

**NOTICE!!**

**These documents have been scanned!**

**Do not place un-scanned documents beneath this notice!**

**Do not remove this notice from this file!**

GPO Jacket No. 560-102  
Print Order 61540  
Rise Business Services, LLC  
Job=AZ15 6/24/2019



Box Number= AZ15126



Claim Begin-End: AMC440898-AMC441033

**1 Initial Receipt**



AZ15126-17

AMC428281-AMC452898

[illegible]




**United States Department of the Interior**  
**Bureau of Land Management**  
 DIV OF LANDS, MINRLS & ENERGY  
 ONE N CENTRAL AVE  
 PHOENIX, AZ 85004 -4427  
 Phone: 602-417-9200

Receipt

No:

3740696

<b>Transaction #:</b> 3846277	
<b>Date of Transaction:</b> 01/10/2017	
CUSTOMER:	
	FREEPORT MCMORAN MINERAL PROPERTIES INC 333 N CENTRAL AVE PHOENIX,AZ 85004-2121 US

**ENTERED**  
 JAN 13 2017  
 BY: 

LINE #	QTY	DESCRIPTION	REMARKS	UNIT PRICE	TOTAL
		LOCATABLE MINERALS / MINING CLAIMS- NEW,UNADJUD, ONE OR MORE AUTH NOS / NEW MINING CLAIM PROCESSING FEE <b>CASES:</b> AMC440898/\$20.00, AMC440899/\$20.00, AMC440900/\$20.00, AMC440901/\$20.00, AMC440902/\$20.00, AMC440903/\$20.00, AMC440904/\$20.00, AMC440905/\$20.00, AMC440906/\$20.00, AMC440907/\$20.00, AMC440908/\$20.00, AMC440909/\$20.00, AMC440910/\$20.00, AMC440911/\$20.00, AMC440912/\$20.00, AMC440913/\$20.00, AMC440914/\$20.00, AMC440915/\$20.00, AMC440916/\$20.00, AMC440917/\$20.00, AMC440918/\$20.00, AMC440919/\$20.00, AMC440920/\$20.00, AMC440921/\$20.00, AMC440922/\$20.00, AMC440923/\$20.00, AMC440924/\$20.00, AMC440925/\$20.00, AMC440926/\$20.00, AMC440927/\$20.00, AMC440928/\$20.00, AMC440929/\$20.00, AMC440930/\$20.00, AMC440931/\$20.00, AMC440932/\$20.00, AMC440933/\$20.00, AMC440934/\$20.00, AMC440935/\$20.00, AMC440936/\$20.00, AMC440937/\$20.00, AMC440938/\$20.00, AMC440939/\$20.00, AMC440940/\$20.00, AMC440941/\$20.00, AMC440942/\$20.00, AMC440943/\$20.00, AMC440944/\$20.00, AMC440945/\$20.00, AMC440946/\$20.00, AMC440947/\$20.00, AMC440948/\$20.00, AMC440949/\$20.00, AMC440950/\$20.00, AMC440951/\$20.00, AMC440952/\$20.00, AMC440953/\$20.00,			

1	136.00	AMC440954/\$20.00, AMC440955/\$20.00, AMC440956/\$20.00, AMC440957/\$20.00, AMC440958/\$20.00, AMC440959/\$20.00, AMC440960/\$20.00, AMC440961/\$20.00, AMC440962/\$20.00, AMC440963/\$20.00, AMC440964/\$20.00, AMC440965/\$20.00, AMC440966/\$20.00, AMC440967/\$20.00, AMC440968/\$20.00, AMC440969/\$20.00, AMC440970/\$20.00, AMC440971/\$20.00, AMC440972/\$20.00, AMC440973/\$20.00, AMC440974/\$20.00, AMC440975/\$20.00, AMC440976/\$20.00, AMC440977/\$20.00, AMC440978/\$20.00, AMC440979/\$20.00, AMC440980/\$20.00, AMC440981/\$20.00, AMC440982/\$20.00, AMC440983/\$20.00, AMC440984/\$20.00, AMC440985/\$20.00, AMC440986/\$20.00, AMC440987/\$20.00, AMC440988/\$20.00, AMC440989/\$20.00, AMC440990/\$20.00, AMC440991/\$20.00, AMC440992/\$20.00, AMC440993/\$20.00, AMC440994/\$20.00, AMC440995/\$20.00, AMC440996/\$20.00, AMC440997/\$20.00, AMC440998/\$20.00, AMC440999/\$20.00, AMC441000/\$20.00, AMC441001/\$20.00, AMC441002/\$20.00, AMC441003/\$20.00, AMC441004/\$20.00, AMC441005/\$20.00, AMC441006/\$20.00, AMC441007/\$20.00, AMC441008/\$20.00, AMC441009/\$20.00, AMC441010/\$20.00, AMC441011/\$20.00, AMC441012/\$20.00, AMC441013/\$20.00, AMC441014/\$20.00, AMC441015/\$20.00, AMC441016/\$20.00, AMC441017/\$20.00, AMC441018/\$20.00, AMC441019/\$20.00, AMC441020/\$20.00, AMC441021/\$20.00, AMC441022/\$20.00, AMC441023/\$20.00, AMC441024/\$20.00, AMC441025/\$20.00, AMC441026/\$20.00, AMC441027/\$20.00, AMC441028/\$20.00, AMC441029/\$20.00, AMC441030/\$20.00, AMC441031/\$20.00, AMC441032/\$20.00, AMC441033/\$20.00	- n/a -	2720.00
		LOCATABLE MINERALS / MINING CLAIMS- NEW, UNADJUD, ONE OR MORE AUTH NOS / NEW MINING CLAIMS LOCATION FEE <b>CASES:</b> AMC440898/\$37.00, AMC440899/\$37.00, AMC440900/\$37.00, AMC440901/\$37.00, AMC440902/\$37.00, AMC440903/\$37.00, AMC440904/\$37.00, AMC440905/\$37.00, AMC440906/\$37.00, AMC440907/\$37.00, AMC440908/\$37.00, AMC440909/\$37.00, AMC440910/\$37.00, AMC440911/\$37.00,		

2

136.00

AMC440912/\$37.00, AMC440913/\$37.00,  
AMC440914/\$37.00, AMC440915/\$37.00,  
AMC440916/\$37.00, AMC440917/\$37.00,  
AMC440918/\$37.00, AMC440919/\$37.00,  
AMC440920/\$37.00, AMC440921/\$37.00,  
AMC440922/\$37.00, AMC440923/\$37.00,  
AMC440924/\$37.00, AMC440925/\$37.00,  
AMC440926/\$37.00, AMC440927/\$37.00,  
AMC440928/\$37.00, AMC440929/\$37.00,  
AMC440930/\$37.00, AMC440931/\$37.00,  
AMC440932/\$37.00, AMC440933/\$37.00,  
AMC440934/\$37.00, AMC440935/\$37.00,  
AMC440936/\$37.00, AMC440937/\$37.00,  
AMC440938/\$37.00, AMC440939/\$37.00,  
AMC440940/\$37.00, AMC440941/\$37.00,  
AMC440942/\$37.00, AMC440943/\$37.00,  
AMC440944/\$37.00, AMC440945/\$37.00,  
AMC440946/\$37.00, AMC440947/\$37.00,  
AMC440948/\$37.00, AMC440949/\$37.00,  
AMC440950/\$37.00, AMC440951/\$37.00,  
AMC440952/\$37.00, AMC440953/\$37.00,  
AMC440954/\$37.00, AMC440955/\$37.00,  
AMC440956/\$37.00, AMC440957/\$37.00,  
AMC440958/\$37.00, AMC440959/\$37.00,  
AMC440960/\$37.00, AMC440961/\$37.00,  
AMC440962/\$37.00, AMC440963/\$37.00,  
AMC440964/\$37.00, AMC440965/\$37.00,  
AMC440966/\$37.00, AMC440967/\$37.00,  
AMC440968/\$37.00, AMC440969/\$37.00,  
AMC440970/\$37.00, AMC440971/\$37.00,  
AMC440972/\$37.00, AMC440973/\$37.00,  
AMC440974/\$37.00, AMC440975/\$37.00,  
AMC440976/\$37.00, AMC440977/\$37.00,  
AMC440978/\$37.00, AMC440979/\$37.00,  
AMC440980/\$37.00, AMC440981/\$37.00,  
AMC440982/\$37.00, AMC440983/\$37.00,  
AMC440984/\$37.00, AMC440985/\$37.00,  
AMC440986/\$37.00, AMC440987/\$37.00,  
AMC440988/\$37.00, AMC440989/\$37.00,  
AMC440990/\$37.00, AMC440991/\$37.00,  
AMC440992/\$37.00, AMC440993/\$37.00,  
AMC440994/\$37.00, AMC440995/\$37.00,  
AMC440996/\$37.00, AMC440997/\$37.00,  
AMC440998/\$37.00, AMC440999/\$37.00,  
AMC441000/\$37.00, AMC441001/\$37.00,  
AMC441002/\$37.00, AMC441003/\$37.00,  
AMC441004/\$37.00, AMC441005/\$37.00,  
AMC441006/\$37.00, AMC441007/\$37.00,  
AMC441008/\$37.00, AMC441009/\$37.00,  
AMC441010/\$37.00, AMC441011/\$37.00,

- n/a -

5032.00



		AMC441012/\$37.00, AMC441013/\$37.00, AMC441014/\$37.00, AMC441015/\$37.00, AMC441016/\$37.00, AMC441017/\$37.00, AMC441018/\$37.00, AMC441019/\$37.00, AMC441020/\$37.00, AMC441021/\$37.00, AMC441022/\$37.00, AMC441023/\$37.00, AMC441024/\$37.00, AMC441025/\$37.00, AMC441026/\$37.00, AMC441027/\$37.00, AMC441028/\$37.00, AMC441029/\$37.00, AMC441030/\$37.00, AMC441031/\$37.00, AMC441032/\$37.00, AMC441033/\$37.00			
3	136.00	LOCATABLE MINERALS / MINING CLAIMS- NEW,UNADJUD, ONE OR MORE AUTH NOS / NEW MINING CLAIMS MAINTENANCE FEE <b>CASES:</b> AMC440898/\$155.00, AMC440899/\$155.00, AMC440900/\$155.00, AMC440901/\$155.00, AMC440902/\$155.00, AMC440903/\$155.00, AMC440904/\$155.00, AMC440905/\$155.00, AMC440906/\$155.00, AMC440907/\$155.00, AMC440908/\$155.00, AMC440909/\$155.00, AMC440910/\$155.00, AMC440911/\$155.00, AMC440912/\$155.00, AMC440913/\$155.00, AMC440914/\$155.00, AMC440915/\$155.00, AMC440916/\$155.00, AMC440917/\$155.00, AMC440918/\$155.00, AMC440919/\$155.00, AMC440920/\$155.00, AMC440921/\$155.00, AMC440922/\$155.00, AMC440923/\$155.00, AMC440924/\$155.00, AMC440925/\$155.00, AMC440926/\$155.00, AMC440927/\$155.00, AMC440928/\$155.00, AMC440929/\$155.00, AMC440930/\$155.00, AMC440931/\$155.00, AMC440932/\$155.00, AMC440933/\$155.00, AMC440934/\$155.00, AMC440935/\$155.00, AMC440936/\$155.00, AMC440937/\$155.00, AMC440938/\$155.00, AMC440939/\$155.00, AMC440940/\$155.00, AMC440941/\$155.00, AMC440942/\$155.00, AMC440943/\$155.00, AMC440944/\$155.00, AMC440945/\$155.00, AMC440946/\$155.00, AMC440947/\$155.00, AMC440948/\$155.00, AMC440949/\$155.00, AMC440950/\$155.00, AMC440951/\$155.00, AMC440952/\$155.00, AMC440953/\$155.00, AMC440954/\$155.00, AMC440955/\$155.00, AMC440956/\$155.00, AMC440957/\$155.00, AMC440958/\$155.00, AMC440959/\$155.00, AMC440960/\$155.00, AMC440961/\$155.00, AMC440962/\$155.00, AMC440963/\$155.00, AMC440964/\$155.00, AMC440965/\$155.00, AMC440966/\$155.00, AMC440967/\$155.00, AMC440968/\$155.00, AMC440969/\$155.00,	- n/a -	21080.00	

	AMC440970/\$155.00, AMC440971/\$155.00, AMC440972/\$155.00, AMC440973/\$155.00, AMC440974/\$155.00, AMC440975/\$155.00, AMC440976/\$155.00, AMC440977/\$155.00, AMC440978/\$155.00, AMC440979/\$155.00, AMC440980/\$155.00, AMC440981/\$155.00, AMC440982/\$155.00, AMC440983/\$155.00, AMC440984/\$155.00, AMC440985/\$155.00, AMC440986/\$155.00, AMC440987/\$155.00, AMC440988/\$155.00, AMC440989/\$155.00, AMC440990/\$155.00, AMC440991/\$155.00, AMC440992/\$155.00, AMC440993/\$155.00, AMC440994/\$155.00, AMC440995/\$155.00, AMC440996/\$155.00, AMC440997/\$155.00, AMC440998/\$155.00, AMC440999/\$155.00, AMC441000/\$155.00, AMC441001/\$155.00, AMC441002/\$155.00, AMC441003/\$155.00, AMC441004/\$155.00, AMC441005/\$155.00, AMC441006/\$155.00, AMC441007/\$155.00, AMC441008/\$155.00, AMC441009/\$155.00, AMC441010/\$155.00, AMC441011/\$155.00, AMC441012/\$155.00, AMC441013/\$155.00, AMC441014/\$155.00, AMC441015/\$155.00, AMC441016/\$155.00, AMC441017/\$155.00, AMC441018/\$155.00, AMC441019/\$155.00, AMC441020/\$155.00, AMC441021/\$155.00, AMC441022/\$155.00, AMC441023/\$155.00, AMC441024/\$155.00, AMC441025/\$155.00, AMC441026/\$155.00, AMC441027/\$155.00, AMC441028/\$155.00, AMC441029/\$155.00, AMC441030/\$155.00, AMC441031/\$155.00, AMC441032/\$155.00, AMC441033/\$155.00			
<b>TOTAL:</b>				<b>\$28,832.00</b>

PAYMENT INFORMATION			
1	AMOUNT:	28832.00	POSTMARKED: N/A
	TYPE:	CHECK	RECEIVED: 01/10/2017
	CHECK NO:	0000869421	
	NAME:	FREEPORT MCMORAN INC 333 N CENTRAL AVE PHOENIX AZ 85004-2121 US	

REMARKS

This receipt was generated by the automated BLM Collections and Billing System and is a paper representation of a portion of the official electronic record contained therein.

**NOTICE!!**

**These documents have been scanned!**

**Do not place un-scanned documents beneath this notice!**

**Do not remove this notice from this file!**

GPO Jacket No. 560-102  
Print Order 61540  
Rise Business Services, LLC  
Job=AZ15 6/24/2019



Box Number= AZ15126



Claim Begin-End: AMC440898-AMC441033


**2 Correspondence**



AZ15126-17

AMC428281-AMC452898





# United States Department of the Interior

BUREAU OF LAND MANAGEMENT

Arizona State Office

One North Central Avenue, Suite 800

Phoenix, Arizona 85004-4427

[www.blm.gov/az/](http://www.blm.gov/az/)



OCT 21 2020

In Reply Refer To:

3800 (9200) RM

AMC440898, AMC448978, AMC449385

CERTIFIED MAIL - RETURN RECEIPT REQUESTED No. 9214 8901 9403 8323 3302 51

## DECISION

FREEPORT MCMORAN MIN PROP INC	:	
FREEPORT MINERALS CORP	:	This decision affects those claims
333 N CENTRAL AVE	:	shown on the attached list(s).
PHOENIX, AZ 85004-2121	:	

---

SEE ATTACHMENT(S) FOR CLAIM NAMES AND AMC NUMBERS

---

### MINING CLAIMS DECLARED FORFEITED

The mining claims listed above have been declared forfeited as of September 1, 2020, for failure to timely file the required maintenance fee payment or small miner's maintenance fee waiver (waiver).

Claimants are required to pay an annual non-refundable maintenance fee of \$165 per 20 acres or portion thereof, or submit a waiver, on or before September 1 of each year. These requirements were established by 30 U.S.C. 28f-1, as amended, and 43 CFR 3834 and 3835.

Our records do not show receipt of a maintenance fee payment or small miner waiver filed on or before the due date. Therefore, the claims listed above are forfeited.

### Reclamation Requirements

This decision does not relieve you of the liability for reclamation of all areas disturbed by your activities on lands covered by the subject mining claim(s) and/or site(s). After you complete the reclamation, you must notify the authorized officer of the appropriate surface managing agency so that the authorized officer may conduct a final site inspection and determine whether you may

be released from liability. If you fail to reclaim the land to the satisfaction of the authorized officer, the surface management agency may cite you for noncompliance under its surface management regulations. For land administered by the Bureau of Land Management (BLM), if you fail to reclaim the land to the satisfaction of the authorized officer as required in 43 CFR Subpart 3809, the BLM will issue an order of noncompliance under 43CFR 3809.601(a). If you fail to comply with the non-compliance order, BLM may take further action under 43 CFR 3809.604. Failure to conduct reclamation is a prohibited act that may subject you to criminal penalties. See 43 CFR 3809.605(h) and 43 CFR 3809.700.

### Appeal Procedures

This decision may be appealed to the Interior Board of Land Appeals, Office of the Secretary, in accordance with the regulations contained in 43 CFR, Part 4, and the enclosed Form 1842-1. If an appeal is taken, your notice of appeal must be filed in this office (at the above address) within 30 days from receipt of this decision. The appellant has the burden of showing that the decision appealed from is in error.

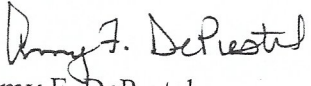
If you wish to file a petition pursuant to regulation 43 CFR 4.21 (58 FR 4939, January 19, 1993) for a stay of the effectiveness of this decision during the time that your appeal is being reviewed by the Board, the petition for a stay must accompany your notice of appeal. A petition for a stay is required to show sufficient justification based on the standards listed below. Copies of the notice of appeal and petition for a stay **must** also be submitted to each party named in this decision and to the Interior Board of Land Appeals and to the appropriate Office of the Solicitor (see 43 CFR 4.413) at the same time the original documents are filed with this office. If you request a stay, you have the burden of proof to demonstrate that a stay should be granted.

### Standards for Obtaining a Stay

Except as otherwise provided by law or other pertinent regulation, a petition for a stay of a decision pending appeal shall show sufficient justification based on the following standards:

- (1) The relative harm to the parties if the stay is granted or denied,
- (2) The likelihood of the appellant's success on the merits,
- (3) The likelihood of immediate and irreparable harm if the stay is not granted, and
- (4) Whether the public interest favors granting the stay.

Please include your AMC serial number(s) on all correspondence. If additional information is required, please call RéAnn Myers at 602-417-9413.

  
 Amy F. DePestel  
 Supervisory Land Law Examiner  
 Lands, Minerals and Energy Division

Enclosure(s)



FREEPORT MCMORAN MINERAL PROPERTIES INC  
333 N CENTRAL AVE  
PHOENIX AZ 85004-2121

LEAD FILE NUMBER	CLAIM NUMBER	CLAIM NAME
AMC440898	AMC440925	DB-28
AMC440898	AMC440926	DB-29
AMC440898	AMC440927	DB-30
AMC440898	AMC440928	DB-31
AMC440898	AMC440929	DB-32
AMC440898	AMC440930	DB-33
AMC440898	AMC440931	DB-34
AMC440898	AMC440932	DB-35
AMC440898	AMC440933	DB-36
AMC440898	AMC440934	DB-37
AMC440898	AMC440935	DB-38
AMC440898	AMC440936	DB-39
AMC440898	AMC440937	DB-40
AMC440898	AMC440938	DB-41
AMC440898	AMC440939	DB-42
AMC440898	AMC440940	DB-43
AMC440898	AMC440941	DB-44
AMC440898	AMC440942	DB-45
AMC440898	AMC440943	DB-46
AMC440898	AMC440944	DB-47
AMC440898	AMC440945	DB-48
AMC440898	AMC440946	DB-49
AMC440898	AMC440947	DB-50
AMC440898	AMC440948	DB-51
AMC440898	AMC440985	DB-88
AMC440898	AMC440986	DB-89
AMC440898	AMC440987	DB-90
AMC440898	AMC440988	DB-91
AMC440898	AMC440989	DB-92
AMC440898	AMC440990	DB-93
AMC440898	AMC440991	DB-94
AMC440898	AMC440992	DB-95



AMC440898	AMC440993	DB-96
AMC440898	AMC440994	DB-97
AMC440898	AMC440995	DB-98
AMC440898	AMC440996	DB-99
AMC440898	AMC440997	DB-100
AMC440898	AMC440998	DB-101
AMC440898	AMC440999	DB-102
AMC440898	AMC441000	DB-103
AMC440898	AMC441001	DB-104
AMC440898	AMC441002	DB-105
AMC440898	AMC441003	DB-106
AMC440898	AMC441004	DB-107
AMC440898	AMC441005	DB-108
AMC440898	AMC441006	DB-109
AMC440898	AMC441007	DB-110
AMC440898	AMC441008	DB-111
AMC440898	AMC441009	DB-112
AMC440898	AMC441010	DB-113
AMC440898	AMC441011	DB-114
AMC440898	AMC441012	DB-115
AMC440898	AMC441013	DB-116
AMC440898	AMC441014	DB-117
AMC440898	AMC441015	DB-118
AMC440898	AMC441016	DB-119
AMC440898	AMC441017	DB-120
AMC440898	AMC441018	DB-121
AMC440898	AMC441019	DB-122
AMC440898	AMC441020	DB-123
AMC440898	AMC441021	DB-124
AMC440898	AMC441022	DB-125
AMC440898	AMC441023	DB-126
AMC440898	AMC441024	DB-127
AMC440898	AMC441025	DB-128
AMC440898	AMC441026	DB-129
AMC440898	AMC441027	DB-130
AMC440898	AMC441028	DB-131
AMC440898	AMC441029	DB-132
AMC440898	AMC441030	DB-133
AMC440898	AMC441031	DB-134

AMC440898

AMC441032

DB-135

AMC440898

AMC441033

DB-136

FREEPORT MINERALS CORP  
333 N CENTRAL AVE  
PHOENIX AZ 85004-2121

LEAD FILE NUMBER	CLAIM NUMBER	CLAIM NAME
AMC448978	AMC448978	HORSESHOE GULCH-10
AMC448978	AMC448979	HORSESHOE GULCH-11
AMC448978	AMC448980	HORSESHOE GULCH-12
AMC448978	AMC448981	HORSESHOE GULCH-13
AMC448978	AMC448982	HORSESHOE GULCH-14
AMC448978	AMC448983	HORSESHOE GULCH-15
AMC448978	AMC448984	HORSESHOE GULCH-16
AMC448978	AMC448985	HORSESHOE GULCH-17
AMC448978	AMC448986	HORSESHOE GULCH-18
AMC448978	AMC448987	HORSESHOE GULCH-19
AMC448978	AMC448988	HORSESHOE GULCH-20
AMC448978	AMC448989	HORSESHOE GULCH-21
AMC448978	AMC448990	HORSESHOE GULCH-22
AMC448978	AMC448991	HORSESHOE GULCH-23
AMC448978	AMC448992	HORSESHOE GULCH-24
AMC448978	AMC448993	HORSESHOE GULCH-25
AMC448978	AMC448994	HORSESHOE GULCH-26
AMC448978	AMC448995	HORSESHOE GULCH-27
AMC448978	AMC448996	HORSESHOE GULCH-28
AMC448978	AMC448997	HORSESHOE GULCH-29
AMC448978	AMC448998	HORSESHOE GULCH-30
AMC448978	AMC448999	HORSESHOE GULCH-31
AMC448978	AMC449000	HORSESHOE GULCH-32
AMC448978	AMC449001	HORSESHOE GULCH-33
AMC448978	AMC449002	HORSESHOE GULCH-34
AMC448978	AMC449003	HORSESHOE GULCH-35
AMC448978	AMC449004	HORSESHOE GULCH-36
AMC448978	AMC449005	HORSESHOE GULCH-37
AMC448978	AMC449006	HORSESHOE GULCH-38
AMC448978	AMC449007	HORSESHOE GULCH-39
AMC448978	AMC449008	HORSESHOE GULCH-40
AMC448978	AMC449009	HORSESHOE GULCH-41




AMC448978	AMC449010	HORSESHOE GULCH-42
AMC448978	AMC449011	HORSESHOE GULCH-43
AMC448978	AMC449012	HORSESHOE GULCH-44
AMC448978	AMC449013	HORSESHOE GULCH-45
AMC449385	AMC449385	HORSESHOE GULCH-01
AMC449385	AMC449386	HORSESHOE GULCH-02
AMC449385	AMC449387	HORSESHOE GULCH-03
AMC449385	AMC449388	HORSESHOE GULCH-04
AMC449385	AMC449389	HORSESHOE GULCH-05
AMC449385	AMC449390	HORSESHOE GULCH-06
AMC449385	AMC449391	HORSESHOE GULCH-07
AMC449385	AMC449392	HORSESHOE GULCH-08
AMC449385	AMC449393	HORSESHOE GULCH-09
AMC449385	AMC449395	SOUTH GOLD GULCH-21
AMC449385	AMC449396	SOUTH GOLD GULCH-22
AMC449385	AMC449399	SOUTH GOLD GULCH-34
AMC449385	AMC449408	POOR FARM-009
AMC449385	AMC449409	POOR FARM-010
AMC449385	AMC449417	POOR FARM-018
AMC449385	AMC449424	POOR FARM-063
AMC449385	AMC449425	POOR FARM-064
AMC449385	AMC449428	POOR FARM-019
AMC449385	AMC449436	POOR FARM-027
AMC449385	AMC449437	POOR FARM-028
AMC449385	AMC449445	POOR FARM-036
AMC449385	AMC449446	POOR FARM-037
AMC449385	AMC449454	POOR FARM-045
AMC449385	AMC449455	POOR FARM-046
AMC449385	AMC449463	POOR FARM-054
AMC449385	AMC449464	POOR FARM-055
AMC449385	AMC449466	POOR FARM-066
AMC449385	AMC449474	POOR FARM-074

Date Produced: 10/26/2020

ConnectSuite Inc.:

The following is the delivery information for Certified Mail™/RRE item number 9214 8901 9403 8323 3302 51. Our records indicate that this item was delivered on 10/24/2020 at 09:54 a.m. in PHOENIX, AZ 85004. The scanned image of the recipient information is provided below.

Signature of Recipient :  
(Authorized Agent)

Signature	 <i>Free port</i>
Printed Name	Alex Chischilly

Address of Recipient :

Delivery Address	333 N Central Ave
------------------	-------------------

Thank you for selecting the Postal Service for your mailing needs. If you require additional assistance, please contact your local post office or Postal Service representative.

Sincerely,  
United States Postal Service

The customer reference number shown below is not validated or endorsed by the United States Postal Service. It is solely for customer use.

Customer Reference Number: C2329039.13257672



**NOTICE!!**

**These documents have been scanned!**

**Do not place un-scanned documents beneath this notice!**

**Do not remove this notice from this file!**

GPO Jacket No. 560-102  
Print Order 61540  
Rise Business Services, LLC  
Job=AZ15 6/24/2019



Box Number= AZ15126



Claim Begin-End: AMC440898-AMC441033

**3 Transfers**



AZ15126-17

AMC428281-AMC452898



**NO  
DOCUMENTS  
FOUND**

NO DOCUMENTS FOUND  
NO DOCUMENTS FOUND

**NOTICE!!**

**These documents have been scanned!**

**Do not place un-scanned documents beneath this notice!**

**Do not remove this notice from this file!**

GPO Jacket No. 560-102  
Print Order 61540  
Rise Business Services, LLC  
Job=AZ15 6/24/2019



Box Number= AZ15126



Claim Begin-End: AMC440898-AMC441033

**4 Annual Filings**



AZ15126-17

AMC428281-AMC452898



Phoenix Corporate Office  
333 N. Central Ave.  
Phoenix, AZ 85004

Stephanie Turton  
Land and Water Resource Coordinator  
Telephone: 602-366-8152  
Fax: 602-366-7305  
e-mail: [stephanie\\_turton@fmi.com](mailto:stephanie_turton@fmi.com)

440898

July 8, 2020

BLM/DOI  
Arizona State Office  
One North Central Avenue  
Suite 800 (8<sup>th</sup> Floor)  
Phoenix, AZ 85004-4427

Attention BLM:

Enclosed please find our Mining Claim document dated 6/1/2020 along with our check in the amount of \$10,395.00 as payment for the BLM Annual Maintenance Fees due September 1, 2020.


Return original document to:

Stephanie Turton  
Freeport-McMoRan Inc.  
333 North Central Avenue, 24th Floor  
Phoenix, AZ 85004

Please contact me at (602) 366-8152 if you have any questions.

Thank you,

Stephanie Turton  
Land & Water Department



# 4775810

RECEIVED  
BLM AZ STATE OFFICE  
2020 AUG - 6 A 8:51  
PHOENIX, ARIZONA



June 1<sup>st</sup>, 2020

After recording, return to:  
Freeport-McMoRan Inc.  
Attn: C. Loder  
333 North Central Avenue  
Phoenix, AZ 85004

Bureau of Land Management  
Department of the Interior  
One N. Central Avenue  
Phoenix, AZ 85004

2020

**NOTICE OF INTENT TO HOLD MINING CLAIMS AND PAYMENT OF BLM  
MAINTENANCE FEE**

Re: Payment of Annual Claim Maintenance Fee

Dear Sir or Madam:

This will serve as notice that Freeport-McMoRan Mineral Properties Inc., whose address for purpose of this filing is Land and Water Department, 333 North Central Ave., Phoenix, Arizona 85004, intends to hold the mining claims and/or mill sites described on Exhibit A attached hereto for the assessment year ending at 12 o'clock, noon, on September 1, 2021 by payment of the annual maintenance fee of \$165 per claim or site. Payment of such amount is made herewith for such assessment year for each of the claims and sites, the name, and BLM serial number with the book and page or index number of recording of the location notice in the official records of Pinal County, Arizona, of which, is set forth on Exhibit A attached hereto and by this reference incorporated herein.


  
Carolyn Loder for  
Freeport-McMoRan Mineral Properties Inc.

State of Arizona )  
 ) ss.  
County of Maricopa )

The foregoing instrument was acknowledged before me on June 1<sup>st</sup>, 2020, by Carolyn Loder, on behalf of Freeport-McMoRan Mineral Properties Inc.

(Seal)



  
Stephanie Turton  
Notary Public  
My commission expires: 11-18-2023

RECEIVED  
BLM AZ STATE OFFICE  
2020 AUG -6 A 8:51  
PHOENIX, ARIZONA

# EXHIBIT A

County: Pinal

State: AZ

<u>BLM Serial #</u>	<u>Claim Name</u>	<u>Original</u>		<u>Amended</u>		<u>Location</u>
		<u>Recording #</u>	<u>Page #</u>	<u>Recording #</u>	<u>Page #</u>	
1 AMC 440898	DB-01	2016-084533				SEC14-T05S-R13E
2 AMC 440899	DB-02	2016-084534				SEC14-T05S-R13E
3 AMC 440900	DB-03	2016-084535				SEC14-T05S-R13E
4 AMC 440901	DB-04	2016-084536				SEC14-T05S-R13E
5 AMC 440902	DB-05	2016-084537				SEC14-T05S-R13E
6 AMC 440903	DB-06	2016-084538				SEC14-T05S-R13E
7 AMC 440904	DB-07	2016-084539				SEC14-T05S-R13E
8 AMC 440905	DB-08	2016-084540				SEC14-T05S-R13E
9 AMC 440906	DB-09	2016-084541				SEC14-T05S-R13E
10 AMC 440907	DB-10	2016-084542				SEC14-T05S-R13E
11 AMC 440908	DB-11	2016-084543				SEC14-T05S-R13E
12 AMC 440909	DB-12	2016-084544				SEC14-T05S-R13E
13 AMC 440910	DB-13	2016-084545				SEC14-T05S-R13E
14 AMC 440911	DB-14	2016-084546				SEC14-T05S-R13E
15 AMC 440912	DB-15	2016-084547				SEC14-T05S-R13E
16 AMC 440913	DB-16	2016-084548				SEC14-T05S-R13E
17 AMC 440914	DB-17	2016-084549				SEC14-T05S-R13E
18 AMC 440915	DB-18	2016-084550				SEC14-T05S-R13E
19 AMC 440916	DB-19	2016-084551				SEC14-T05S-R13E
20 AMC 440917	DB-20	2016-084552				SEC14-T05S-R13E
21 AMC 440918	DB-21	2016-084553				SEC14-T05S-R13E
22 AMC 440919	DB-22	2016-084554				SEC14-T05S-R13E
23 AMC 440920	DB-23	2016-084555				SEC14-T05S-R13E
24 AMC 440921	DB-24	2016-084556				SEC14-T05S-R13E
25 AMC 440922	DB-25	2016-084557				SEC14-T05S-R13E
26 AMC 440923	DB-26	2016-084558				SEC14-T05S-R13E
27 AMC 440924	DB-27	2016-084559				SEC14-T05S-R13E
28 AMC 440949	DB-52	2016-084584				SEC15-T05S-R13E
29 AMC 440950	DB-53	2016-084585				SEC15-T05S-R13E
30 AMC 440951	DB-54	2016-084586				SEC15-T05S-R13E
31 AMC 440952	DB-55	2016-084587				SEC15-T05S-R13E
32 AMC 440953	DB-56	2016-084588				SEC15-T05S-R13E
33 AMC 440954	DB-57	2016-084589				SEC15-T05S-R13E
34 AMC 440955	DB-58	2016-084590				SEC15-T05S-R13E
35 AMC 440956	DB-59	2016-084591				SEC15-T05S-R13E
36 AMC 440957	DB-60	2016-084592				SEC15-T05S-R13E
37 AMC 440958	DB-61	2016-084593				SEC15-T05S-R13E
38 AMC 440959	DB-62	2016-084594				SEC15-T05S-R13E
39 AMC 440960	DB-63	2016-084595				SEC15-T05S-R13E
40 AMC 440961	DB-64	2016-084596				SEC15-T05S-R13E
41 AMC 440962	DB-65	2016-084597				SEC15-T05S-R13E
42 AMC 440963	DB-66	2016-084598				SEC15-T05S-R13E
43 AMC 440964	DB-67	2016-084599				SEC15-T05S-R13E
44 AMC 440965	DB-68	2016-084600				SEC15-T05S-R13E
45 AMC 440966	DB-69	2016-084601				SEC15-T05S-R13E

Date: 3/3/2020

Page 1 of 2

RECEIVED  
PINAL COUNTY OFFICE  
APR 1 2020  
A 8:51  
PINAL COUNTY ARIZONA

# EXHIBIT A

County: Pinal

State: AZ


<u>BLM Serial #</u>	<u>Claim Name</u>	<u>Original</u>		<u>Amended</u>		<u>Location</u>
		<u>Recording #</u>	<u>Page #</u>	<u>Recording #</u>	<u>Page #</u>	
46 AMC 440967	DB-70	2016-084602				SEC15-T05S-R13E
47 AMC 440968	DB-71	2016-084603				SEC15-T05S-R13E
48 AMC 440969	DB-72	2016-084604				SEC15-T05S-R13E
49 AMC 440970	DB-73	2016-084605				SEC15-T05S-R13E
50 AMC 440971	DB-74	2016-084606				SEC15-T05S-R13E
51 AMC 440972	DB-75	2016-084607				SEC15-T05S-R13E
52 AMC 440973	DB-76	2016-084608				SEC15-T05S-R13E
53 AMC 440974	DB-77	2016-084609				SEC15-T05S-R13E
54 AMC 440975	DB-78	2016-084610				SEC15-T05S-R13E
55 AMC 440976	DB-79	2016-084611				SEC15-T05S-R13E
56 AMC 440977	DB-80	2016-084612				SEC15-T05S-R13E
57 AMC 440978	DB-81	2016-084613				SEC15-T05S-R13E
58 AMC 440979	DB-82	2016-084614				SEC15-T05S-R13E
59 AMC 440980	DB-83	2016-084615				SEC15-T05S-R13E
60 AMC 440981	DB-84	2016-084616				SEC15-T05S-R13E
61 AMC 440982	DB-85	2016-084617				SEC15-T05S-R13E
62 AMC 440983	DB-86	2016-084618				SEC15-T05S-R13E
63 AMC 440984	DB-87	2016-084619				SEC15-T05S-R13E

Claim Total 63

2

RECEIVED  
BLM AZ STATE OFFICE  
2020 AUG -6 A 8:57  
PHOENIX, ARIZONA





# Express Envelope

RECEIVED  
BLM AZ STATE OFFICE  
2020 AUG -6 A @ 51  
PHOENIX, ARIZONA



## Extremely Urgent

**This envelope is for use with the following services:** **UPS Next Day Air®**  
**UPS Worldwide Express®**  
**UPS 2nd Day Air®**

Visit [ups.com](http://ups.com)® or call 1-800-PICK-UPS® (1-800-742-5877) to schedule a pickup or find a drop off location near you.


### Domestic Shipments

- To qualify for the Letter rate, UPS Express Envelopes may only contain correspondence, urgent documents, and/or electronic media, and must weigh 8 oz. or less. UPS Express Envelopes containing items other than those listed or weighing more than 8 oz. will be

### International Shipments

- The UPS Express Envelope may be used only to ship items with a value. Certain countries consider electronic media as exports. Visit [ups.com/importexport](http://ups.com/importexport) to verify if your shipment is eligible.
- To qualify for the Letter rate, the UPS Express Envelope must weigh less than 8 ounces and be no longer than 11 inches.

**Note:** Express Envelopes are not recommended for containing sensitive personal information or bearer cash equivalent.


 0 9 9 1 5 6 7 8  
 W8 22.0.17 Zebra ZP 450 31.0A 07/2010  
 000 071 1719

**BILLING: P/P**  
**SIGNATURE REQUIRED**



**UPS NEXT DAY AIR**  
TRACKING #: 1Z 871 397 24 5704 2143



**AZ 850 9-10**



**MAIL ROOM**  
 (602) 366 - 7989  
**PHREPORH - WINSTON**  
 333 NORTH CENTRAL AVENUE  
 PHOENIX, AZ 85004 - 2189

**SHIP TO:**  
**PUBLIC ROOM**  
 (602) 417 - 9200  
 BLM AZ STATE OFFICE  
 SUITE 800 (8TH FLOOR)  
 ONE NORTH CENTRAL AVENUE  
 PHOENIX, AZ 85004

**0.5**

**Insert shipping documents under window from the top.**

**Do not use this envelope for:**

**xpedit®**

0.5 LBS LTR

## Window Envelope

**Use this envelope with shipping documents printed from a laser or inkjet printer on plain paper.**

100% Recycled fiber  
80% Post-Consumer

Serving you for more than 100 years  
United Parcel Service.



International Shipping Notice — Carriage hereunder may be subject to the rules relating to liability and other terms and/or conditions established by the Convention for the Unification of Certain Rules Relating to International Carriage by Air (the "Warsaw Convention") and/or the Convention on the Contract for the International Carriage of Goods by Road (the "CMR Convention"). These commodities, technology or software were exported from the U.S. in accordance with the Export Administration Regulations. Diversion contrary to U.S. law prohibited.

010195103 1/15 TG United Parcel Service

**United States Department of the Interior****Bureau of Land Management**

DIV OF LANDS, MINRLS &amp; ENERGY

ONE N CENTRAL AVE

PHOENIX, AZ 85004 -4427

Phone: 602-417-9200

Receipt

No:

4775810

**Transaction #:** 4902714**Date of Transaction:** 08/06/2020**CUSTOMER:**FREEPORT MCMORAN CORPORATION  
333 N CENTRAL AVE  
PHOENIX, AZ 85004-2189 US

LINE #	QTY	DESCRIPTION	REMARKS	UNIT PRICE	TOTAL
1	1.00	LOCATABLE MINERALS / MINING CLAIMS-NOT NEW-UNADJUD, ONE AUTH NO. ONLY / MINING CLAIM MONEY RECEIVED CASES: AMC440898/\$10395.00	MAINT 2021	- n/a -	10395.00
<b>TOTAL:</b>					<b>\$10,395.00</b>

**PAYMENT INFORMATION**

1	AMOUNT:	10395.00	POSTMARKED:	N/A
	TYPE:	CHECK	RECEIVED:	08/06/2020
	CHECK NO:	0000953291		
	NAME:	FREEPORT MCMORAN CORPORATION 333 N CENTRAL AVE PHOENIX AZ 85004-2189 US		

**REMARKS**

This receipt was generated by the automated BLM Collections and Billing System and is a paper representation of a portion of the official electronic record contained therein.



AMC 440898

July 9, 2019

After recording, return to:  
Freeport-McMoRan Inc.  
Attn: C. Loder  
333 North Central Avenue  
Phoenix, AZ 85004

Bureau of Land Management  
Department of the Interior  
One N. Central Avenue  
Phoenix, AZ 85004

2019

**NOTICE OF INTENT TO HOLD MINING CLAIMS AND PAYMENT OF BLM  
MAINTENANCE FEE**

Re: Payment of Annual Claim Maintenance Fee

Dear Sir or Madam:

This will serve as notice that Freeport-McMoRan Mineral Properties Inc., whose address for purpose of this filing is Land and Water Department, 333 North Central Ave., Phoenix, Arizona 85004, intends to hold the mining claims and/or mill sites described on Exhibit A attached hereto for the assessment year ending at 12 o'clock, noon, on September 1, 2020 by payment of the annual maintenance fee of \$165 per claim or site. Payment of such amount is made herewith for such assessment year for each of the claims and sites, the name, and BLM serial number with the book and page or index number of recording of the location notice in the official records of Pinal County, Arizona, of which, is set forth on Exhibit A attached hereto and by this reference incorporated herein.

  
Carolyn Loder for  
Freeport-McMoRan Mineral Properties Inc.

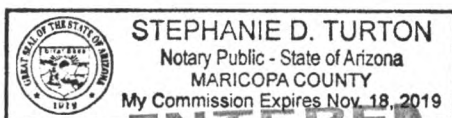
State of Arizona )  
) ss.  
County of Maricopa )


PHOENIX, ARIZONA


2019 JUL 17 P 1:15

RECEIVED  
ARIZONA STATE OFFICE

The foregoing instrument was acknowledged before me on July 9<sup>th</sup>, 2019, by Carolyn Loder, on behalf of Freeport-McMoRan Mineral Properties Inc.  
(Seal)



  
Notary Public  
My commission expires: 11-18-19



NO. OF CLAIMS 36  
AMOUNT \$440.  
RECEIPT NO. 4509884  
INIT. SL

# EXHIBIT A

County: Pinal

State: AZ

<u>BLM Serial #</u>	<u>Claim Name</u>	<u>Original Recording</u>		<u>Amended Recording</u>		<u>Location</u>
		<u>Recording #</u>	<u>Page #</u>	<u>Recording #</u>	<u>Page #</u>	
AMC 440898	DB-01	2016-084533				SEC14-T05S-R13E
AMC 440899	DB-02	2016-084534				SEC14-T05S-R13E
AMC 440900	DB-03	2016-084535				SEC14-T05S-R13E
AMC 440901	DB-04	2016-084536				SEC14-T05S-R13E
AMC 440902	DB-05	2016-084537				SEC14-T05S-R13E
AMC 440903	DB-06	2016-084538				SEC14-T05S-R13E
AMC 440904	DB-07	2016-084539				SEC14-T05S-R13E
AMC 440905	DB-08	2016-084540				SEC14-T05S-R13E
AMC 440906	DB-09	2016-084541				SEC14-T05S-R13E
AMC 440907	DB-10	2016-084542				SEC14-T05S-R13E
AMC 440908	DB-11	2016-084543				SEC14-T05S-R13E
AMC 440909	DB-12	2016-084544				SEC14-T05S-R13E
AMC 440910	DB-13	2016-084545				SEC14-T05S-R13E
AMC 440911	DB-14	2016-084546				SEC14-T05S-R13E
AMC 440912	DB-15	2016-084547				SEC14-T05S-R13E
AMC 440913	DB-16	2016-084548				SEC14-T05S-R13E
AMC 440914	DB-17	2016-084549				SEC14-T05S-R13E
AMC 440915	DB-18	2016-084550				SEC14-T05S-R13E
AMC 440916	DB-19	2016-084551				SEC14-T05S-R13E
AMC 440917	DB-20	2016-084552				SEC14-T05S-R13E
AMC 440918	DB-21	2016-084553				SEC14-T05S-R13E
AMC 440919	DB-22	2016-084554				SEC14-T05S-R13E
AMC 440920	DB-23	2016-084555				SEC14-T05S-R13E
AMC 440921	DB-24	2016-084556				SEC14-T05S-R13E
AMC 440922	DB-25	2016-084557				SEC14-T05S-R13E
AMC 440923	DB-26	2016-084558				SEC14-T05S-R13E
AMC 440924	DB-27	2016-084559				SEC14-T05S-R13E
AMC 440925	DB-28	2016-084560				SEC11-T05S-R13E
AMC 440926	DB-29	2016-084561				SEC11-T05S-R13E
AMC 440927	DB-30	2016-084562				SEC11-T05S-R13E
AMC 440928	DB-31	2016-084563				SEC11-T05S-R13E
AMC 440929	DB-32	2016-084564				SEC11-T05S-R13E
AMC 440930	DB-33	2016-084565				SEC11-T05S-R13E
AMC 440931	DB-34	2016-084566				SEC11-T05S-R13E
AMC 440932	DB-35	2016-084567				SEC11-T05S-R13E
AMC 440933	DB-36	2016-084568				SEC11-T05S-R13E
AMC 440934	DB-37	2016-084569				SEC11-T05S-R13E
AMC 440935	DB-38	2016-084570				SEC11-T05S-R13E
AMC 440936	DB-39	2016-084571				SEC11-T05S-R13E
AMC 440937	DB-40	2016-084572				SEC11-T05S-R13E
AMC 440938	DB-41	2016-084573				SEC11-T05S-R13E
AMC 440939	DB-42	2016-084574				SEC11-T05S-R13E
AMC 440940	DB-43	2016-084575				SEC11-T05S-R13E
AMC 440941	DB-44	2016-084576				SEC11-T05S-R13E
AMC 440942	DB-45	2016-084577				SEC11-T05S-R13E
AMC 440943	DB-46	2016-084578				SEC11-T05S-R13E

Date: 5/6/2019

PHOENIX, ARIZONA

2019 JUL 17 P 1:15

RECEIVED  
STATE OFFICE

Page  
1

# EXHIBIT A

County: Pinal

State: AZ

<u>BLM Serial #</u>	<u>Claim Name</u>	<u>Original Recording</u>		<u>Amended Recording</u>		<u>Location</u>
		<u>Recording #</u>	<u>Page #</u>	<u>Recording #</u>	<u>Page #</u>	
AMC 440944	DB-47	2016-084579				SEC11-T05S-R13E
AMC 440945	DB-48	2016-084580				SEC11-T05S-R13E
AMC 440946	DB-49	2016-084581				SEC11-T05S-R13E
AMC 440947	DB-50	2016-084582				SEC11-T05S-R13E
AMC 440948	DB-51	2016-084583				SEC11-T05S-R13E
AMC 440949	DB-52	2016-084584				SEC15-T05S-R13E
AMC 440950	DB-53	2016-084585				SEC15-T05S-R13E
AMC 440951	DB-54	2016-084586				SEC15-T05S-R13E
AMC 440952	DB-55	2016-084587				SEC15-T05S-R13E
AMC 440953	DB-56	2016-084588				SEC15-T05S-R13E
AMC 440954	DB-57	2016-084589				SEC15-T05S-R13E
AMC 440955	DB-58	2016-084590				SEC15-T05S-R13E
AMC 440956	DB-59	2016-084591				SEC15-T05S-R13E
AMC 440957	DB-60	2016-084592				SEC15-T05S-R13E
AMC 440958	DB-61	2016-084593				SEC15-T05S-R13E
AMC 440959	DB-62	2016-084594				SEC15-T05S-R13E
AMC 440960	DB-63	2016-084595				SEC15-T05S-R13E
AMC 440961	DB-64	2016-084596				SEC15-T05S-R13E
AMC 440962	DB-65	2016-084597				SEC15-T05S-R13E
AMC 440963	DB-66	2016-084598				SEC15-T05S-R13E
AMC 440964	DB-67	2016-084599				SEC15-T05S-R13E
AMC 440965	DB-68	2016-084600				SEC15-T05S-R13E
AMC 440966	DB-69	2016-084601				SEC15-T05S-R13E
AMC 440967	DB-70	2016-084602				SEC15-T05S-R13E
AMC 440968	DB-71	2016-084603				SEC15-T05S-R13E
AMC 440969	DB-72	2016-084604				SEC15-T05S-R13E
AMC 440970	DB-73	2016-084605				SEC15-T05S-R13E
AMC 440971	DB-74	2016-084606				SEC15-T05S-R13E
AMC 440972	DB-75	2016-084607				SEC15-T05S-R13E
AMC 440973	DB-76	2016-084608				SEC15-T05S-R13E
AMC 440974	DB-77	2016-084609				SEC15-T05S-R13E
AMC 440975	DB-78	2016-084610				SEC15-T05S-R13E
AMC 440976	DB-79	2016-084611				SEC15-T05S-R13E
AMC 440977	DB-80	2016-084612				SEC15-T05S-R13E
AMC 440978	DB-81	2016-084613				SEC15-T05S-R13E
AMC 440979	DB-82	2016-084614				SEC15-T05S-R13E
AMC 440980	DB-83	2016-084615				SEC15-T05S-R13E
AMC 440981	DB-84	2016-084616				SEC15-T05S-R13E
AMC 440982	DB-85	2016-084617				SEC15-T05S-R13E
AMC 440983	DB-86	2016-084618				SEC15-T05S-R13E
AMC 440984	DB-87	2016-084619				SEC15-T05S-R13E
AMC 440985	DB-88	2016-084620				SEC10-T05S-R13E
AMC 440986	DB-89	2016-084621				SEC10-T05S-R13E
AMC 440987	DB-90	2016-084622				SEC10-T05S-R13E
AMC 440988	DB-91	2016-084623				SEC10-T05S-R13E
AMC 440989	DB-92	2016-084624				SEC10-T05S-R13E

Date: 5/6/2019

2019 JUL 17 P 1:14

RECEIVED  
AZ STATE OFFICE

PHOENIX, ARIZONA



# EXHIBIT A

County: Pinal

State: AZ

<u>BLM Serial #</u>	<u>Claim Name</u>	<u>Original Recording</u>		<u>Amended Recording</u>		<u>Location</u>
		<u>Recording #</u>	<u>Page #</u>	<u>Recording #</u>	<u>Page #</u>	
AMC 440990	DB-93	2016-084625				SEC10-T05S-R13E
AMC 440991	DB-94	2016-084626				SEC10-T05S-R13E
AMC 440992	DB-95	2016-084627				SEC10-T05S-R13E
AMC 440993	DB-96	2016-084628				SEC10-T05S-R13E
AMC 440994	DB-97	2016-084629				SEC10-T05S-R13E
AMC 440995	DB-98	2016-084630				SEC10-T05S-R13E
AMC 440996	DB-99	2016-084631				SEC10-T05S-R13E
AMC 440997	DB-100	2016-084632				SEC10-T05S-R13E
AMC 440998	DB-101	2016-084633				SEC10-T05S-R13E
AMC 440999	DB-102	2016-084634				SEC10-T05S-R13E
AMC 441000	DB-103	2016-084635				SEC10-T05S-R13E
AMC 441001	DB-104	2016-084636				SEC10-T05S-R13E
AMC 441002	DB-105	2016-084637				SEC10-T05S-R13E
AMC 441003	DB-106	2016-084638				SEC10-T05S-R13E
AMC 441004	DB-107	2016-084639				SEC10-T05S-R13E
AMC 441005	DB-108	2016-084640				SEC10-T05S-R13E
AMC 441006	DB-109	2016-084641				SEC10-T05S-R13E
AMC 441007	DB-110	2016-084642				SEC10-T05S-R13E
AMC 441008	DB-111	2016-084643				SEC10-T05S-R13E
AMC 441009	DB-112	2016-084644				SEC10-T05S-R13E
AMC 441010	DB-113	2016-084645				SEC10-T05S-R13E
AMC 441011	DB-114	2016-084646				SEC10-T05S-R13E
AMC 441012	DB-115	2016-084647				SEC10-T05S-R13E
AMC 441013	DB-116	2016-084648				SEC10-T05S-R13E
AMC 441014	DB-117	2016-084649				SEC10-T05S-R13E
AMC 441015	DB-118	2016-084650				SEC10-T05S-R13E
AMC 441016	DB-119	2016-084651				SEC10-T05S-R13E
AMC 441017	DB-120	2016-084652				SEC09-T05S-R13E
AMC 441018	DB-121	2016-084653				SEC09-T05S-R13E
AMC 441019	DB-122	2016-084654				SEC09-T05S-R13E
AMC 441020	DB-123	2016-084655				SEC09-T05S-R13E
AMC 441021	DB-124	2016-084656				SEC09-T05S-R13E
AMC 441022	DB-125	2016-084657				SEC09-T05S-R13E
AMC 441023	DB-126	2016-084658				SEC09-T05S-R13E
AMC 441024	DB-127	2016-084659				SEC09-T05S-R13E
AMC 441025	DB-128	2016-084660				SEC09-T05S-R13E
AMC 441026	DB-129	2016-084661				SEC09-T05S-R13E
AMC 441027	DB-130	2016-084662				SEC15-T05S-R13E
AMC 441028	DB-131	2016-084663				SEC15-T05S-R13E
AMC 441029	DB-132	2016-084664				SEC15-T05S-R13E
AMC 441030	DB-133	2016-084665				SEC15-T05S-R13E
AMC 441031	DB-134	2016-084666				SEC10-T05S-R13E
AMC 441032	DB-135	2016-084667				SEC10-T05S-R13E
AMC 441033	DB-136	2016-084668				SEC10-T05S-R13E
No. Of Claims	136					

Date: 5/6/2019

RECEIVED  
AZ STATE OFFICE  
2019 JUL 17 P 1:14

Page  
3

**United States Department of the Interior**  
**Bureau of Land Management**  
DIV OF LANDS, MINRLS & ENERGY  
ONE N CENTRAL AVE  
PHOENIX, AZ 85004 -4427  
Phone: 602-417-9200

Receipt

No: 4509884

<b>Transaction #:</b> 4630388	
<b>Date of Transaction:</b> 07/17/2019	
CUSTOMER:	
	FREEPORT MCMORAN INC 333 N CENTRAL AVE PHOENIX, AZ 85004-2121 US

LINE #	QTY	DESCRIPTION	REMARKS	UNIT PRICE	TOTAL
1	1.00	LOCATABLE MINERALS / MINING CLAIMS- NOT NEW-UNADJUD, ONE AUTH NO. ONLY / MINING CLAIM MONEY RECEIVED CASES: AMC440898/\$22440.00	2020 MAINT (136)	- n/a -	22440.00
TOTAL:					\$22,440.00

PAYMENT INFORMATION				
1	AMOUNT:	22440.00	POSTMARKED:	N/A
	TYPE:	CHECK	RECEIVED:	07/17/2019
	CHECK NO:	0000923217		
	NAME:	FREEPORT MCMORAN INC 333 N CENTRAL AVE PHOENIX AZ 85004-2121 US		

REMARKS

This receipt was generated by the automated BLM Collections and Billing System and is a paper representation of a portion of the official electronic record contained therein.

440898

July 1, 2018

After recording, return to:  
Freeport-McMoRan Inc.  
Attn: C. Loder  
333 North Central Avenue  
Phoenix, AZ 85004

Bureau of Land Management  
Department of the Interior  
One N. Central Avenue  
Phoenix, AZ 85004


2018

**NOTICE OF INTENT TO HOLD MINING CLAIMS AND PAYMENT OF BLM  
MAINTENANCE FEE**

Re: Payment of Annual Claim Maintenance Fee


Dear Sir or Madam:


This will serve as notice that Freeport-McMoRan Mineral Properties Inc., whose address for purpose of this filing is Land and Water Department, 333 North Central Ave., Phoenix, Arizona 85004, intends to hold the mining claims and/or mill sites described on Exhibit A attached hereto for the assessment year ending at 12 o'clock, noon, on September 1, 2019 by payment of the annual maintenance fee of \$155 per claim or site. Payment of such amount is made herewith for such assessment year for each of the claims and sites, the name, and BLM serial number with the book and page or index number of recording of the location notice in the official records of Pinal County, Arizona, of which, is set forth on Exhibit A attached hereto and by this reference incorporated herein.

  
Carolyn Loder for  
Freeport-McMoRan Mineral Properties Inc.

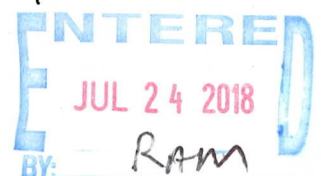
State of Arizona       )  
                                  ) ss.  
County of Maricopa    )

The foregoing instrument was acknowledged before me on July 2nd, 2018, by Carolyn Loder, on behalf of Freeport-McMoRan Mineral Properties Inc.  
(Seal)



  
Notary Public  
My commission expires: 11/18/2019

# 4217593





# EXHIBIT A

County: Pinal

State: AZ

<u>BLM Serial #</u>	<u>Claim Name</u>	<u>Original Recording</u>		<u>Amended Recording</u>		<u>Location</u>
		<u>Recording #</u>	<u>Page #</u>	<u>Recording #</u>	<u>Page #</u>	
AMC 440898	DB-01	2016-084533				SEC14-T05S-R13E
AMC 440899	DB-02	2016-084534				SEC14-T05S-R13E
AMC 440900	DB-03	2016-084535				SEC14-T05S-R13E
AMC 440901	DB-04	2016-084536				SEC14-T05S-R13E
AMC 440902	DB-05	2016-084537				SEC14-T05S-R13E
AMC 440903	DB-06	2016-084538				SEC14-T05S-R13E
AMC 440904	DB-07	2016-084539				SEC14-T05S-R13E
AMC 440905	DB-08	2016-084540				SEC14-T05S-R13E
AMC 440906	DB-09	2016-084541				SEC14-T05S-R13E
AMC 440907	DB-10	2016-084542				SEC14-T05S-R13E
AMC 440908	DB-11	2016-084543				SEC14-T05S-R13E
AMC 440909	DB-12	2016-084544				SEC14-T05S-R13E
AMC 440910	DB-13	2016-084545				SEC14-T05S-R13E
AMC 440911	DB-14	2016-084546				SEC14-T05S-R13E
AMC 440912	DB-15	2016-084547				SEC14-T05S-R13E
AMC 440913	DB-16	2016-084548				SEC14-T05S-R13E
AMC 440914	DB-17	2016-084549				SEC14-T05S-R13E
AMC 440915	DB-18	2016-084550				SEC14-T05S-R13E
AMC 440916	DB-19	2016-084551				SEC14-T05S-R13E
AMC 440917	DB-20	2016-084552				SEC14-T05S-R13E
AMC 440918	DB-21	2016-084553				SEC14-T05S-R13E
AMC 440919	DB-22	2016-084554				SEC14-T05S-R13E
AMC 440920	DB-23	2016-084555				SEC14-T05S-R13E
AMC 440921	DB-24	2016-084556				SEC14-T05S-R13E
AMC 440922	DB-25	2016-084557				SEC14-T05S-R13E
AMC 440923	DB-26	2016-084558				SEC14-T05S-R13E
AMC 440924	DB-27	2016-084559				SEC14-T05S-R13E
AMC 440925	DB-28	2016-084560				SEC11-T05S-R13E
AMC 440926	DB-29	2016-084561				SEC11-T05S-R13E
AMC 440927	DB-30	2016-084562				SEC11-T05S-R13E
AMC 440928	DB-31	2016-084563				SEC11-T05S-R13E
AMC 440929	DB-32	2016-084564				SEC11-T05S-R13E
AMC 440930	DB-33	2016-084565				SEC11-T05S-R13E
AMC 440931	DB-34	2016-084566				SEC11-T05S-R13E
AMC 440932	DB-35	2016-084567				SEC11-T05S-R13E
AMC 440933	DB-36	2016-084568				SEC11-T05S-R13E
AMC 440934	DB-37	2016-084569				SEC11-T05S-R13E
AMC 440935	DB-38	2016-084570				SEC11-T05S-R13E

Date: 10/30/2017

Page 1

RECEIVED  
PHOENIX, ARIZONA  
JUL 23 P 12:12

## EXHIBIT A

County: Pinal

State: AZ

BLM Serial #	Claim Name	Original Recording		Amended Recording		Location
		Recording #	Page #	Recording #	Page #	
AMC 440936	DB-39	2016-084571				SEC11-T05S-R13E
AMC 440937	DB-40	2016-084572				SEC11-T05S-R13E
AMC 440938	DB-41	2016-084573				SEC11-T05S-R13E
AMC 440939	DB-42	2016-084574				SEC11-T05S-R13E
AMC 440940	DB-43	2016-084575				SEC11-T05S-R13E
AMC 440941	DB-44	2016-084576				SEC11-T05S-R13E
AMC 440942	DB-45	2016-084577				SEC11-T05S-R13E
AMC 440943	DB-46	2016-084578				SEC11-T05S-R13E
AMC 440944	DB-47	2016-084579				SEC11-T05S-R13E
AMC 440945	DB-48	2016-084580				SEC11-T05S-R13E
AMC 440946	DB-49	2016-084581				SEC11-T05S-R13E
AMC 440947	DB-50	2016-084582				SEC11-T05S-R13E
AMC 440948	DB-51	2016-084583				SEC11-T05S-R13E
AMC 440949	DB-52	2016-084584				SEC15-T05S-R13E
AMC 440950	DB-53	2016-084585				SEC15-T05S-R13E
AMC 440951	DB-54	2016-084586				SEC15-T05S-R13E
AMC 440952	DB-55	2016-084587				SEC15-T05S-R13E
AMC 440953	DB-56	2016-084588				SEC15-T05S-R13E
AMC 440954	DB-57	2016-084589				SEC15-T05S-R13E
AMC 440955	DB-58	2016-084590				SEC15-T05S-R13E
AMC 440956	DB-59	2016-084591				SEC15-T05S-R13E
AMC 440957	DB-60	2016-084592				SEC15-T05S-R13E
AMC 440958	DB-61	2016-084593				SEC15-T05S-R13E
AMC 440959	DB-62	2016-084594				SEC15-T05S-R13E
AMC 440960	DB-63	2016-084595				SEC15-T05S-R13E
AMC 440961	DB-64	2016-084596				SEC15-T05S-R13E
AMC 440962	DB-65	2016-084597				SEC15-T05S-R13E
AMC 440963	DB-66	2016-084598				SEC15-T05S-R13E
AMC 440964	DB-67	2016-084599				SEC15-T05S-R13E
AMC 440965	DB-68	2016-084600				SEC15-T05S-R13E
AMC 440966	DB-69	2016-084601				SEC15-T05S-R13E
AMC 440967	DB-70	2016-084602				SEC15-T05S-R13E
AMC 440968	DB-71	2016-084603				SEC15-T05S-R13E
AMC 440969	DB-72	2016-084604				SEC15-T05S-R13E
AMC 440970	DB-73	2016-084605				SEC15-T05S-R13E
AMC 440971	DB-74	2016-084606				SEC15-T05S-R13E
AMC 440972	DB-75	2016-084607				SEC15-T05S-R13E
AMC 440973	DB-76	2016-084608				SEC15-T05S-R13E

Date: 10/30/2017

Page 2

RECEIVED  
 STATE OFFICE  
 PHOENIX, ARIZONA  
 2016 JUL 23 P 12:12

# EXHIBIT A

County: Pinal

State: AZ

BLM Serial #	Claim Name	Original Recording		Amended Recording		Location
		Recording #	Page #	Recording #	Page #	
AMC 440974	DB-77	2016-084609				SEC15-T05S-R13E
AMC 440975	DB-78	2016-084610				SEC15-T05S-R13E
AMC 440976	DB-79	2016-084611				SEC15-T05S-R13E
AMC 440977	DB-80	2016-084612				SEC15-T05S-R13E
AMC 440978	DB-81	2016-084613				SEC15-T05S-R13E
AMC 440979	DB-82	2016-084614				SEC15-T05S-R13E
AMC 440980	DB-83	2016-084615				SEC15-T05S-R13E
AMC 440981	DB-84	2016-084616				SEC15-T05S-R13E
AMC 440982	DB-85	2016-084617				SEC15-T05S-R13E
AMC 440983	DB-86	2016-084618				SEC15-T05S-R13E
AMC 440984	DB-87	2016-084619				SEC15-T05S-R13E
AMC 440985	DB-88	2016-084620				SEC10-T05S-R13E
AMC 440986	DB-89	2016-084621				SEC10-T05S-R13E
AMC 440987	DB-90	2016-084622				SEC10-T05S-R13E
AMC 440988	DB-91	2016-084623				SEC10-T05S-R13E
AMC 440989	DB-92	2016-084624				SEC10-T05S-R13E
AMC 440990	DB-93	2016-084625				SEC10-T05S-R13E
AMC 440991	DB-94	2016-084626				SEC10-T05S-R13E
AMC 440992	DB-95	2016-084627				SEC10-T05S-R13E
AMC 440993	DB-96	2016-084628				SEC10-T05S-R13E
AMC 440994	DB-97	2016-084629				SEC10-T05S-R13E
AMC 440995	DB-98	2016-084630				SEC10-T05S-R13E
AMC 440996	DB-99	2016-084631				SEC10-T05S-R13E
AMC 440997	DB-100	2016-084632				SEC10-T05S-R13E
AMC 440998	DB-101	2016-084633				SEC10-T05S-R13E
AMC 440999	DB-102	2016-084634				SEC10-T05S-R13E
AMC 441000	DB-103	2016-084635				SEC10-T05S-R13E
AMC 441001	DB-104	2016-084636				SEC10-T05S-R13E
AMC 441002	DB-105	2016-084637				SEC10-T05S-R13E
AMC 441003	DB-106	2016-084638				SEC10-T05S-R13E
AMC 441004	DB-107	2016-084639				SEC10-T05S-R13E
AMC 441005	DB-108	2016-084640				SEC10-T05S-R13E
AMC 441006	DB-109	2016-084641				SEC10-T05S-R13E
AMC 441007	DB-110	2016-084642				SEC10-T05S-R13E
AMC 441008	DB-111	2016-084643				SEC10-T05S-R13E
AMC 441009	DB-112	2016-084644				SEC10-T05S-R13E
AMC 441010	DB-113	2016-084645				SEC10-T05S-R13E
AMC 441011	DB-114	2016-084646				SEC10-T05S-R13E

Date: 10/30/2017

RECEIVED  
PHOENIX, ARIZONA  
2016 JUL 23 P 12:12



## EXHIBIT A

County: Pinal

State: AZ

<u>BLM Serial #</u>	<u>Claim Name</u>	<u>Original Recording</u>		<u>Amended Recording</u>		<u>Location</u>
		<u>Recording #</u>	<u>Page #</u>	<u>Recording #</u>	<u>Page #</u>	
AMC 441012	DB-115	2016-084647				SEC10-T05S-R13E
AMC 441013	DB-116	2016-084648				SEC10-T05S-R13E
AMC 441014	DB-117	2016-084649				SEC10-T05S-R13E
AMC 441015	DB-118	2016-084650				SEC10-T05S-R13E
AMC 441016	DB-119	2016-084651				SEC10-T05S-R13E
AMC 441017	DB-120	2016-084652				SEC09-T05S-R13E
AMC 441018	DB-121	2016-084653				SEC09-T05S-R13E
AMC 441019	DB-122	2016-084654				SEC09-T05S-R13E
AMC 441020	DB-123	2016-084655				SEC09-T05S-R13E
AMC 441021	DB-124	2016-084656				SEC09-T05S-R13E
AMC 441022	DB-125	2016-084657				SEC09-T05S-R13E
AMC 441023	DB-126	2016-084658				SEC09-T05S-R13E
AMC 441024	DB-127	2016-084659				SEC09-T05S-R13E
AMC 441025	DB-128	2016-084660				SEC09-T05S-R13E
AMC 441026	DB-129	2016-084661				SEC09-T05S-R13E
AMC 441027	DB-130	2016-084662				SEC15-T05S-R13E
AMC 441028	DB-131	2016-084663				SEC15-T05S-R13E
AMC 441029	DB-132	2016-084664				SEC15-T05S-R13E
AMC 441030	DB-133	2016-084665				SEC15-T05S-R13E
AMC 441031	DB-134	2016-084666				SEC10-T05S-R13E
AMC 441032	DB-135	2016-084667				SEC10-T05S-R13E
AMC 441033	DB-136	2016-084668				SEC10-T05S-R13E
<b>No. Of Claims</b>	136					

RECEIVED  
PHOENIX, ARIZONA  
2018 JUL 23 P 12:12

**United States Department of the Interior**  
**Bureau of Land Management**  
 DIV OF LANDS, MINRLS & ENERGY  
 ONE N CENTRAL AVE  
 PHOENIX, AZ 85004 -4427  
 Phone: 602-417-9200

Receipt

No: 4217593

<b>Transaction #:</b> 4332724	
<b>Date of Transaction:</b> 07/23/2018	
CUSTOMER:	
	FREEPORT MCMORAN MINERAL PROPERTIES INC 333 N CENTRAL AVE PHOENIX, AZ 85004-2121 US

LINE #	QTY	DESCRIPTION	REMARKS	UNIT PRICE	TOTAL
1	1.00	LOCATABLE MINERALS / MINING CLAIMS- NOT NEW-UNADJUD, ONE AUTH NO. ONLY / MINING CLAIM MONEY RECEIVED CASES: AMC440898/\$21080.00	MAINT 2018/136	- n/a -	21080.00
<b>TOTAL:</b>					<b>\$21,080.00</b>

PAYMENT INFORMATION			
1	AMOUNT:	21080.00	POSTMARKED: N/A
	TYPE:	CHECK	RECEIVED: 07/23/2018
	CHECK NO:	0000901003	
	NAME:	FREEPORT MCMORAN MINERAL INC 333 N CENTRAL AVE PHOENIX AZ 85004-2121 US	

REMARKS

This receipt was generated by the automated BLM Collections and Billing System and is a paper representation of a portion of the official electronic record contained therein.

440898

May 9, 2017

After recording, return to:  
Freeport-McMoRan Inc.  
Attn: C. Loder  
333 North Central Avenue  
Phoenix, AZ 85004

Bureau of Land Management  
Department of the Interior  
One N. Central Avenue  
Phoenix, AZ 85004


2017

**NOTICE OF INTENT TO HOLD MINING CLAIMS AND PAYMENT OF BLM  
MAINTENANCE FEE**

Re: Payment of Annual Claim Maintenance Fee

Dear Sir or Madam:


This will serve as notice that Freeport-McMoRan Mineral Properties Inc., whose address for purpose of this filing is Land and Water Department, 333 North Central Ave., Phoenix, Arizona 85004, intends to hold the mining claims and/or mill sites described on Exhibit A attached hereto for the assessment year ending at 12 o'clock, noon, on September 1, 2018 by payment of the annual maintenance fee of \$155 per claim or site. Payment of such amount is made herewith for such assessment year for each of the claims and sites, the name, and BLM serial number with the book and page or index number of recording of the location notice in the official records of Pinal County, Arizona, of which, is set forth on Exhibit A attached hereto and by this reference incorporated herein.


  
Carolyn Loder for  
Freeport-McMoRan Mineral Properties Inc.

State of Arizona       )  
                                  ) ss.  
County of Maricopa    )

RECEIVED  
BLM AZ STATE OFFICE  
2017 MAY 10 A 11:52  
PHOENIX, ARIZONA

The foregoing instrument was acknowledged before me on May 9<sup>th</sup>, 2017, by Carolyn Loder, on behalf of Freeport-McMoRan Mineral Properties Inc.  
(Seal)



  
Notary Public  
My commission expires: 11-18-2019





# EXHIBIT A

County: Pinal

State: AZ

BLM Serial #	Claim Name	Original Recording		Amended Recording		Location
		Recording #	Page #	Recording #	Page #	
AMC 440898	DB-01	2016-084533				SEC14-T05S-R13E
AMC 440899	DB-02	2016-084534				SEC14-T05S-R13E
AMC 440900	DB-03	2016-084535				SEC14-T05S-R13E
AMC 440901	DB-04	2016-084536				SEC14-T05S-R13E
AMC 440902	DB-05	2016-084537				SEC14-T05S-R13E
AMC 440903	DB-06	2016-084538				SEC14-T05S-R13E
AMC 440904	DB-07	2016-084539				SEC14-T05S-R13E
AMC 440905	DB-08	2016-084540				SEC14-T05S-R13E
AMC 440906	DB-09	2016-084541				SEC14-T05S-R13E
AMC 440907	DB-10	2016-084542				SEC14-T05S-R13E
AMC 440908	DB-11	2016-084543				SEC14-T05S-R13E
AMC 440909	DB-12	2016-084544				SEC14-T05S-R13E
AMC 440910	DB-13	2016-084545				SEC14-T05S-R13E
AMC 440911	DB-14	2016-084546				SEC14-T05S-R13E
AMC 440912	DB-15	2016-084547				SEC14-T05S-R13E
AMC 440913	DB-16	2016-084548				SEC14-T05S-R13E
AMC 440914	DB-17	2016-084549				SEC14-T05S-R13E
AMC 440915	DB-18	2016-084550				SEC14-T05S-R13E
AMC 440916	DB-19	2016-084551				SEC14-T05S-R13E
AMC 440917	DB-20	2016-084552				SEC14-T05S-R13E
AMC 440918	DB-21	2016-084553				SEC14-T05S-R13E
AMC 440919	DB-22	2016-084554				SEC14-T05S-R13E
AMC 440920	DB-23	2016-084555				SEC14-T05S-R13E
AMC 440921	DB-24	2016-084556				SEC14-T05S-R13E
AMC 440922	DB-25	2016-084557				SEC14-T05S-R13E
AMC 440923	DB-26	2016-084558				SEC14-T05S-R13E
AMC 440924	DB-27	2016-084559				SEC14-T05S-R13E
AMC 440925	DB-28	2016-084560				SEC11-T05S-R13E
AMC 440926	DB-29	2016-084561				SEC11-T05S-R13E
AMC 440927	DB-30	2016-084562				SEC11-T05S-R13E
AMC 440928	DB-31	2016-084563				SEC11-T05S-R13E
AMC 440929	DB-32	2016-084564				SEC11-T05S-R13E
AMC 440930	DB-33	2016-084565				SEC11-T05S-R13E
AMC 440931	DB-34	2016-084566				SEC11-T05S-R13E
AMC 440932	DB-35	2016-084567				SEC11-T05S-R13E
AMC 440933	DB-36	2016-084568				SEC11-T05S-R13E
AMC 440934	DB-37	2016-084569				SEC11-T05S-R13E
AMC 440935	DB-38	2016-084570				SEC11-T05S-R13E

Date: 1/26/2017

Page 1

RECEIVED  
BLM AZ STATE OFFICE  
JAN 27 2017  
PINAL COUNTY

# EXHIBIT A

County: Pinal

State: AZ

BLM Serial #	Claim Name	Original Recording		Amended Recording		Location
		Recording #	Page #	Recording #	Page #	
AMC 440936	DB-39	2016-084571				SEC11-T05S-R13E
AMC 440937	DB-40	2016-084572				SEC11-T05S-R13E
AMC 440938	DB-41	2016-084573				SEC11-T05S-R13E
AMC 440939	DB-42	2016-084574				SEC11-T05S-R13E
AMC 440940	DB-43	2016-084575				SEC11-T05S-R13E
AMC 440941	DB-44	2016-084576				SEC11-T05S-R13E
AMC 440942	DB-45	2016-084577				SEC11-T05S-R13E
AMC 440943	DB-46	2016-084578				SEC11-T05S-R13E
AMC 440944	DB-47	2016-084579				SEC11-T05S-R13E
AMC 440945	DB-48	2016-084580				SEC11-T05S-R13E
AMC 440946	DB-49	2016-084581				SEC11-T05S-R13E
AMC 440947	DB-50	2016-084582				SEC11-T05S-R13E
AMC 440948	DB-51	2016-084583				SEC11-T05S-R13E
AMC 440949	DB-52	2016-084584				SEC15-T05S-R13E
AMC 440950	DB-53	2016-084585				SEC15-T05S-R13E
AMC 440951	DB-54	2016-084586				SEC15-T05S-R13E
AMC 440952	DB-55	2016-084587				SEC15-T05S-R13E
AMC 440953	DB-56	2016-084588				SEC15-T05S-R13E
AMC 440954	DB-57	2016-084589				SEC15-T05S-R13E
AMC 440955	DB-58	2016-084590				SEC15-T05S-R13E
AMC 440956	DB-59	2016-084591				SEC15-T05S-R13E
AMC 440957	DB-60	2016-084592				SEC15-T05S-R13E
AMC 440958	DB-61	2016-084593				SEC15-T05S-R13E
AMC 440959	DB-62	2016-084594				SEC15-T05S-R13E
AMC 440960	DB-63	2016-084595				SEC15-T05S-R13E
AMC 440961	DB-64	2016-084596				SEC15-T05S-R13E
AMC 440962	DB-65	2016-084597				SEC15-T05S-R13E
AMC 440963	DB-66	2016-084598				SEC15-T05S-R13E
AMC 440964	DB-67	2016-084599				SEC15-T05S-R13E
AMC 440965	DB-68	2016-084600				SEC15-T05S-R13E
AMC 440966	DB-69	2016-084601				SEC15-T05S-R13E
AMC 440967	DB-70	2016-084602				SEC15-T05S-R13E
AMC 440968	DB-71	2016-084603				SEC15-T05S-R13E
AMC 440969	DB-72	2016-084604				SEC15-T05S-R13E
AMC 440970	DB-73	2016-084605				SEC15-T05S-R13E
AMC 440971	DB-74	2016-084606				SEC15-T05S-R13E
AMC 440972	DB-75	2016-084607				SEC15-T05S-R13E
AMC 440973	DB-76	2016-084608				SEC15-T05S-R13E

Date: 1/26/2017

Page 2

# EXHIBIT A

County: Pinal

State: AZ

<u>BLM Serial #</u>	<u>Claim Name</u>	<u>Original Recording</u>		<u>Amended Recording</u>		<u>Location</u>
		<u>Recording #</u>	<u>Page #</u>	<u>Recording #</u>	<u>Page #</u>	
AMC 440974	DB-77	2016-084609				SEC15-T05S-R13E
AMC 440975	DB-78	2016-084610				SEC15-T05S-R13E
AMC 440976	DB-79	2016-084611				SEC15-T05S-R13E
AMC 440977	DB-80	2016-084612				SEC15-T05S-R13E
AMC 440978	DB-81	2016-084613				SEC15-T05S-R13E
AMC 440979	DB-82	2016-084614				SEC15-T05S-R13E
AMC 440980	DB-83	2016-084615				SEC15-T05S-R13E
AMC 440981	DB-84	2016-084616				SEC15-T05S-R13E
AMC 440982	DB-85	2016-084617				SEC15-T05S-R13E
AMC 440983	DB-86	2016-084618				SEC15-T05S-R13E
AMC 440984	DB-87	2016-084619				SEC15-T05S-R13E
AMC 440985	DB-88	2016-084620				SEC10-T05S-R13E
AMC 440986	DB-89	2016-084621				SEC10-T05S-R13E
AMC 440987	DB-90	2016-084622				SEC10-T05S-R13E
AMC 440988	DB-91	2016-084623				SEC10-T05S-R13E
AMC 440989	DB-92	2016-084624				SEC10-T05S-R13E
AMC 440990	DB-93	2016-084625				SEC10-T05S-R13E
AMC 440991	DB-94	2016-084626				SEC10-T05S-R13E
AMC 440992	DB-95	2016-084627				SEC10-T05S-R13E
AMC 440993	DB-96	2016-084628				SEC10-T05S-R13E
AMC 440994	DB-97	2016-084629				SEC10-T05S-R13E
AMC 440995	DB-98	2016-084630				SEC10-T05S-R13E
AMC 440996	DB-99	2016-084631				SEC10-T05S-R13E
AMC 440997	DB-100	2016-084632				SEC10-T05S-R13E
AMC 440998	DB-101	2016-084633				SEC10-T05S-R13E
AMC 440999	DB-102	2016-084634				SEC10-T05S-R13E
AMC 441000	DB-103	2016-084635				SEC10-T05S-R13E
AMC 441001	DB-104	2016-084636				SEC10-T05S-R13E
AMC 441002	DB-105	2016-084637				SEC10-T05S-R13E
AMC 441003	DB-106	2016-084638				SEC10-T05S-R13E
AMC 441004	DB-107	2016-084639				SEC10-T05S-R13E
AMC 441005	DB-108	2016-084640				SEC10-T05S-R13E
AMC 441006	DB-109	2016-084641				SEC10-T05S-R13E
AMC 441007	DB-110	2016-084642				SEC10-T05S-R13E
AMC 441008	DB-111	2016-084643				SEC10-T05S-R13E
AMC 441009	DB-112	2016-084644				SEC10-T05S-R13E
AMC 441010	DB-113	2016-084645				SEC10-T05S-R13E
AMC 441011	DB-114	2016-084646				SEC10-T05S-R13E

Date: 1/26/2017



## EXHIBIT A

County: Pinal

State: AZ

		Original Recording		Amended Recording		
<u>BLM Serial #</u>	<u>Claim Name</u>	<u>Recording #</u>	<u>Page #</u>	<u>Recording #</u>	<u>Page #</u>	<u>Location</u>
AMC 441012	DB-115	2016-084647				SEC10-T05S-R13E
AMC 441013	DB-116	2016-084648				SEC10-T05S-R13E
AMC 441014	DB-117	2016-084649				SEC10-T05S-R13E
AMC 441015	DB-118	2016-084650				SEC10-T05S-R13E
AMC 441016	DB-119	2016-084651				SEC10-T05S-R13E
AMC 441017	DB-120	2016-084652				SEC09-T05S-R13E
AMC 441018	DB-121	2016-084653				SEC09-T05S-R13E
AMC 441019	DB-122	2016-084654				SEC09-T05S-R13E
AMC 441020	DB-123	2016-084655				SEC09-T05S-R13E
AMC 441021	DB-124	2016-084656				SEC09-T05S-R13E
AMC 441022	DB-125	2016-084657				SEC09-T05S-R13E
AMC 441023	DB-126	2016-084658				SEC09-T05S-R13E
AMC 441024	DB-127	2016-084659				SEC09-T05S-R13E
AMC 441025	DB-128	2016-084660				SEC09-T05S-R13E
AMC 441026	DB-129	2016-084661				SEC09-T05S-R13E
AMC 441027	DB-130	2016-084662				SEC15-T05S-R13E
AMC 441028	DB-131	2016-084663				SEC15-T05S-R13E
AMC 441029	DB-132	2016-084664				SEC15-T05S-R13E
AMC 441030	DB-133	2016-084665				SEC15-T05S-R13E
AMC 441031	DB-134	2016-084666				SEC10-T05S-R13E
AMC 441032	DB-135	2016-084667				SEC10-T05S-R13E
AMC 441033	DB-136	2016-084668				SEC10-T05S-R13E
No. Of Claims	136					

RECEIVED  
BLM AZ STATE OFFICE  
2017 MAY 10 A 11:52  
PHOENIX, ARIZONA

**United States Department of the Interior**  
**Bureau of Land Management**  
DIV OF LANDS, MINRLS & ENERGY  
ONE N CENTRAL AVE  
PHOENIX, AZ 85004 -4427  
Phone: 602-417-9200

Receipt

No: 3833587

<b>Transaction #:</b> 3941876	
<b>Date of Transaction:</b> 05/10/2017	
<b>CUSTOMER:</b>	
	FREEPORT MCMORAN MINERAL PROPERTIES INC 333 N CENTRAL AVE PHOENIX, AZ 85004-2121 US

LINE #	QTY	DESCRIPTION	REMARKS	UNIT PRICE	TOTAL
1	1.00	LOCATABLE MINERALS / MINING CLAIMS- NOT NEW-UNADJUD, ONE AUTH NO. ONLY / MINING CLAIM MONEY RECEIVED CASES: AMC440898/\$21080.00	2018 MAINT/136	- n/a -	21080.00
<b>TOTAL:</b>					<b>\$21,080.00</b>

PAYMENT INFORMATION			
1	AMOUNT:	21080.00	POSTMARKED: N/A
	TYPE:	CHECK	RECEIVED: 05/10/2017
	CHECK NO:	0000876485	
	NAME:	FREEPORT MCMORAN MINERAL PROPERTIES INC 333 N CENTRAL AVE PHOENIX AZ 85004-2121 US	

REMARKS

This receipt was generated by the automated BLM Collections and Billing System and is a paper representation of a portion of the official electronic record contained therein.

May 9, 2017

After recording, return to:  
Freeport-McMoRan Inc.  
Attn: C. Loder  
333 North Central Avenue  
Phoenix, AZ 85004



OFFICIAL RECORDS OF  
PINAL COUNTY RECORDER  
VIRGINIA ROSS

DATE/TIME: 06/19/2017 1209  
FEE: \$45.00  
PAGES: 6  
FEE NUMBER: 2017-043388



Bureau of Land Management  
Department of the Interior  
One N. Central Avenue  
Phoenix, AZ 85004


2017

**NOTICE OF INTENT TO HOLD MINING CLAIMS AND PAYMENT OF BLM  
MAINTENANCE FEE**

Re: Payment of Annual Claim Maintenance Fee

Dear Sir or Madam:

This will serve as notice that Freeport-McMoRan Mineral Properties Inc., whose address for purpose of this filing is Land and Water Department, 333 North Central Ave., Phoenix, Arizona 85004, intends to hold the mining claims and/or mill sites described on Exhibit A attached hereto for the assessment year ending at 12 o'clock, noon, on September 1, 2018 by payment of the annual maintenance fee of \$155 per claim or site. Payment of such amount is made herewith for such assessment year for each of the claims and sites, the name, and BLM serial number with the book and page or index number of recording of the location notice in the official records of Pinal County, Arizona, of which, is set forth on Exhibit A attached hereto and by this reference incorporated herein.


  
Carolyn Loder for  
Freeport-McMoRan Mineral Properties Inc.


State of Arizona

County of Maricopa

ss.

The foregoing instrument was acknowledged before me on May 9th, 2017, by Carolyn Loder, on behalf of Freeport-McMoRan Mineral Properties Inc.  
(Seal)



  
Notary Public  
My commission expires: 11-18-2019

RECEIVED  
BLM AZ STATE OFFICE  
2017 MAY 10 A 11:52  
PHOENIX, ARIZONA



## EXHIBIT A

County: Pinal

State: AZ

<u>BLM Serial #</u>	<u>Claim Name</u>	<u>Original Recording</u>		<u>Amended Recording</u>		<u>Location</u>
		<u>Recording #</u>	<u>Page #</u>	<u>Recording #</u>	<u>Page #</u>	
AMC 440898	DB-01	2016-084533				SEC14-T05S-R13E
AMC 440899	DB-02	2016-084534				SEC14-T05S-R13E
AMC 440900	DB-03	2016-084535				SEC14-T05S-R13E
AMC 440901	DB-04	2016-084536				SEC14-T05S-R13E
AMC 440902	DB-05	2016-084537				SEC14-T05S-R13E
AMC 440903	DB-06	2016-084538				SEC14-T05S-R13E
AMC 440904	DB-07	2016-084539				SEC14-T05S-R13E
AMC 440905	DB-08	2016-084540				SEC14-T05S-R13E
AMC 440906	DB-09	2016-084541				SEC14-T05S-R13E
AMC 440907	DB-10	2016-084542				SEC14-T05S-R13E
AMC 440908	DB-11	2016-084543				SEC14-T05S-R13E
AMC 440909	DB-12	2016-084544				SEC14-T05S-R13E
AMC 440910	DB-13	2016-084545				SEC14-T05S-R13E
AMC 440911	DB-14	2016-084546				SEC14-T05S-R13E
AMC 440912	DB-15	2016-084547				SEC14-T05S-R13E
AMC 440913	DB-16	2016-084548				SEC14-T05S-R13E
AMC 440914	DB-17	2016-084549				SEC14-T05S-R13E
AMC 440915	DB-18	2016-084550				SEC14-T05S-R13E
AMC 440916	DB-19	2016-084551				SEC14-T05S-R13E
AMC 440917	DB-20	2016-084552				SEC14-T05S-R13E
AMC 440918	DB-21	2016-084553				SEC14-T05S-R13E
AMC 440919	DB-22	2016-084554				SEC14-T05S-R13E
AMC 440920	DB-23	2016-084555				SEC14-T05S-R13E
AMC 440921	DB-24	2016-084556				SEC14-T05S-R13E
AMC 440922	DB-25	2016-084557				SEC14-T05S-R13E
AMC 440923	DB-26	2016-084558				SEC14-T05S-R13E
AMC 440924	DB-27	2016-084559				SEC14-T05S-R13E
AMC 440925	DB-28	2016-084560				SEC11-T05S-R13E
AMC 440926	DB-29	2016-084561				SEC11-T05S-R13E
AMC 440927	DB-30	2016-084562				SEC11-T05S-R13E
AMC 440928	DB-31	2016-084563				SEC11-T05S-R13E
AMC 440929	DB-32	2016-084564				SEC11-T05S-R13E
AMC 440930	DB-33	2016-084565				SEC11-T05S-R13E
AMC 440931	DB-34	2016-084566				SEC11-T05S-R13E
AMC 440932	DB-35	2016-084567				SEC11-T05S-R13E
AMC 440933	DB-36	2016-084568				SEC11-T05S-R13E
AMC 440934	DB-37	2016-084569				SEC11-T05S-R13E
AMC 440935	DB-38	2016-084570				SEC11-T05S-R13E

Date: 1/26/2017

Page 1

# EXHIBIT A

County: Pinal

State: AZ

BLM Serial #	Claim Name	Original Recording		Amended Recording		Location
		Recording #	Page #	Recording #	Page #	
AMC 440936	DB-39	2016-084571				SEC11-T05S-R13E
AMC 440937	DB-40	2016-084572				SEC11-T05S-R13E
AMC 440938	DB-41	2016-084573				SEC11-T05S-R13E
AMC 440939	DB-42	2016-084574				SEC11-T05S-R13E
AMC 440940	DB-43	2016-084575				SEC11-T05S-R13E
AMC 440941	DB-44	2016-084576				SEC11-T05S-R13E
AMC 440942	DB-45	2016-084577				SEC11-T05S-R13E
AMC 440943	DB-46	2016-084578				SEC11-T05S-R13E
AMC 440944	DB-47	2016-084579				SEC11-T05S-R13E
AMC 440945	DB-48	2016-084580				SEC11-T05S-R13E
AMC 440946	DB-49	2016-084581				SEC11-T05S-R13E
AMC 440947	DB-50	2016-084582				SEC11-T05S-R13E
AMC 440948	DB-51	2016-084583				SEC11-T05S-R13E
AMC 440949	DB-52	2016-084584				SEC15-T05S-R13E
AMC 440950	DB-53	2016-084585				SEC15-T05S-R13E
AMC 440951	DB-54	2016-084586				SEC15-T05S-R13E
AMC 440952	DB-55	2016-084587				SEC15-T05S-R13E
AMC 440953	DB-56	2016-084588				SEC15-T05S-R13E
AMC 440954	DB-57	2016-084589				SEC15-T05S-R13E
AMC 440955	DB-58	2016-084590				SEC15-T05S-R13E
AMC 440956	DB-59	2016-084591				SEC15-T05S-R13E
AMC 440957	DB-60	2016-084592				SEC15-T05S-R13E
AMC 440958	DB-61	2016-084593				SEC15-T05S-R13E
AMC 440959	DB-62	2016-084594				SEC15-T05S-R13E
AMC 440960	DB-63	2016-084595				SEC15-T05S-R13E
AMC 440961	DB-64	2016-084596				SEC15-T05S-R13E
AMC 440962	DB-65	2016-084597				SEC15-T05S-R13E
AMC 440963	DB-66	2016-084598				SEC15-T05S-R13E
AMC 440964	DB-67	2016-084599				SEC15-T05S-R13E
AMC 440965	DB-68	2016-084600				SEC15-T05S-R13E
AMC 440966	DB-69	2016-084601				SEC15-T05S-R13E
AMC 440967	DB-70	2016-084602				SEC15-T05S-R13E
AMC 440968	DB-71	2016-084603				SEC15-T05S-R13E
AMC 440969	DB-72	2016-084604				SEC15-T05S-R13E
AMC 440970	DB-73	2016-084605				SEC15-T05S-R13E
AMC 440971	DB-74	2016-084606				SEC15-T05S-R13E
AMC 440972	DB-75	2016-084607				SEC15-T05S-R13E
AMC 440973	DB-76	2016-084608				SEC15-T05S-R13E

Date: 1/26/2017

Page 2

# EXHIBIT A

County: Pinal

State: AZ

BLM Serial #	Claim Name	Original Recording		Amended Recording		Location
		Recording #	Page #	Recording #	Page #	
AMC 440974	DB-77	2016-084609				SEC15-T05S-R13E
AMC 440975	DB-78	2016-084610				SEC15-T05S-R13E
AMC 440976	DB-79	2016-084611				SEC15-T05S-R13E
AMC 440977	DB-80	2016-084612				SEC15-T05S-R13E
AMC 440978	DB-81	2016-084613				SEC15-T05S-R13E
AMC 440979	DB-82	2016-084614				SEC15-T05S-R13E
AMC 440980	DB-83	2016-084615				SEC15-T05S-R13E
AMC 440981	DB-84	2016-084616				SEC15-T05S-R13E
AMC 440982	DB-85	2016-084617				SEC15-T05S-R13E
AMC 440983	DB-86	2016-084618				SEC15-T05S-R13E
AMC 440984	DB-87	2016-084619				SEC15-T05S-R13E
AMC 440985	DB-88	2016-084620				SEC10-T05S-R13E
AMC 440986	DB-89	2016-084621				SEC10-T05S-R13E
AMC 440987	DB-90	2016-084622				SEC10-T05S-R13E
AMC 440988	DB-91	2016-084623				SEC10-T05S-R13E
AMC 440989	DB-92	2016-084624				SEC10-T05S-R13E
AMC 440990	DB-93	2016-084625				SEC10-T05S-R13E
AMC 440991	DB-94	2016-084626				SEC10-T05S-R13E
AMC 440992	DB-95	2016-084627				SEC10-T05S-R13E
AMC 440993	DB-96	2016-084628				SEC10-T05S-R13E
AMC 440994	DB-97	2016-084629				SEC10-T05S-R13E
AMC 440995	DB-98	2016-084630				SEC10-T05S-R13E
AMC 440996	DB-99	2016-084631				SEC10-T05S-R13E
AMC 440997	DB-100	2016-084632				SEC10-T05S-R13E
AMC 440998	DB-101	2016-084633				SEC10-T05S-R13E
AMC 440999	DB-102	2016-084634				SEC10-T05S-R13E
AMC 441000	DB-103	2016-084635				SEC10-T05S-R13E
AMC 441001	DB-104	2016-084636				SEC10-T05S-R13E
AMC 441002	DB-105	2016-084637				SEC10-T05S-R13E
AMC 441003	DB-106	2016-084638				SEC10-T05S-R13E
AMC 441004	DB-107	2016-084639				SEC10-T05S-R13E
AMC 441005	DB-108	2016-084640				SEC10-T05S-R13E
AMC 441006	DB-109	2016-084641				SEC10-T05S-R13E
AMC 441007	DB-110	2016-084642				SEC10-T05S-R13E
AMC 441008	DB-111	2016-084643				SEC10-T05S-R13E
AMC 441009	DB-112	2016-084644				SEC10-T05S-R13E
AMC 441010	DB-113	2016-084645				SEC10-T05S-R13E
AMC 441011	DB-114	2016-084646				SEC10-T05S-R13E

Date: 1/26/2017



## EXHIBIT A

County: Pinal

State: AZ

<u>BLM Serial #</u>	<u>Claim Name</u>	<u>Original Recording</u>	<u>Amended Recording</u>	<u>Location</u>
		<u>Recording #</u> <u>Page #</u>	<u>Recording #</u> <u>Page #</u>	
AMC 441012	DB-115	2016-084647		SEC10-T05S-R13E
AMC 441013	DB-116	2016-084648		SEC10-T05S-R13E
AMC 441014	DB-117	2016-084649		SEC10-T05S-R13E
AMC 441015	DB-118	2016-084650		SEC10-T05S-R13E
AMC 441016	DB-119	2016-084651		SEC10-T05S-R13E
AMC 441017	DB-120	2016-084652		SEC09-T05S-R13E
AMC 441018	DB-121	2016-084653		SEC09-T05S-R13E
AMC 441019	DB-122	2016-084654		SEC09-T05S-R13E
AMC 441020	DB-123	2016-084655		SEC09-T05S-R13E
AMC 441021	DB-124	2016-084656		SEC09-T05S-R13E
AMC 441022	DB-125	2016-084657		SEC09-T05S-R13E
AMC 441023	DB-126	2016-084658		SEC09-T05S-R13E
AMC 441024	DB-127	2016-084659		SEC09-T05S-R13E
AMC 441025	DB-128	2016-084660		SEC09-T05S-R13E
AMC 441026	DB-129	2016-084661		SEC09-T05S-R13E
AMC 441027	DB-130	2016-084662		SEC15-T05S-R13E
AMC 441028	DB-131	2016-084663		SEC15-T05S-R13E
AMC 441029	DB-132	2016-084664		SEC15-T05S-R13E
AMC 441030	DB-133	2016-084665		SEC15-T05S-R13E
AMC 441031	DB-134	2016-084666		SEC10-T05S-R13E
AMC 441032	DB-135	2016-084667		SEC10-T05S-R13E
AMC 441033	DB-136	2016-084668		SEC10-T05S-R13E
No. Of Claims	136			

RECEIVED  
BLM AZ STATE OFFICE  
2017 MAY 10 A 11:52  
PHOENIX, ARIZONA

Date: 1/26/2017

United States Department of the Interior  
Bureau of Land Management  
DIV OF LANDS, MINRLS & ENERGY  
ONE N CENTRAL AVE  
PHOENIX, AZ 85004 -4427  
Phone: 602-417-9200

Receipt

No:

3833587

<b>Transaction #:</b> 3941876	
<b>Date of Transaction:</b> 05/10/2017	
<b>CUSTOMER:</b>	
FREEPORT MCMORAN MINERAL PROPERTIES INC 333 N CENTRAL AVE PHOENIX, AZ 85004-2121 US	

LINE #	QTY	DESCRIPTION	REMARKS	UNIT PRICE	TOTAL
1	1.00	LOCATABLE MINERALS / MINING CLAIMS- NOT NEW-UNADJUD, ONE AUTH NO. ONLY / MINING CLAIM MONEY RECEIVED CASES: AMC440898/\$21080.00	2018 MAINT/136	- n/a -	21080.00
<b>TOTAL:</b>					<b>\$21,080.00</b>

PAYMENT INFORMATION				
1	AMOUNT:	21080.00	POSTMARKED:	N/A
	TYPE:	CHECK	RECEIVED:	05/10/2017
	CHECK NO:	0000876485		
	NAME:	FREEPORT MCMORAN MINERAL PROPERTIES INC 333 N CENTRAL AVE PHOENIX AZ 85004-2121 US		

REMARKS

This receipt was generated by the automated BLM Collections and Billing System and is a paper representation of a portion of the official electronic record contained therein.

**NOTICE!!**

**These documents have been scanned!**

**Do not place un-scanned documents beneath this notice!**

**Do not remove this notice from this file!**

GPO Jacket No. 560-102  
Print Order 61540  
Rise Business Services, LLC  
Job=AZ15 6/24/2019



Box Number= AZ15126



Claim Begin-End: AMC440898-AMC441033

**5 Miscellaneous**



AZ15126-17

AMC428281-AMC452898



**NO  
DOCUMENTS  
FOUND**

NO DOCUMENTS FOUND  
NO DOCUMENTS FOUND

**NOTICE!!**

**These documents have been scanned!**

**Do not place un-scanned documents beneath this notice!**

**Do not remove this notice from this file!**

GPO Jacket No. 560-102  
Print Order 61540  
Rise Business Services, LLC  
Job=AZ15 6/24/2019



Box Number= AZ15126



Claim Begin-End: AMC440898-AMC441033

**6 Location Notices-Amendments and Supporting Documents**



AZ15126-17

AMC428281-AMC452898

# MINING CLAIM STATUS REPORT

Data Entered: 13 JAN 14

MTP Checked By: [Signature]

GEO Checked By: [Signature]

LEAD SERIAL NUMBER: AMC 440898 thru AMC 441033

## NUMBER OF CLAIMS & TYPE:

136 LODE  
\_\_\_\_ PLACER  
\_\_\_\_ ASSOCIATION PLACER  
\_\_\_\_ MILL SITE  
\_\_\_\_ TUNNEL SITE

## CHARGES:

Location Fee @ \$37 = \$ 5032  
Processing Fee @ \$20 = \$ 2720  
Maintenance Fee @ \$155 = \$ 21080  
Add'l Maint Fee for Assoc Placer = \$ \_\_\_\_\_  
**SUBTOTAL** \$ 28832

TOTAL ACREAGE: \_\_\_\_\_ Per Claim  
(Placer Only)

Other Fees \$ \_\_\_\_\_

Other Fees \$ \_\_\_\_\_

NUMBER OF LOCATORS: \_\_\_\_\_

**TOTAL** \$ \_\_\_\_\_

DOCUMENTS RECEIVED VIA: Over-the-Counter [ ] Mail [X] *Received as Mail* **TIMELY FILED:** Yes [X] No [ ]

LEGAL DESCRIPTION: T 5S R 13E SEC 9, 10, 11, 14, 15, 16  
T \_\_\_\_\_ R \_\_\_\_\_ SEC \_\_\_\_\_  
T \_\_\_\_\_ R \_\_\_\_\_ SEC \_\_\_\_\_  
T \_\_\_\_\_ R \_\_\_\_\_ SEC \_\_\_\_\_  
T \_\_\_\_\_ R \_\_\_\_\_ SEC \_\_\_\_\_

BLM [ ] FOREST SERVICE [ ] SUBJ TO PL 359: Yes [ ] No [ ]  
WILDERNESS AREA [ ]

SPLIT ESTATE: N/A [ ] SX [ ] PX [ ] OTHER [ ]  
SRHA [ ] Was proper Notice filed if located on SHRA Land? Yes [ ] No [ ]

## RECONVEYED MINERALS ON BLM LAND REQUIRE OPENING ORDER FROM 1944 TO 1993:

Open to Entry On \_\_\_\_\_ N/A [ ]

COMMENTS/STATUS: VOID [ ] PARTIALLY VOID [ ] PVT MINERALS [ ] WITHDRAWN LANDS [ ]  
OTHER [ ]

[ ] Claimant acknowledges that portions of the following claim(s) site(s) may be void or voidable.

Printed Name of Claimant \_\_\_\_\_ Signature of Claimant \_\_\_\_\_

\*\*\*\*\*FINAL ADJUDICATION\*\*\*\*\*

DATE 3/14/18 INITIALS PB

AMC 440898

3/7/18 440898-924  
3/8/18 440925-965  
3/13/18 440966-441015  
3/14/18 441016-033





OFFICIAL RECORDS OF  
PINAL COUNTY RECORDER  
VIRGINIA ROSS

2  
\*\*Return to\*\*  
Address below

DATE/TIME: 12/16/2016 1124  
FEE: \$10.00  
PAGES: 2  
FEE NUMBER: 2016-084533



LOCATION NOTICE FOR LODE MINING CLAIM

☐ Amendment BLM Serial # \_\_\_\_\_

NOTICE IS HEREBY GIVEN that the DB-01

\_\_\_\_\_ lode mining claim has been located

by FREEPORT MCMORAN  
MINERAL PROPERTIES, INC whose current mailing

address is 333 NORTH CENTRAL AVE

PHOENIX, AZ 85004

BLM  
Date  
Stamp

PHOENIX, ARIZONA

2017 JAN 10 P 2:05

RECEIVED  
BLM AZ STATE OFFICE

The general course of this claim is EAST-WEST and it is situated in PINAL

County, Arizona. This claim is 1450 feet in length and 600 feet in width.

19.97 Total Claim Acreage. This claim runs from the location monument on which this location notice is posted on the centerline of the claim approximately 10 feet in a WEST direction to the WEST end line and 1440 feet in a EAST direction to the EAST end line. This claim is marked by six monuments, one at each corner and one at the center of each end line of the claim.

The location monument on which this notice is posted is situated within Section 14, Township 5 S, Range 13 E, Gila Salt River Base and Meridian, Arizona and this claim encompasses portions of the following quarter section(s), section(s), Township(s) and Range(s) SE 1/4, SECTION 14,  
T5S-R13E

Gila Salt River Base and Meridian, Arizona.

The locality of this claim with reference to some natural object or permanent monument and additional information (if any) concerning its locality are as follows: THE SOUTHEAST CORNER OF THIS CLAIM IS

0 FEET NORTH & 0 FEET WEST OF THE SOUTHEAST CORNER OF SECTION 14,

T5S-R13E

The above information is shown on the attached map.

DATED AND POSTED on the ground this 14<sup>th</sup> day of NOVEMBER, 2016.

☐ LOCATOR(s) ☒ AGENT

Print Name(s) JODY A. STONE, RLS

Signature(s) [Signature]

Form MCF100  
Revised July 2014

This form is available from the Arizona Geological Survey and may be reproduced.

ARIC 40898

# "DB-01" CLAIM

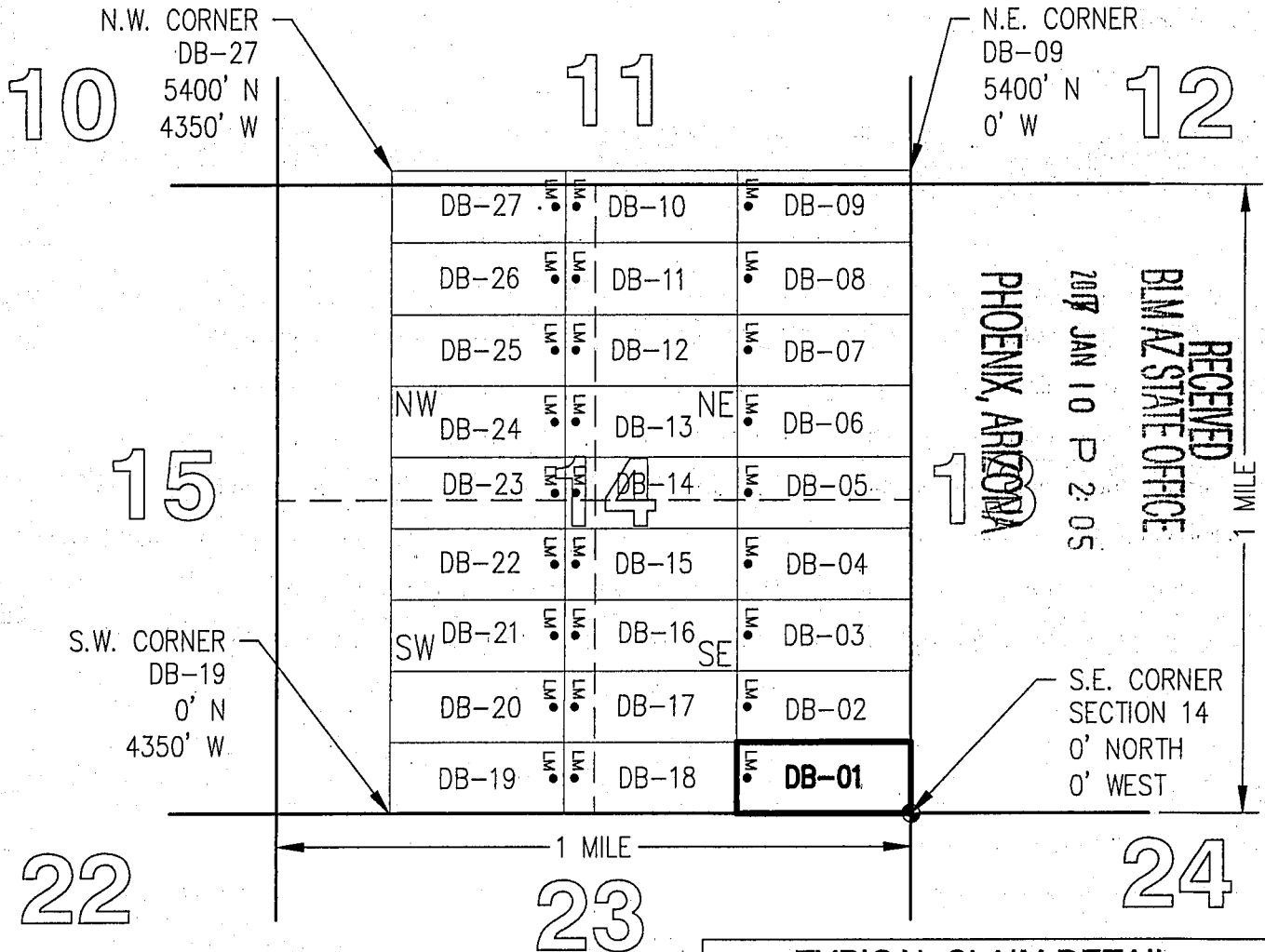
## LOCATION OF THE DB-01 THROUGH DB-136 LODE CLAIMS

SITUATED IN SECTIONS 9, 10, 11, 14 AND 15, T5S,  
R13E, G&SRM, PINAL COUNTY, AZ

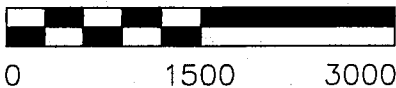
ALL CLAIMS ARE 1450' IN LENGTH & 600' IN WIDTH

### EXCEPT:

CLAIM NUMBERS 130 THROUGH 135 WHICH ARE 1500' IN LENGTH & 400' IN WIDTH  
AND CLAIM NUMBER 136 WHICH IS 1200' IN LENGTH & 400' IN WIDTH



SCALE 1"=1500'

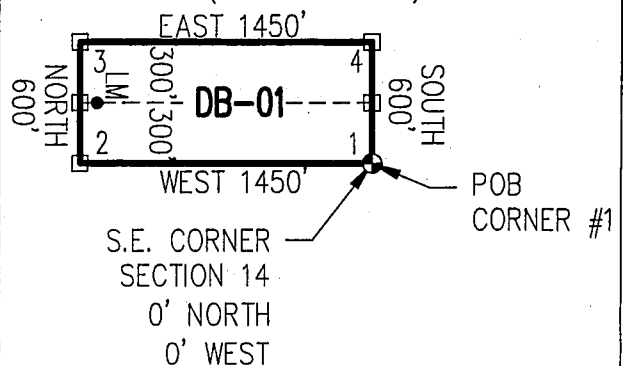


TOTAL CLAIM ACREAGE = 19.97 +/- ACRES

□ INDICATES END CENTER OR CORNER OF LODE CLAIM. SET 2"x2"x5' WOODEN POST (TYPICAL).

LM • INDICATES LOCATION MONUMENT. SET 2"x2"x5' WOODEN POST 10' FROM AN END CENTER ON THE CENTERLINE OF THE CLAIM (TYPICAL).

### TYPICAL CLAIM DETAIL (NOT TO SCALE)





OFFICIAL RECORDS OF  
PINAL COUNTY RECORDER  
VIRGINIA ROSS

\*\*Return to\*\*  
Address below

DATE/TIME: 12/16/2016 1124  
FEE: \$10.00  
PAGES: 2  
FEE NUMBER: 2016-084534



LOCATION NOTICE FOR LODE MINING CLAIM

☐ Amendment BLM Serial # \_\_\_\_\_

NOTICE IS HEREBY GIVEN that the DB-02

\_\_\_\_\_ lode mining claim has been located  
by FREEPORT MCMORAN  
MINERAL PROPERTIES, INC whose current mailing  
address is 333 NORTH CENTRAL AVE  
PHOENIX, AZ 85004

BLM  
Date  
Stamp

RECEIVED  
BLM AZ STATE OFFICE  
2017 JAN 10 P 2:05  
PHOENIX, ARIZONA

The general course of this claim is EAST-WEST and it is situated in PINAL

County, Arizona. This claim is 1450 feet in length and 600 feet in width.

19.97 Total Claim Acreage. This claim runs from the location monument on which this location notice is posted on the centerline of the claim approximately 10 feet in a WEST direction to the WEST end line and 1440 feet in a EAST direction to the EAST end line. This claim is marked by six monuments, one at each corner and one at the center of each end line of the claim.

The location monument on which this notice is posted is situated within Section 14, Township 5 S, Range 13 E, Gila Salt River Base and Meridian, Arizona and this claim encompasses portions of the following quarter section(s), section(s), Township(s) and Range(s) SE 1/4, SECTION 14,  
T5S-R13E

Gila Salt River Base and Meridian, Arizona.

The locality of this claim with reference to some natural object or permanent monument and additional information (if any) concerning its locality are as follows: THE SOUTHEAST CORNER OF THIS CLAIM IS  
600 FEET NORTH & 0 FEET WEST OF THE SOUTHEAST CORNER OF SECTION 14,  
T5S-R13E

The above information is shown on the attached map.

DATED AND POSTED on the ground this 14<sup>th</sup> day of NOVEMBER, 2016.

☐ LOCATOR(s) ☒ AGENT

Print Name(s) JODY A. STONE, RLS

Signature(s) [Signature]

Form MCF100  
Revised July 2014

This form is available from the Arizona Geological Survey and may be reproduced.

ANCU40899

# "DB-02" CLAIM

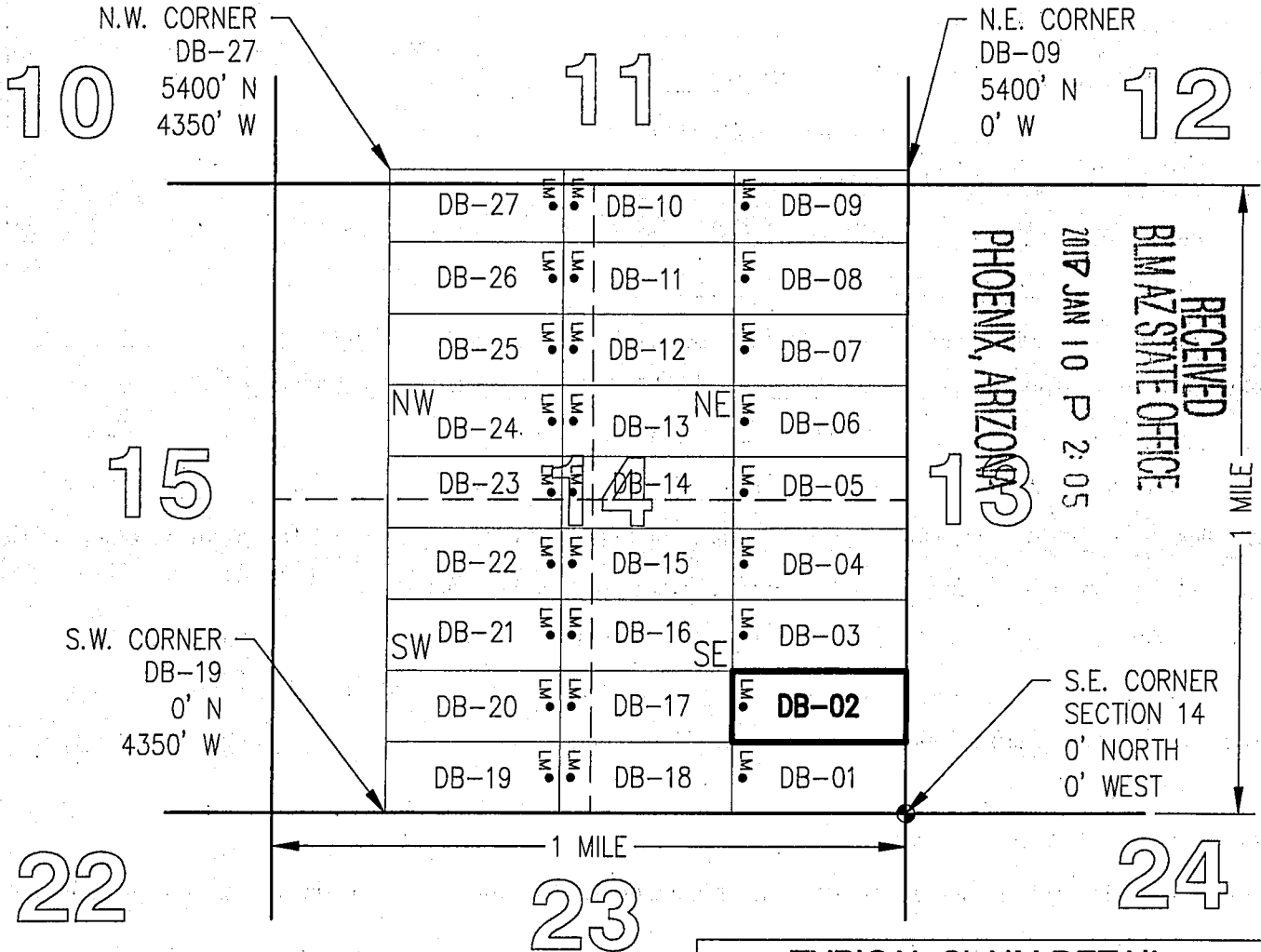
## LOCATION OF THE DB-01 THROUGH DB-136 LODE CLAIMS

SITUATED IN SECTIONS 9, 10, 11, 14 AND 15, T5S,  
R13E, G&SRM, PINAL COUNTY, AZ


ALL CLAIMS ARE 1450' IN LENGTH & 600' IN WIDTH

### EXCEPT:

CLAIM NUMBERS 130 THROUGH 135 WHICH ARE 1500' IN LENGTH & 400' IN WIDTH  
AND CLAIM NUMBER 136 WHICH IS 1200' IN LENGTH & 400' IN WIDTH



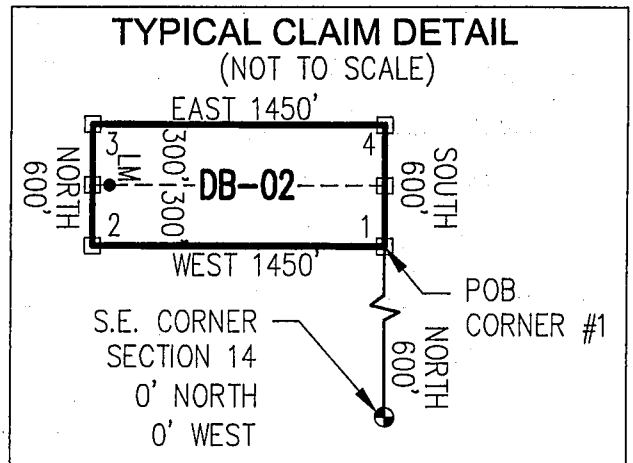
SCALE 1"=1500'



TOTAL CLAIM ACREAGE = 19.97 +/- ACRES

□ INDICATES END CENTER OR CORNER OF LODE CLAIM. SET 2"x2"x5' WOODEN POST (TYPICAL).

LM • INDICATES LOCATION MONUMENT. SET 2"x2"x5' WOODEN POST 10' FROM AN END CENTER ON THE CENTERLINE OF THE CLAIM (TYPICAL).



AMC440899





OFFICIAL RECORDS OF  
PINAL COUNTY RECORDER  
VIRGINIA ROSS

\*\*Return to\*\*  
Address below

DATE/TIME: 12/16/2016 1124  
FEE: \$10.00  
PAGES: 2  
FEE NUMBER: 2016-084535



LOCATION NOTICE FOR LODE MINING CLAIM

☐ Amendment BLM Serial # \_\_\_\_\_

NOTICE IS HEREBY GIVEN that the DB-03  
\_\_\_\_\_ lode mining claim has been located  
by FREEPORT MCMORAN  
MINERAL PROPERTIES, INC whose current mailing  
address is 333 NORTH CENTRAL AVE  
PHOENIX, AZ 85004

BLM  
Date  
Stamp

RECEIVED  
BLM AZ STATE OFFICE  
2017 JAN 10 P 2:05  
PHOENIX, ARIZONA

The general course of this claim is EAST-WEST and it is situated in PINAL  
County, Arizona. This claim is 1450 feet in length and 600 feet in width.

19.97 Total Claim Acreage. This claim runs from the location monument on which this location notice  
is posted on the centerline of the claim approximately 10 feet in a WEST direction to the WEST  
end line and 1440 feet in a EAST direction to the EAST end line. This claim is marked by six  
monuments, one at each corner and one at the center of each end line of the claim.

The location monument on which this notice is posted is situated within Section 14, Township 5  
S, Range 13 E, Gila Salt River Base and Meridian, Arizona and this claim encompasses portions  
of the following quarter section(s), section(s), Township(s) and Range(s) SE 1/4, SECTION 14,  
T5S-R13E

Gila Salt River Base and Meridian, Arizona.

The locality of this claim with reference to some natural object or permanent monument and additional information  
(if any) concerning its locality are as follows: THE SOUTHEAST CORNER OF THIS CLAIM IS  
1,200 FEET NORTH & 0 FEET WEST OF THE SOUTHEAST CORNER OF SECTION 14,  
T5S-R13E

The above information is shown on the attached map.

DATED AND POSTED on the ground this 14<sup>th</sup> day of NOVEMBER, 2016.

☐ LOCATOR(s) ☒ AGENT

Print Name(s) JODY A. STONE, RLS

Signature(s) \_\_\_\_\_

Form MCF100  
Revised July 2014

This form is available from the Arizona Geological Survey and may be reproduced.

AMC440900

# "DB-03" CLAIM

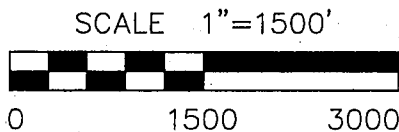
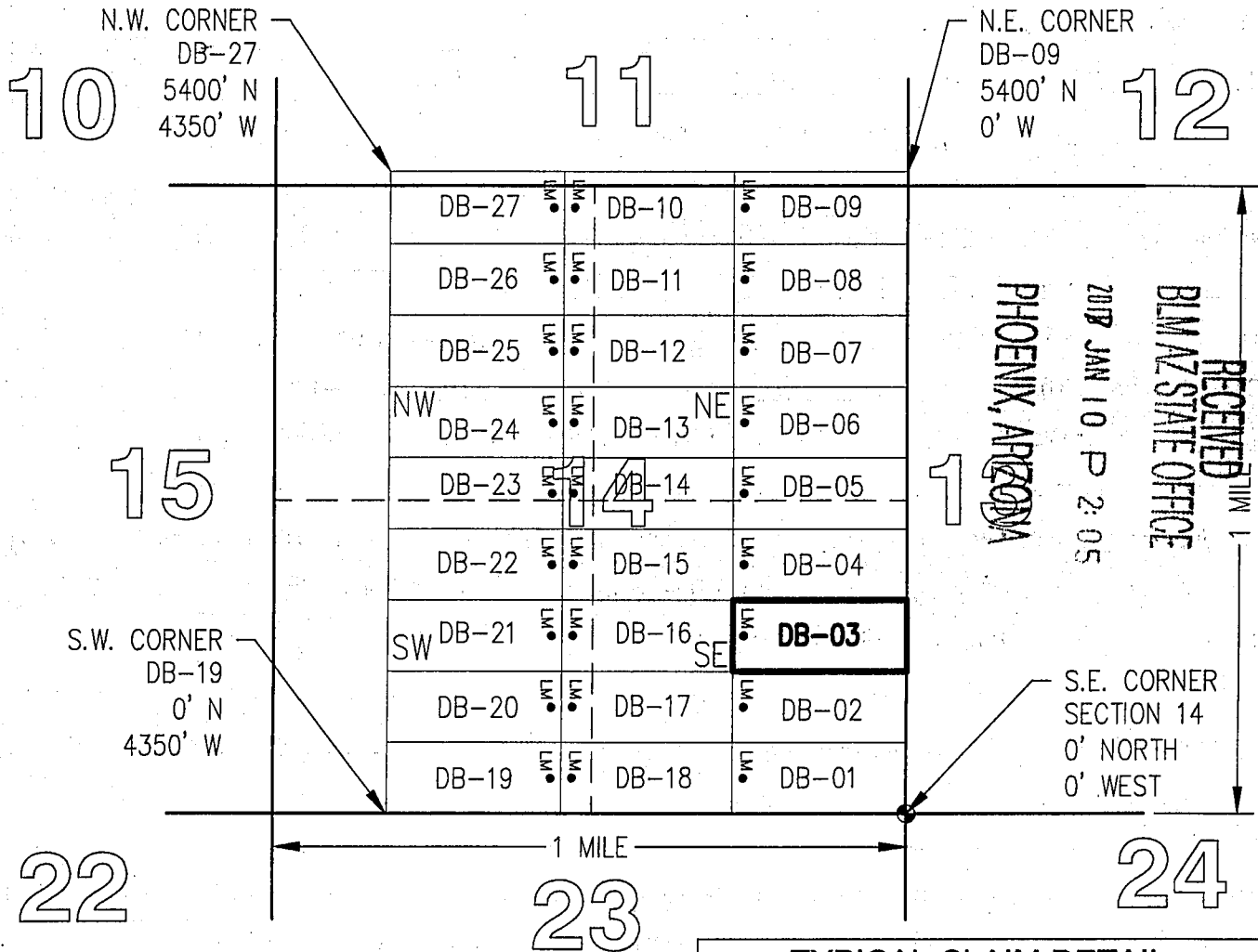
## LOCATION OF THE DB-01 THROUGH DB-136 LODE CLAIMS

SITUATED IN SECTIONS 9, 10, 11, 14 AND 15, T5S,  
R13E, G&SRM, PINAL COUNTY, AZ

ALL CLAIMS ARE 1450' IN LENGTH & 600' IN WIDTH

### EXCEPT:

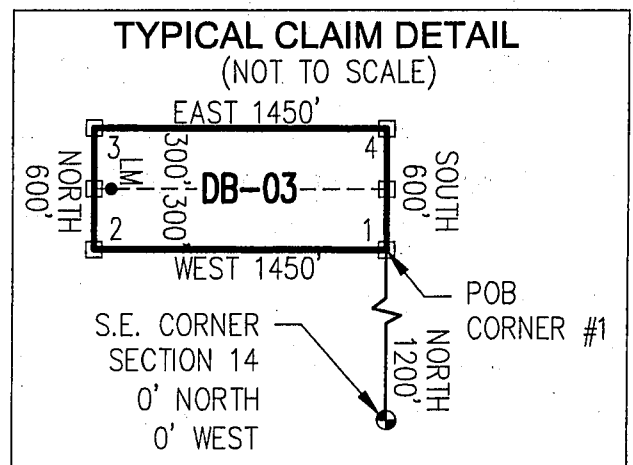
CLAIM NUMBERS 130 THROUGH 135 WHICH ARE 1500' IN LENGTH & 400' IN WIDTH  
AND CLAIM NUMBER 136 WHICH IS 1200' IN LENGTH & 400' IN WIDTH



TOTAL CLAIM ACREAGE = 19.97 +/- ACRES

□ INDICATES END CENTER OR CORNER OF LODE CLAIM. SET 2"x2"x5' WOODEN POST (TYPICAL).

LM • INDICATES LOCATION MONUMENT. SET 2"x2"x5' WOODEN POST 10' FROM AN END CENTER ON THE CENTERLINE OF THE CLAIM (TYPICAL).



ANC 440900



OFFICIAL RECORDS OF  
PINAL COUNTY RECORDER  
VIRGINIA ROSS

\*\*Return to\*\*  
Address below

DATE/TIME: 12/16/2016 1124  
FEE: \$10.00  
PAGES: 2  
FEE NUMBER: 2016-084536



LOCATION NOTICE FOR LODE MINING CLAIM

☐ Amendment BLM Serial # \_\_\_\_\_

NOTICE IS HEREBY GIVEN that the DB-04

\_\_\_\_\_ lode mining claim has been located  
by FREEPORT MCMORAN  
MINERAL PROPERTIES, INC whose current mailing  
address is 333 NORTH CENTRAL AVE  
PHOENIX, AZ 85004

BLM  
Date  
Stamp

RECEIVED  
BLM AZ STATE OFFICE  
2017 JAN 10 P 2:05  
PHOENIX, ARIZONA

The general course of this claim is EAST-WEST and it is situated in PINAL

County, Arizona. This claim is 1450 feet in length and 600 feet in width.

19.97 Total Claim Acreage. This claim runs from the location monument on which this location notice is posted on the centerline of the claim approximately 10 feet in a WEST direction to the WEST end line and 1440 feet in a EAST direction to the EAST end line. This claim is marked by six monuments, one at each corner and one at the center of each end line of the claim.

The location monument on which this notice is posted is situated within Section 14, Township 5 S, Range 13 E, Gila Salt River Base and Meridian, Arizona and this claim encompasses portions of the following quarter section(s), section(s), Township(s) and Range(s) SE 1/4, SECTION 14,  
T5S-R13E

Gila Salt River Base and Meridian, Arizona.

The locality of this claim with reference to some natural object or permanent monument and additional information (if any) concerning its locality are as follows: THE SOUTHEAST CORNER OF THIS CLAIM IS  
1,800 FEET NORTH & 0 FEET WEST OF THE SOUTHEAST CORNER OF SECTION 14,  
T5S-R13E

The above information is shown on the attached map.

DATED AND POSTED on the ground this 14<sup>th</sup> day of NOVEMBER, 2016.

☐ LOCATOR(s) ☒ AGENT

Print Name(s) JODY A. STONE, RLS

Signature(s) \_\_\_\_\_

Form MCF100  
Revised July 2014

This form is available from the Arizona Geological Survey and may be reproduced.

AMC440901

# "DB-04" CLAIM

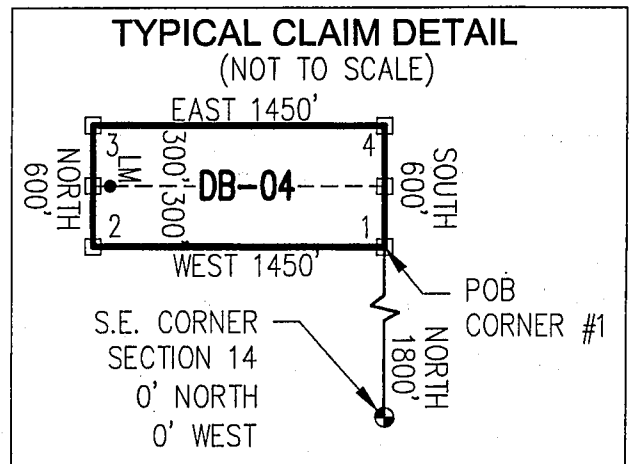
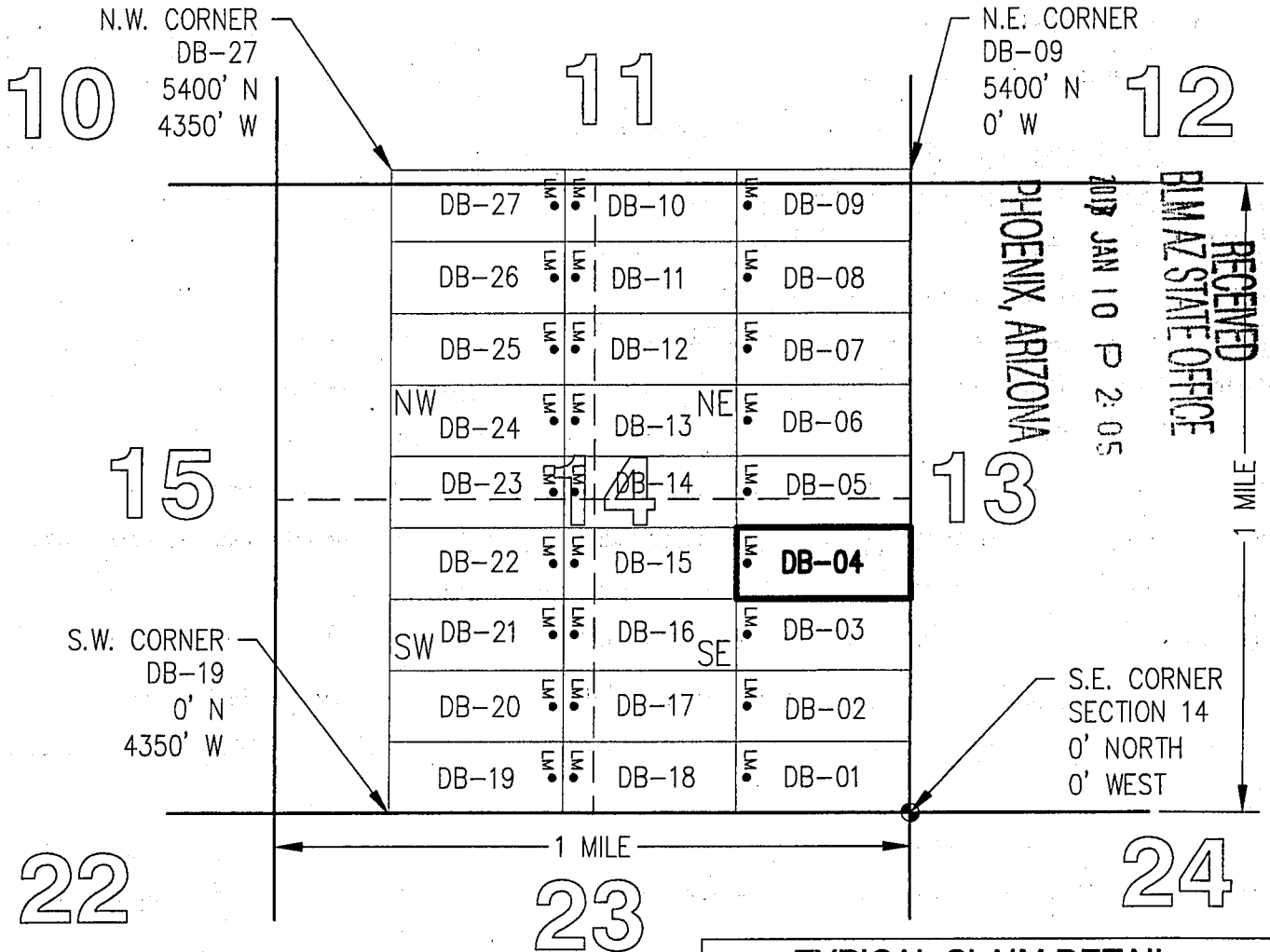
## LOCATION OF THE DB-01 THROUGH DB-136 LODE CLAIMS

SITUATED IN SECTIONS 9, 10, 11, 14 AND 15, T5S,  
R13E, G&SRM, PINAL COUNTY, AZ

ALL CLAIMS ARE 1450' IN LENGTH & 600' IN WIDTH

### EXCEPT:

CLAIM NUMBERS 130 THROUGH 135 WHICH ARE 1500' IN LENGTH & 400' IN WIDTH  
AND CLAIM NUMBER 136 WHICH IS 1200' IN LENGTH & 400' IN WIDTH







OFFICIAL RECORDS OF  
PINAL COUNTY RECORDER  
VIRGINIA ROSS

\*\*Return to\*\*  
Address below

DATE/TIME: 12/16/2016 1124  
FEE: \$10.00  
PAGES: 2  
FEE NUMBER: 2016-084537



LOCATION NOTICE FOR LODE MINING CLAIM

☐ Amendment BLM Serial # \_\_\_\_\_

NOTICE IS HEREBY GIVEN that the DB-05  
\_\_\_\_\_ lode mining claim has been located  
by FREEPORT MCMORAN  
MINERAL PROPERTIES, LLC whose current mailing  
address is 333 NORTH CENTRAL AVE  
PHOENIX, AZ 85004

BLM  
Date  
Stamp

RECEIVED  
BLM AZ STATE OFFICE  
2017 JAN 10 P 2:05  
PHOENIX, ARIZONA

The general course of this claim is EAST-WEST and it is situated in PINAL  
County, Arizona. This claim is 1450 feet in length and 600 feet in width.

19.97 Total Claim Acreage. This claim runs from the location monument on which this location notice  
is posted on the centerline of the claim approximately 10 feet in a WEST direction to the WEST  
end line and 1440 feet in a EAST direction to the EAST end line. This claim is marked by six  
monuments, one at each corner and one at the center of each end line of the claim.

The location monument on which this notice is posted is situated within Section 14, Township 5  
S, Range 13 E, Gila Salt River Base and Meridian, Arizona and this claim encompasses portions  
of the following quarter section(s), section(s), Township(s) and Range(s) NE 1/4 & SE 1/4,  
SECTION 14, T5S-R13E

Gila Salt River Base and Meridian, Arizona.

The locality of this claim with reference to some natural object or permanent monument and additional information  
(if any) concerning its locality are as follows: THE SOUTHEAST CORNER OF THIS CLAIM IS  
2,400 FEET NORTH & 0 FEET WEST OF THE SOUTHEAST CORNER OF SECTION 14,  
T5S-R13E

The above information is shown on the attached map.

DATED AND POSTED on the ground this 14<sup>th</sup> day of NOVEMBER, 2016.

☐ LOCATOR(s) ☒ AGENT

Print Name(s) JODY A. STONE, RLS

Signature(s) \_\_\_\_\_

Form MCF100  
Revised July 2014

This form is available from the Arizona Geological Survey and may be reproduced.

2016084537

# "DB-05" CLAIM

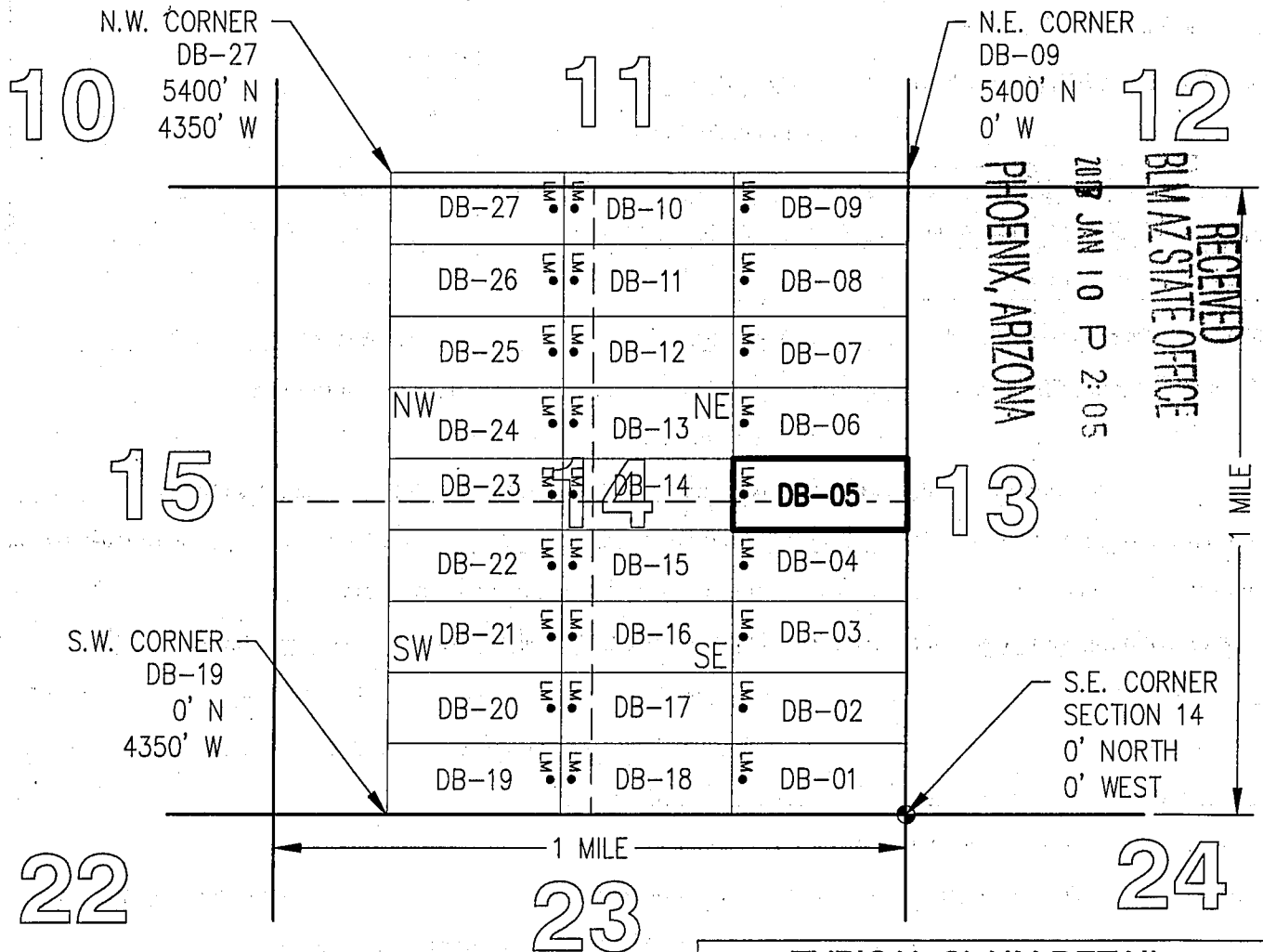
## LOCATION OF THE DB-01 THROUGH DB-136 LODE CLAIMS

SITUATED IN SECTIONS 9, 10, 11, 14 AND 15, T5S,  
R13E, G&SRM, PINAL COUNTY, AZ

ALL CLAIMS ARE 1450' IN LENGTH & 600' IN WIDTH

### EXCEPT:

CLAIM NUMBERS 130 THROUGH 135 WHICH ARE 1500' IN LENGTH & 400' IN WIDTH  
AND CLAIM NUMBER 136 WHICH IS 1200' IN LENGTH & 400' IN WIDTH

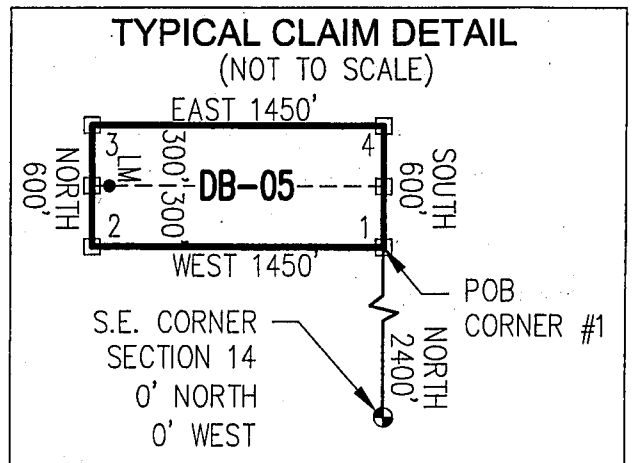


ANC440902

TOTAL CLAIM ACREAGE = 19.97 +/- ACRES

□ INDICATES END CENTER OR CORNER OF LODE CLAIM. SET 2"x2"x5' WOODEN POST (TYPICAL).

LM • INDICATES LOCATION MONUMENT. SET 2"x2"x5' WOODEN POST 10' FROM AN END CENTER ON THE CENTERLINE OF THE CLAIM (TYPICAL).



2



OFFICIAL RECORDS OF  
PINAL COUNTY RECORDER  
VIRGINIA ROSS

\*\*Return to\*\*  
Address below

DATE/TIME: 12/16/2016 1124  
FEE: \$10.00  
PAGES: 2  
FEE NUMBER: 2016-084538



LOCATION NOTICE FOR LODE MINING CLAIM

☐ Amendment BLM Serial # \_\_\_\_\_

NOTICE IS HEREBY GIVEN that the DB-06  
\_\_\_\_\_ lode mining claim has been located  
by FREEPORT MCMORAN  
MINERAL PROPERTIES, INC whose current mailing  
address is 333 NORTH CENTRAL AVE  
PHOENIX, AZ 85004

BLM  
Date  
Stamp

RECEIVED  
BLM AZ STATE OFFICE  
2017 JAN 10 P 2:00  
PHOENIX, ARIZONA

The general course of this claim is EAST-WEST and it is situated in PINAL  
County, Arizona. This claim is 1450 feet in length and 600 feet in width.

19.97 Total Claim Acreage. This claim runs from the location monument on which this location notice  
is posted on the centerline of the claim approximately 10 feet in a WEST direction to the WEST  
end line and 1440 feet in a EAST direction to the EAST end line. This claim is marked by six  
monuments, one at each corner and one at the center of each end line of the claim.

The location monument on which this notice is posted is situated within Section 14, Township 5  
S, Range 13 E, Gila Salt River Base and Meridian, Arizona and this claim encompasses portions  
of the following quarter section(s), section(s), Township(s) and Range(s) NE 1/4, SECTION 14,  
T5S-R13E

Gila Salt River Base and Meridian, Arizona.

The locality of this claim with reference to some natural object or permanent monument and additional information  
(if any) concerning its locality are as follows: THE SOUTHEAST CORNER OF THIS CLAIM IS  
3,000 FEET NORTH & 0 FEET WEST OF THE SOUTHEAST CORNER OF SECTION 14,  
T5S-R13E

The above information is shown on the attached map.

DATED AND POSTED on the ground this 14<sup>th</sup> day of NOVEMBER, 2016.

☐ LOCATOR(s) ☒ AGENT

Print Name(s) JODY A. STONE, RLS

Signature(s)

Form MCF100  
Revised July 2014

This form is available from the Arizona Geological Survey and may be reproduced.

AMC440903

# "DB-06" CLAIM

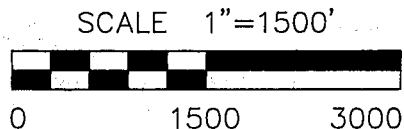
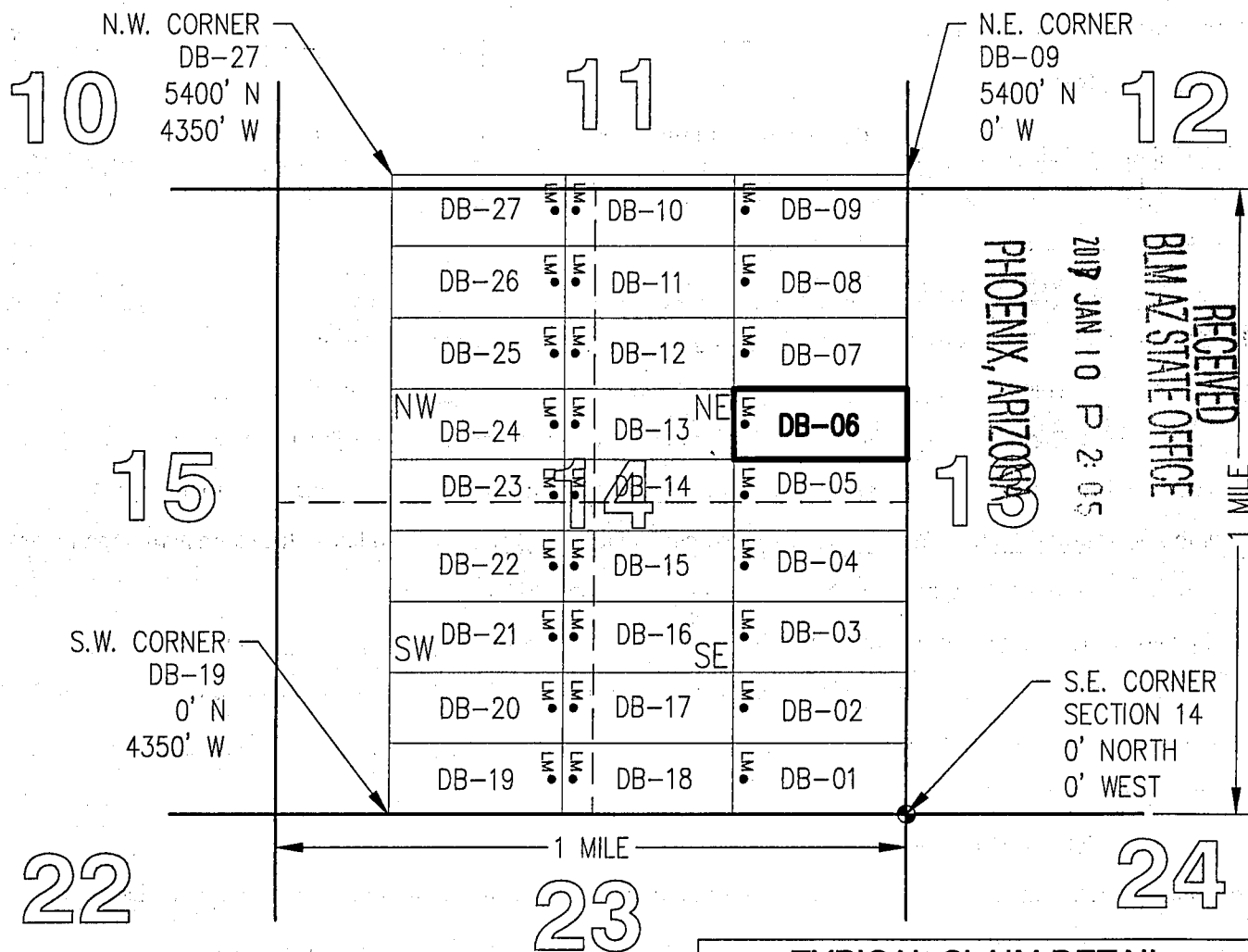
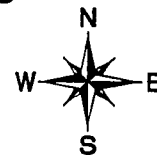
## LOCATION OF THE DB-01 THROUGH DB-136 LODE CLAIMS

SITUATED IN SECTIONS 9, 10, 11, 14 AND 15, T5S,  
R13E, G&SRM, PINAL COUNTY, AZ

ALL CLAIMS ARE 1450' IN LENGTH & 600' IN WIDTH

### EXCEPT:

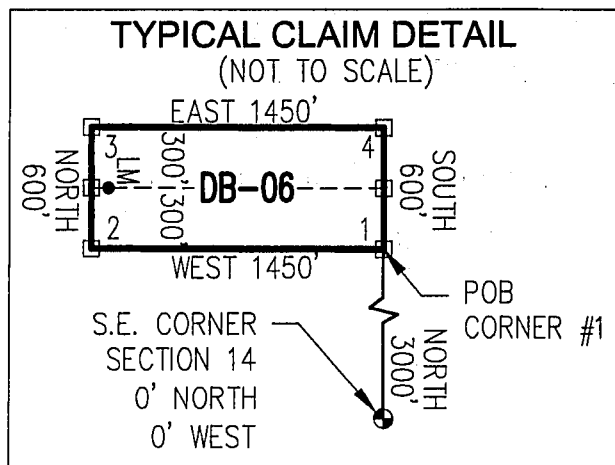
CLAIM NUMBERS 130 THROUGH 135 WHICH ARE 1500' IN LENGTH & 400' IN WIDTH  
AND CLAIM NUMBER 136 WHICH IS 1200' IN LENGTH & 400' IN WIDTH



TOTAL CLAIM ACREAGE = 19.97 +/- ACRES

□ INDICATES END CENTER OR CORNER OF LODE CLAIM. SET 2"x2"x5' WOODEN POST (TYPICAL).

LM • INDICATES LOCATION MONUMENT. SET 2"x2"x5' WOODEN POST 10' FROM AN END CENTER ON THE CENTERLINE OF THE CLAIM (TYPICAL).







OFFICIAL RECORDS OF  
PINAL COUNTY RECORDER  
VIRGINIA ROSS

\*\*Return to\*\*  
Address below

DATE/TIME: 12/16/2016 1124  
FEE: \$10.00  
PAGES: 2  
FEE NUMBER: 2016-084539



LOCATION NOTICE FOR LODE MINING CLAIM

☐ Amendment BLM Serial # \_\_\_\_\_

NOTICE IS HEREBY GIVEN that the DB-07  
\_\_\_\_\_ lode mining claim has been located  
by FREEPORT MCMORAN  
MINERAL PROPERTIES, INC whose current mailing  
address is 333 NORTH CENTRAL AVE  
PHOENIX, AZ 85004

BLM  
Date  
Stamp

RECEIVED  
BLM AZ STATE OFFICE  
2017 JAN 10 P 2:05  
PHOENIX, ARIZONA

The general course of this claim is EAST-WEST and it is situated in PINAL  
County, Arizona. This claim is 1450 feet in length and 600 feet in width.

19.97 Total Claim Acreage. This claim runs from the location monument on which this location notice  
is posted on the centerline of the claim approximately 10 feet in a WEST direction to the WEST  
end line and 1440 feet in a EAST direction to the EAST end line. This claim is marked by six  
monuments, one at each corner and one at the center of each end line of the claim.

The location monument on which this notice is posted is situated within Section 14, Township 5  
S, Range 13 E, Gila Salt River Base and Meridian, Arizona and this claim encompasses portions  
of the following quarter section(s), section(s), Township(s) and Range(s) NE 1/4, SECTION 14,  
T5S-R13E

Gila Salt River Base and Meridian, Arizona.

The locality of this claim with reference to some natural object or permanent monument and additional information  
(if any) concerning its locality are as follows: THE SOUTHEAST CORNER OF THIS CLAIM IS  
3,600 FEET NORTH & 0 FEET WEST OF THE SOUTHEAST CORNER OF SECTION 14,  
T5S-R13E

The above information is shown on the attached map.

DATED AND POSTED on the ground this 14<sup>th</sup> day of NOVEMBER, 2016.

☐ LOCATOR(s) ☒ AGENT

Print Name(s) JODY A. STONE, RLS

Signature(s)

Form MCF100  
Revised July 2014

AN 440904

# "DB-07" CLAIM

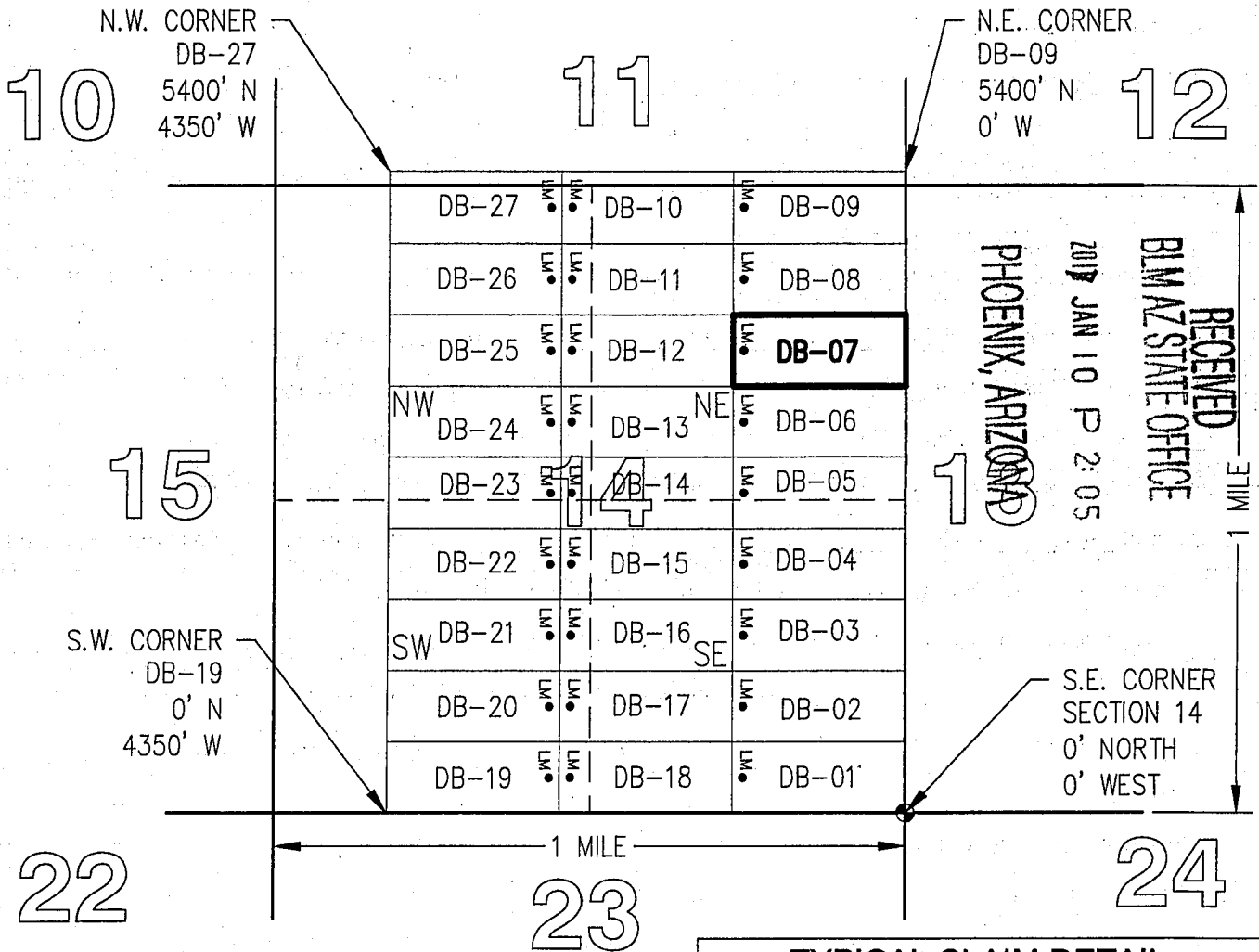

## LOCATION OF THE DB-01 THROUGH DB-136 LODGE CLAIMS

SITUATED IN SECTIONS 9, 10, 11, 14 AND 15, T5S,  
R13E, G&SRM, PINAL COUNTY, AZ

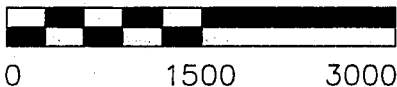
ALL CLAIMS ARE 1450' IN LENGTH & 600' IN WIDTH

### EXCEPT:

CLAIM NUMBERS 130 THROUGH 135 WHICH ARE 1500' IN LENGTH & 400' IN WIDTH  
AND CLAIM NUMBER 136 WHICH IS 1200' IN LENGTH & 400' IN WIDTH



SCALE 1"=1500'

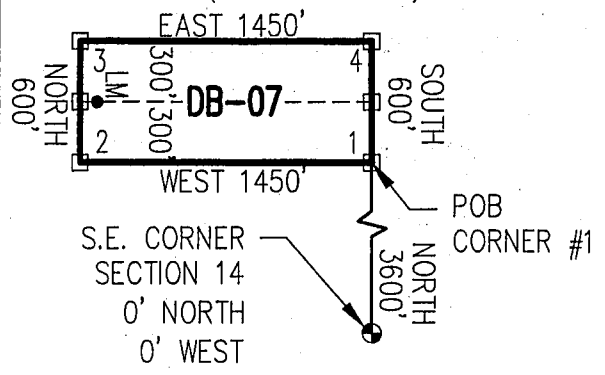


TOTAL CLAIM ACREAGE = 19.97 +/- ACRES

□ INDICATES END CENTER OR CORNER OF LODGE CLAIM. SET 2"x2"x5' WOODEN POST (TYPICAL).

LM • INDICATES LOCATION MONUMENT. SET 2"x2"x5' WOODEN POST 10' FROM AN END CENTER ON THE CENTERLINE OF THE CLAIM (TYPICAL).

### TYPICAL CLAIM DETAIL (NOT TO SCALE)





OFFICIAL RECORDS OF  
PINAL COUNTY RECORDER  
VIRGINIA ROSS

\*\*Return to\*\*  
Address below

DATE/TIME: 12/16/2016 1124  
FEE: \$10.00  
PAGES: 2  
FEE NUMBER: 2016-084540



LOCATION NOTICE FOR LODE MINING CLAIM

☐ Amendment BLM Serial # \_\_\_\_\_

NOTICE IS HEREBY GIVEN that the DB-08  
\_\_\_\_\_ lode mining claim has been located  
by FREEPORT MCMORAN  
MINERAL PROPERTIES, INC whose current mailing  
address is 333 NORTH CENTRAL AVE  
PHOENIX, AZ 85004

BLM  
Date  
Stamp

RECEIVED  
BLM AZ STATE OFFICE  
2017 JAN 10 P 2:05  
PHOENIX, ARIZONA

The general course of this claim is EAST-WEST and it is situated in PINAL  
County, Arizona. This claim is 1450 feet in length and 600 feet in width.

19.97 Total Claim Acreage. This claim runs from the location monument on which this location notice  
is posted on the centerline of the claim approximately 10 feet in a WEST direction to the WEST  
end line and 1440 feet in a EAST direction to the EAST end line. This claim is marked by six  
monuments, one at each corner and one at the center of each end line of the claim.

The location monument on which this notice is posted is situated within Section 14, Township 5  
S, Range 13 E, Gila Salt River Base and Meridian, Arizona and this claim encompasses portions  
of the following quarter section(s), section(s), Township(s) and Range(s) NE 1/4, SECTION 14,  
T5S-R13E

Gila Salt River Base and Meridian, Arizona.

The locality of this claim with reference to some natural object or permanent monument and additional information  
(if any) concerning its locality are as follows: THE SOUTHEAST CORNER OF THIS CLAIM IS  
4,200 FEET NORTH & 0 FEET WEST OF THE SOUTHEAST CORNER OF SECTION 14,  
T5S-R13E

The above information is shown on the attached map.

DATED AND POSTED on the ground this 14<sup>th</sup> day of NOVEMBER, 2016.

☐ LOCATOR(s) ☒ AGENT

Print Name(s) JODY A. STONE, RLS

Signature(s) \_\_\_\_\_

Form MCF100  
Revised July 2014

This form is available from the Arizona Geological Survey and may be reproduced.

ANC440905

# "DB-08" CLAIM

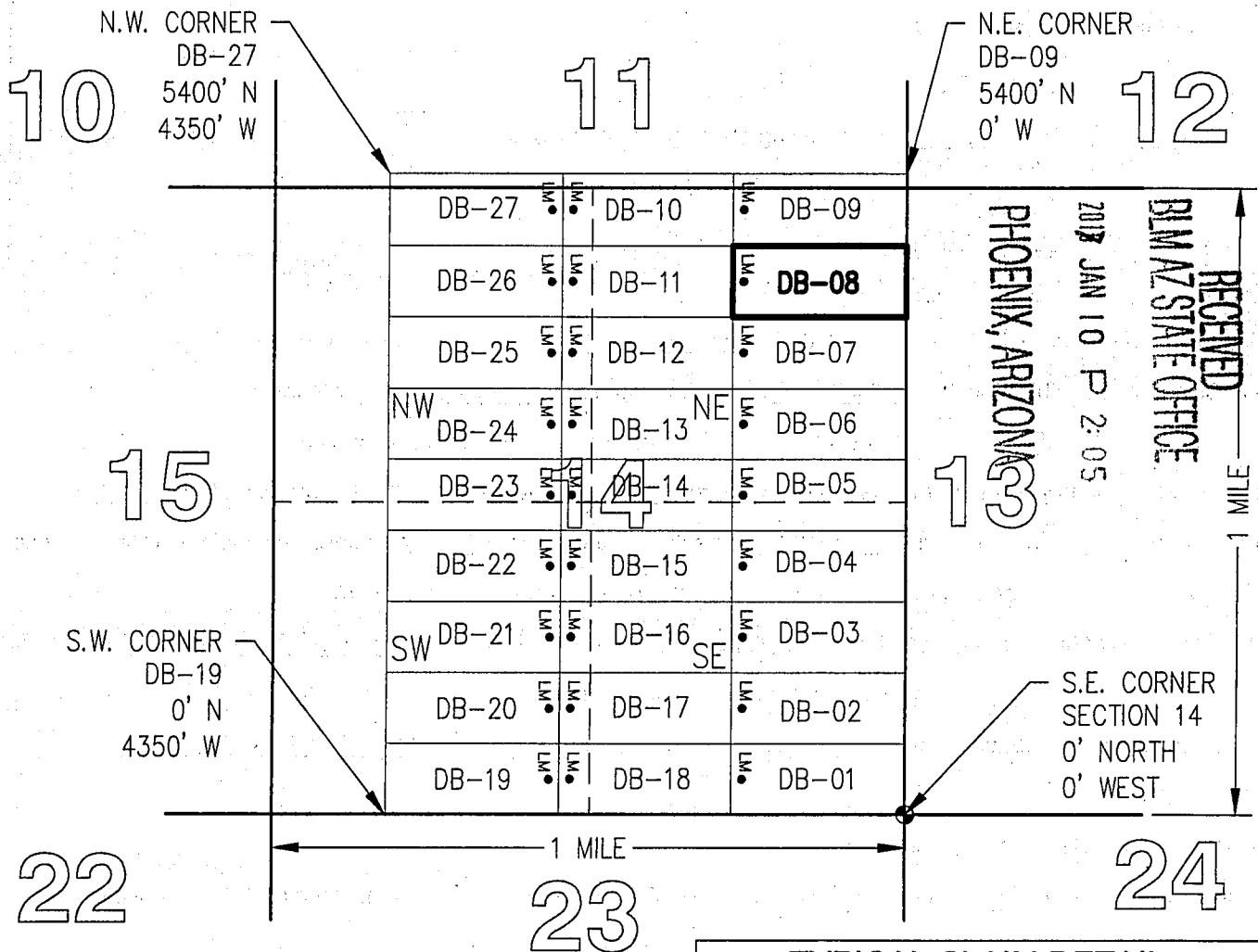

## LOCATION OF THE DB-01 THROUGH DB-136 LODE CLAIMS

SITUATED IN SECTIONS 9, 10, 11, 14 AND 15, T5S,  
R13E, G&SRM, PINAL COUNTY, AZ


ALL CLAIMS ARE 1450' IN LENGTH & 600' IN WIDTH

### EXCEPT:

CLAIM NUMBERS 130 THROUGH 135 WHICH ARE 1500' IN LENGTH & 400' IN WIDTH  
AND CLAIM NUMBER 136 WHICH IS 1200' IN LENGTH & 400' IN WIDTH



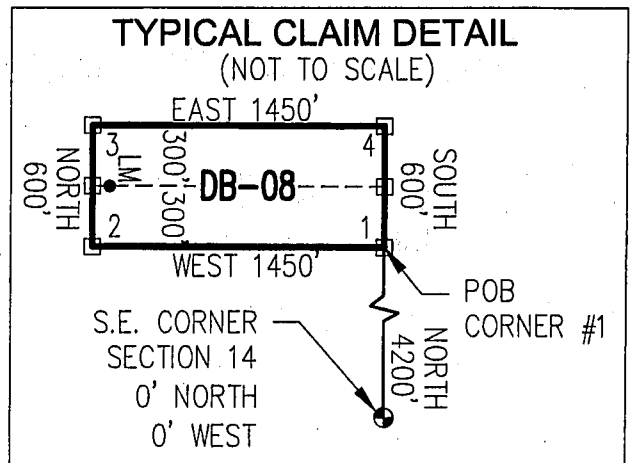
SCALE 1"=1500'



TOTAL CLAIM ACREAGE = 19.97 +/- ACRES

□ INDICATES END CENTER OR CORNER OF LODE CLAIM. SET 2"x2"x5' WOODEN POST (TYPICAL).

LM • INDICATES LOCATION MONUMENT. SET 2"x2"x5' WOODEN POST 10' FROM AN END CENTER ON THE CENTERLINE OF THE CLAIM (TYPICAL).



AN 440905



2



OFFICIAL RECORDS OF  
PINAL COUNTY RECORDER  
VIRGINIA ROSS

AZ 8

\*\*Return To Address\*\*  
Listed Below

DATE/TIME: 12/16/2016 1124  
FEE: \$10.00  
PAGES: 2  
FEE NUMBER: 2016-084541



LOCATION NOTICE FOR LODE MINING CLAIM

☐ Amendment BLM Serial # \_\_\_\_\_

NOTICE IS HEREBY GIVEN that the DB-09

\_\_\_\_\_ lode mining claim has been located  
by FREEPORT MCMORAN  
MINERAL PROPERTIES, INC whose current mailing  
address is 333 NORTH CENTRAL AVE  
PHOENIX, AZ 85004

BLM  
Date  
Stamp

RECEIVED  
BLM AZ STATE OFFICE  
2017 JAN 10 P 2:05  
PHOENIX, ARIZONA

The general course of this claim is EAST-WEST and it is situated in PINAL  
County, Arizona. This claim is 1450 feet in length and 600 feet in width.

19.97 Total Claim Acreage. This claim runs from the location monument on which this location notice  
is posted on the centerline of the claim approximately 10 feet in a WEST direction to the WEST  
end line and 1440 feet in a EAST direction to the EAST end line. This claim is marked by six  
monuments, one at each corner and one at the center of each end line of the claim.

The location monument on which this notice is posted is situated within Section 14, Township 5  
S, Range 13 E, Gila Salt River Base and Meridian, Arizona and this claim encompasses portions  
of the following quarter section(s), section(s), Township(s) and Range(s) NE 1/4, SECTION 14  
& SE 1/4, SECTION 11, T5S-R13E

Gila Salt River Base and Meridian, Arizona.

The locality of this claim with reference to some natural object or permanent monument and additional information  
(if any) concerning its locality are as follows: THE SOUTHEAST CORNER OF THIS CLAIM IS  
4,800 FEET NORTH & 0 FEET WEST OF THE SOUTHEAST CORNER OF SECTION 14,  
T5S-R13E

The above information is shown on the attached map.

DATED AND POSTED on the ground this 14<sup>th</sup> day of NOVEMBER, 2016.

☐ LOCATOR(s) ☒ AGENT

Print Name(s) JODY A. STONE, RLS

Signature(s) [Signature]

Form MCF100  
Revised July 2014

This form is available from the Arizona Geological Survey and may be reproduced.

AMC440906

# "DB-09" CLAIM

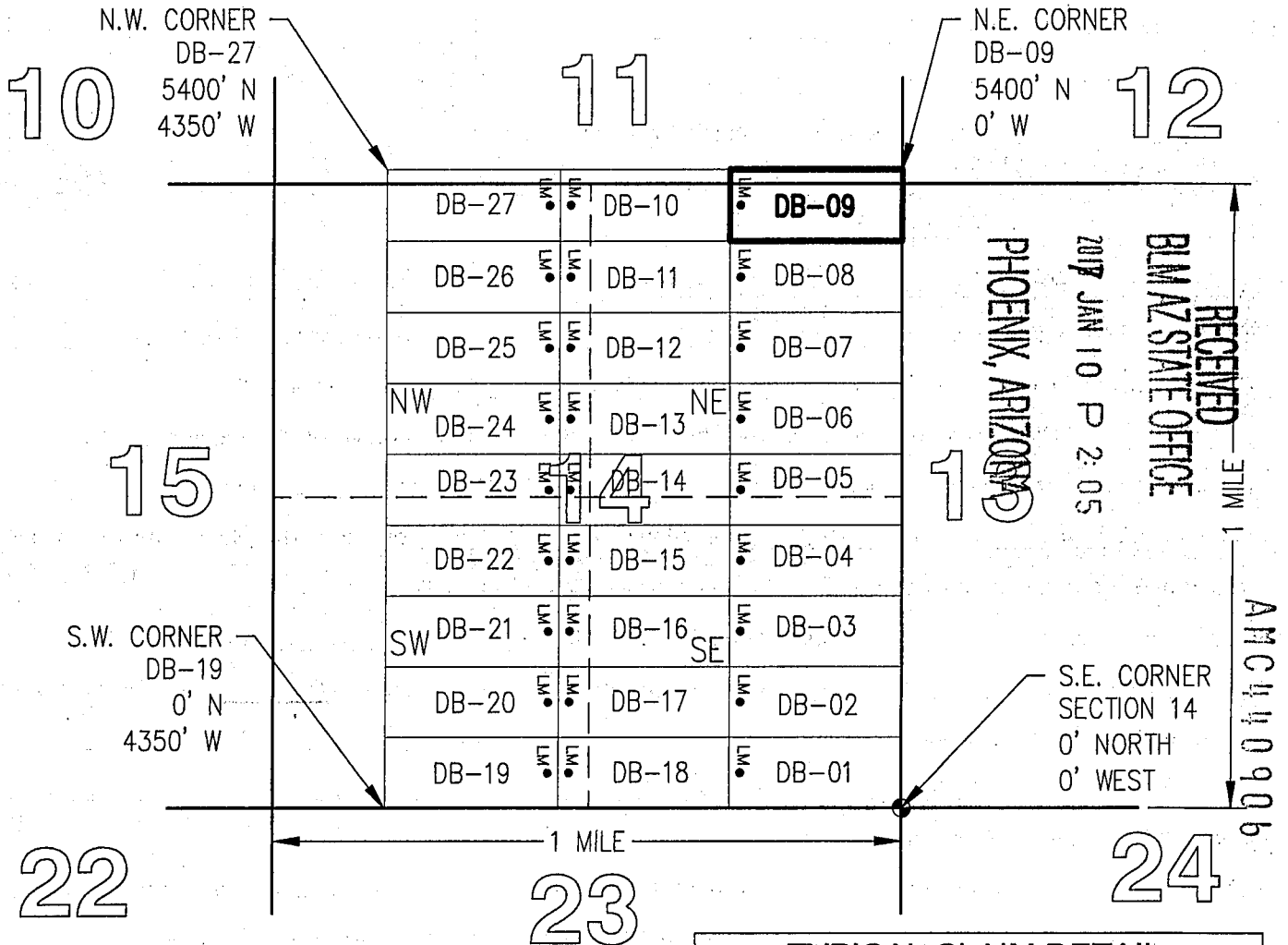

## LOCATION OF THE DB-01 THROUGH DB-136 LODGE CLAIMS

SITUATED IN SECTIONS 9, 10, 11, 14 AND 15, T5S,  
R13E, G&SRM, PINAL COUNTY, AZ

ALL CLAIMS ARE 1450' IN LENGTH & 600' IN WIDTH

**EXCEPT:**

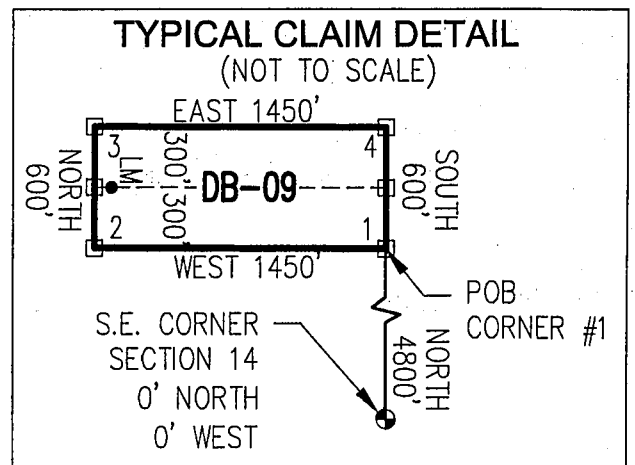
CLAIM NUMBERS 130 THROUGH 135 WHICH ARE 1500' IN LENGTH & 400' IN WIDTH  
AND CLAIM NUMBER 136 WHICH IS 1200' IN LENGTH & 400' IN WIDTH



TOTAL CLAIM ACREAGE = 19.97 +/- ACRES

□ INDICATES END CENTER OR CORNER OF LODGE CLAIM. SET 2"x2"x5' WOODEN POST (TYPICAL).

LM • INDICATES LOCATION MONUMENT. SET 2"x2"x5' WOODEN POST 10' FROM AN END CENTER ON THE CENTERLINE OF THE CLAIM (TYPICAL).





OFFICIAL RECORDS OF  
PINAL COUNTY RECORDER  
VIRGINIA ROSS

\*\*Return To Address\*\*  
Listed Below

DATE/TIME: 12/16/2016 1124  
FEE: \$10.00  
PAGES: 2  
FEE NUMBER: 2016-084542



LOCATION NOTICE FOR LODE MINING CLAIM

☐ Amendment BLM Serial # \_\_\_\_\_

NOTICE IS HEREBY GIVEN that the DB-10  
\_\_\_\_\_ lode mining claim has been located  
by FREEPORT MCMORAN  
MINERAL PROPERTIES, INC whose current mailing  
address is 333 NORTH CENTRAL AVE  
PHOENIX, AZ 85004

BLM  
Date  
Stamp

RECEIVED  
BLM AZ STATE OFFICE  
2017 JAN 10 P 2 05  
PHOENIX, ARIZONA

The general course of this claim is EAST-WEST and it is situated in PINAL  
County, Arizona. This claim is 1450 feet in length and 600 feet in width.

19.97 Total Claim Acreage. This claim runs from the location monument on which this location notice  
is posted on the centerline of the claim approximately 10 feet in a WEST direction to the WEST  
end line and 1440 feet in a EAST direction to the EAST end line. This claim is marked by six  
monuments, one at each corner and one at the center of each end line of the claim.

The location monument on which this notice is posted is situated within Section 14, Township 5  
S, Range 13 E, Gila Salt River Base and Meridian, Arizona and this claim encompasses portions  
of the following quarter section(s), section(s), Township(s) and Range(s) NW 1/4 & NE 1/4,  
SECTION 14 & SW 1/4 & SE 1/4, SECTION 11, T5S-R13E

Gila Salt River Base and Meridian, Arizona.

The locality of this claim with reference to some natural object or permanent monument and additional information  
(if any) concerning its locality are as follows: THE SOUTHEAST CORNER OF THIS CLAIM IS  
4,800 FEET NORTH & 1450 FEET WEST OF THE SOUTHEAST CORNER OF  
SECTION 14, T5S-R13E

The above information is shown on the attached map.  
DATED AND POSTED on the ground this 16<sup>th</sup> day of NOVEMBER, 2016.

☐ LOCATOR(s) ☒ AGENT

Print Name(s) JODY A. STONE, RLS

Signature(s) [Signature]

Form MCF100  
Revised July 2014

This form is available from the Arizona Geological Survey and may be reproduced.

ANCI40907

# "DB-10" CLAIM

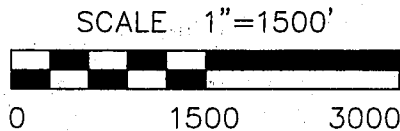
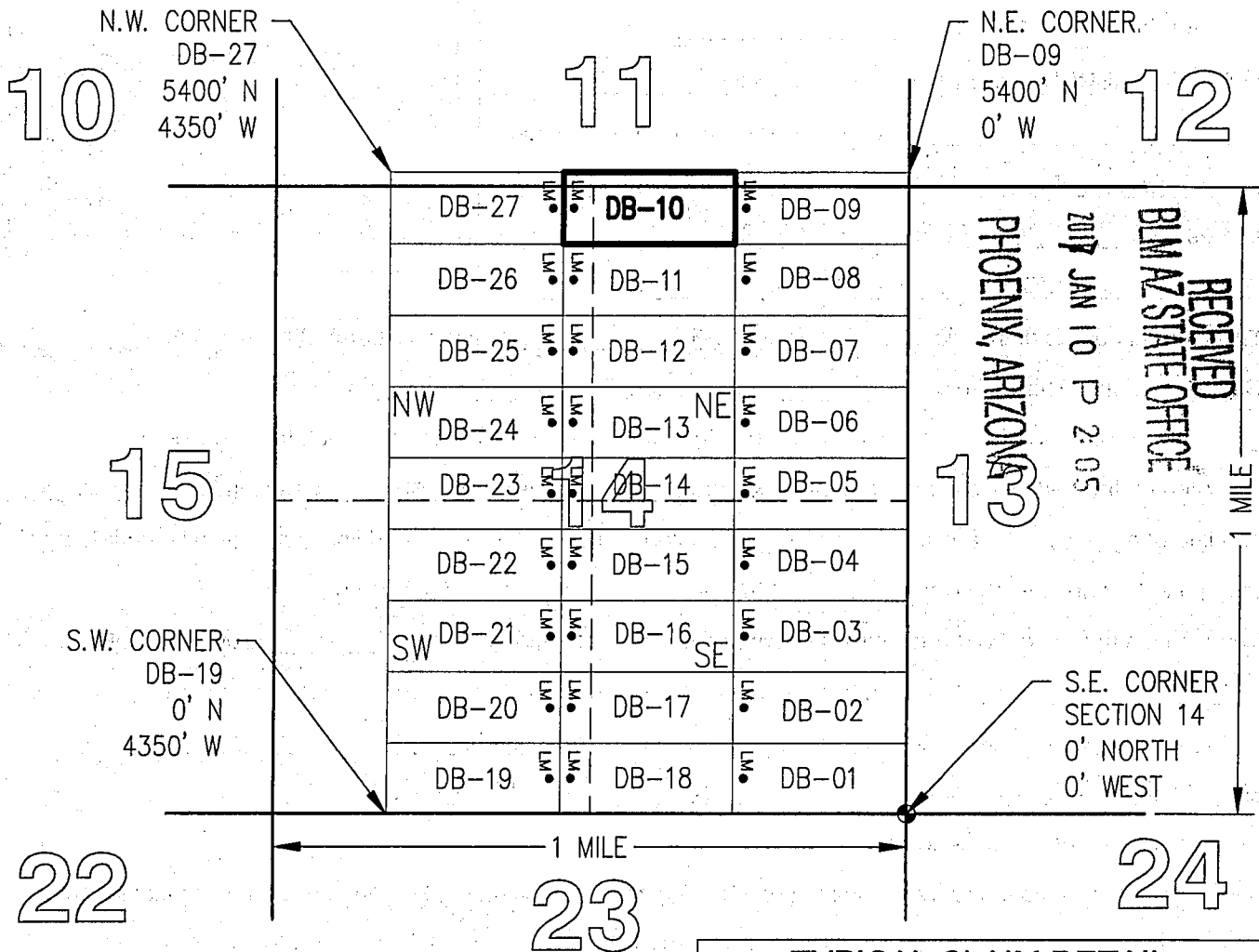
## LOCATION OF THE DB-01 THROUGH DB-136 LODE CLAIMS

SITUATED IN SECTIONS 9, 10, 11, 14 AND 15, T5S,  
R13E, G&SRM, PINAL COUNTY, AZ

ALL CLAIMS ARE 1450' IN LENGTH & 600' IN WIDTH

**EXCEPT:**

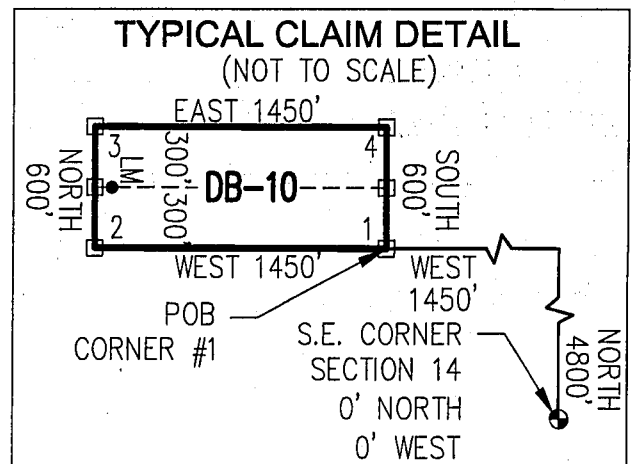
CLAIM NUMBERS 130 THROUGH 135 WHICH ARE 1500' IN LENGTH & 400' IN WIDTH  
AND CLAIM NUMBER 136 WHICH IS 1200' IN LENGTH & 400' IN WIDTH



TOTAL CLAIM ACREAGE = 19.97 +/- ACRES

□ INDICATES END CENTER OR CORNER OF LODE CLAIM. SET 2"x2"x5' WOODEN POST (TYPICAL).

LM • INDICATES LOCATION MONUMENT. SET 2"x2"x5' WOODEN POST 10' FROM AN END CENTER ON THE CENTERLINE OF THE CLAIM (TYPICAL).





OFFICIAL RECORDS OF  
PINAL COUNTY RECORDER  
VIRGINIA ROSS

\*\*Return To Address\*\*  
Listed Below

DATE/TIME: 12/16/2016 1124  
FEE: \$10.00  
PAGES: 2  
FEE NUMBER: 2016-084543



LOCATION NOTICE FOR LODE MINING CLAIM

☐ Amendment BLM Serial # \_\_\_\_\_

NOTICE IS HEREBY GIVEN that the DB-11  
\_\_\_\_\_ lode mining claim has been located  
by FREEPORT MCMORAN  
MINERAL PROPERTIES, INC whose current mailing  
address is 333 NORTH CENTRAL AVE  
PHOENIX, AZ 85004

BLM  
Date  
Stamp

RECEIVED  
BLM AZ STATE OFFICE  
2017 JAN 10 P 2:05  
PHOENIX, ARIZONA

The general course of this claim is EAST-WEST and it is situated in PINAL  
County, Arizona. This claim is 1450 feet in length and 600 feet in width.

19.97 Total Claim Acreage. This claim runs from the location monument on which this location notice  
is posted on the centerline of the claim approximately 10 feet in a WEST direction to the WEST  
end line and 1440 feet in a EAST direction to the EAST end line. This claim is marked by six  
monuments, one at each corner and one at the center of each end line of the claim.

The location monument on which this notice is posted is situated within Section 14, Township 5  
S, Range 13 E, Gila Salt River Base and Meridian, Arizona and this claim encompasses portions  
of the following quarter section(s), section(s), Township(s) and Range(s) NW 1/4 & NE 1/4,  
SECTION 14, T5S-R13E

Gila Salt River Base and Meridian, Arizona.

The locality of this claim with reference to some natural object or permanent monument and additional information  
(if any) concerning its locality are as follows: THE SOUTHEAST CORNER OF THIS CLAIM IS  
4,200 FEET NORTH & 1450 FEET WEST OF THE SOUTHEAST CORNER OF  
SECTION 14, T5S-R13E

The above information is shown on the attached map.

DATED AND POSTED on the ground this 16<sup>th</sup> day of NOVEMBER, 2016.

☐ LOCATOR(s) ☒ AGENT

Print Name(s) JODY A. STONE, RLS

Signature(s) \_\_\_\_\_

Form MCF100  
Revised July 2014

This form is available from the Arizona Geological Survey and may be reproduced.

AMC440908



# "DB-11" CLAIM

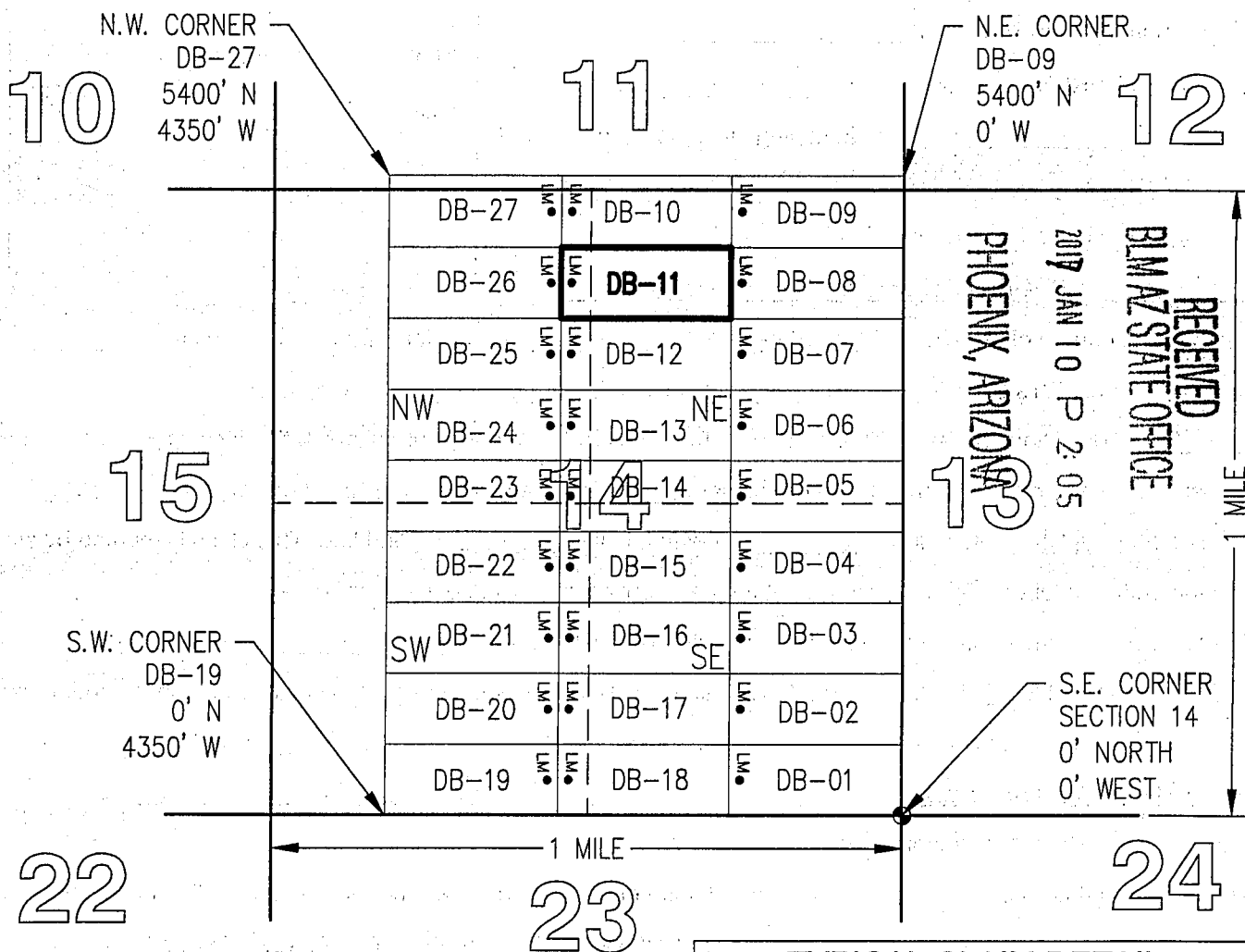
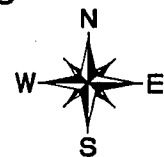
## LOCATION OF THE DB-01 THROUGH DB-136 LODE CLAIMS

SITUATED IN SECTIONS 9, 10, 11, 14 AND 15, T5S,  
R13E, G&SRM, PINAL COUNTY, AZ

ALL CLAIMS ARE 1450' IN LENGTH & 600' IN WIDTH

**EXCEPT:**

CLAIM NUMBERS 130 THROUGH 135 WHICH ARE 1500' IN LENGTH & 400' IN WIDTH  
AND CLAIM NUMBER 136 WHICH IS 1200' IN LENGTH & 400' IN WIDTH



S.W. CORNER  
DB-19  
0' N  
4350' W


PHOENIX, ARIZONA

2017 JAN 10 P 2:05

RECEIVED  
BIMAZ STATE OFFICE

S.E. CORNER  
SECTION 14  
0' NORTH  
0' WEST

SCALE 1"=1500'

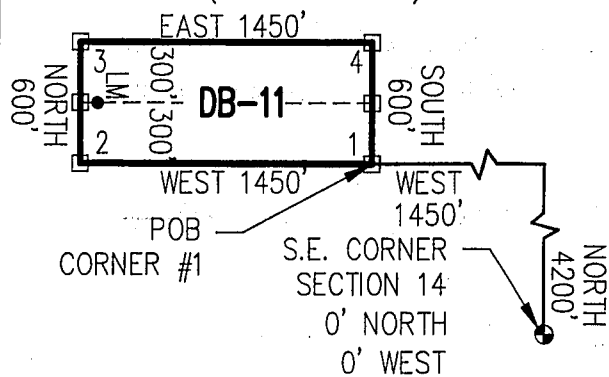


TOTAL CLAIM ACREAGE = 19.97 +/- ACRES

□ INDICATES END CENTER OR CORNER OF LODE CLAIM. SET 2"x2"x5' WOODEN POST (TYPICAL).

LM • INDICATES LOCATION MONUMENT. SET 2"x2"x5' WOODEN POST 10' FROM AN END CENTER ON THE CENTERLINE OF THE CLAIM (TYPICAL).

### TYPICAL CLAIM DETAIL (NOT TO SCALE)



AMC440908



OFFICIAL RECORDS OF  
PINAL COUNTY RECORDER  
VIRGINIA ROSS

\*\*Return To Address\*\*  
Listed Below

DATE/TIME: 12/16/2016 1124  
FEE: \$10.00  
PAGES: 2  
FEE NUMBER: 2016-084544



LOCATION NOTICE FOR LODE MINING CLAIM

☐ Amendment BLM Serial # \_\_\_\_\_

NOTICE IS HEREBY GIVEN that the DB-12  
\_\_\_\_\_ lode mining claim has been located  
by FREEPORT MCMORAN  
MINERAL PROPERTIES, INC whose current mailing  
address is 333 NORTH CENTRAL AVE  
PHOENIX, AZ 85004

BLM  
Date  
Stamp

RECEIVED  
BLM AZ STATE OFFICE  
2017 JAN 10 P 2:05  
PHOENIX, ARIZONA

The general course of this claim is EAST-WEST and it is situated in PINAL  
County, Arizona. This claim is 1450 feet in length and 600 feet in width.

19.97 Total Claim Acreage. This claim runs from the location monument on which this location notice  
is posted on the centerline of the claim approximately 10 feet in a WEST direction to the WEST  
end line and 1440 feet in a EAST direction to the EAST end line. This claim is marked by six  
monuments, one at each corner and one at the center of each end line of the claim.

The location monument on which this notice is posted is situated within Section 14, Township 5  
S, Range 13 E, Gila Salt River Base and Meridian, Arizona and this claim encompasses portions  
of the following quarter section(s), section(s), Township(s) and Range(s) NW 1/4 & NE 1/4,  
SECTION 14, T5S-R13E

Gila Salt River Base and Meridian, Arizona.

The locality of this claim with reference to some natural object or permanent monument and additional information  
(if any) concerning its locality are as follows: THE SOUTHEAST CORNER OF THIS CLAIM IS  
3,600 FEET NORTH & 1450 FEET WEST OF THE SOUTHEAST CORNER OF  
SECTION 14, T5S-R13E

The above information is shown on the attached map.

DATED AND POSTED on the ground this 16<sup>th</sup> day of NOVEMBER, 2016.

☐ LOCATOR(s) ☒ AGENT

Print Name(s) JODY A. STONE, RLS

Signature(s) \_\_\_\_\_

Form MCF100  
Revised July 2014

This form is available from the Arizona Geological Survey and may be reproduced.

ANC440909

# "DB-12" CLAIM

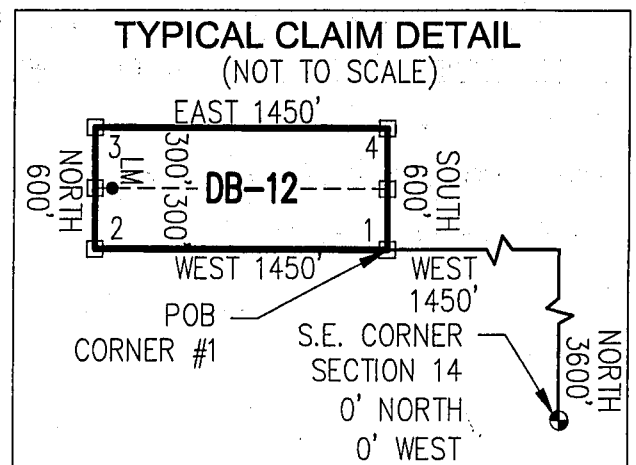
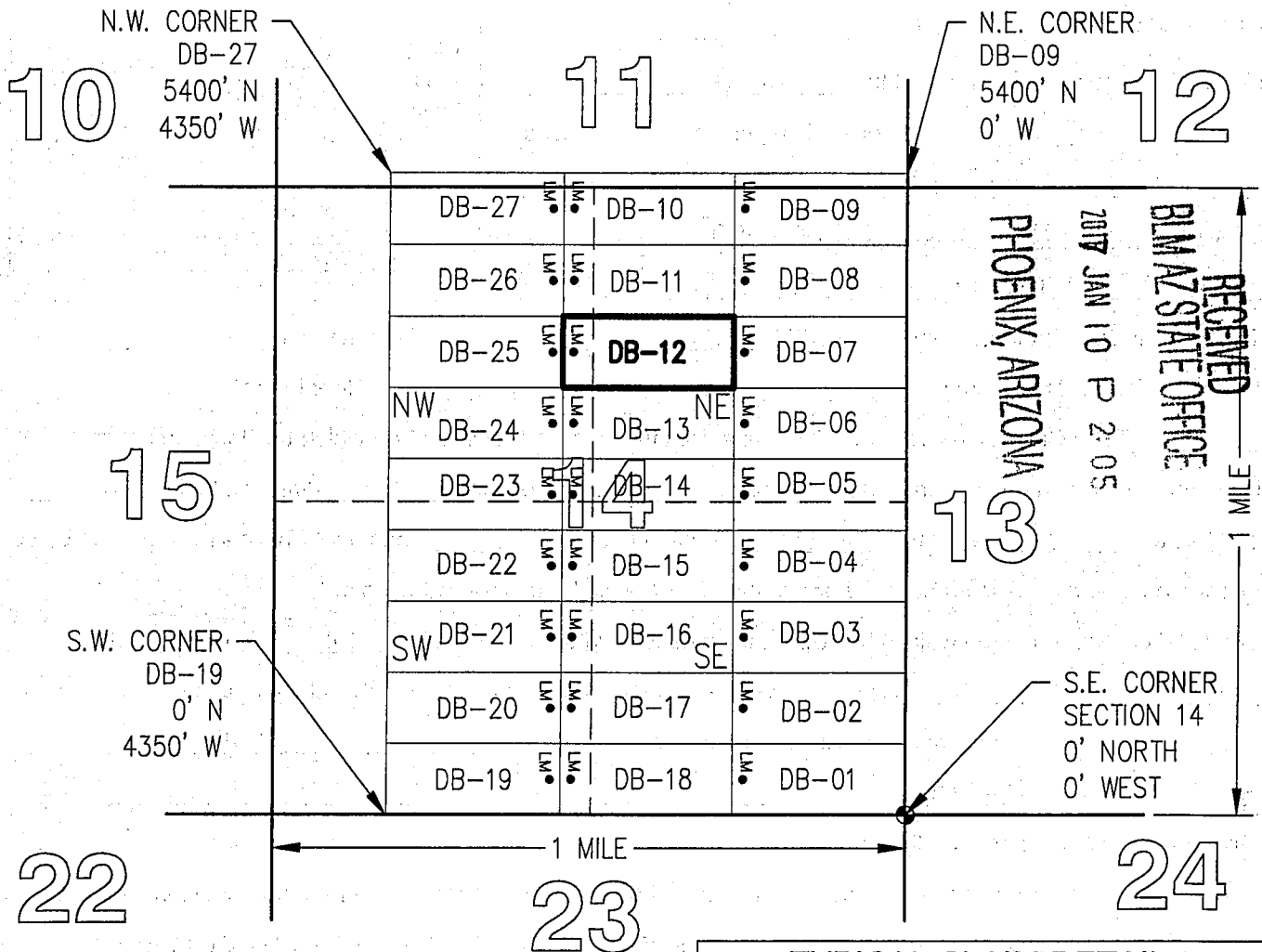

## LOCATION OF THE DB-01 THROUGH DB-136 LODE CLAIMS

SITUATED IN SECTIONS 9, 10, 11, 14 AND 15, T5S,  
R13E, G&SRM, PINAL COUNTY, AZ

ALL CLAIMS ARE 1450' IN LENGTH & 600' IN WIDTH

**EXCEPT:**

CLAIM NUMBERS 130 THROUGH 135 WHICH ARE 1500' IN LENGTH & 400' IN WIDTH  
AND CLAIM NUMBER 136 WHICH IS 1200' IN LENGTH & 400' IN WIDTH



TOTAL CLAIM ACREAGE = 19.97 +/- ACRES

□ INDICATES END CENTER OR CORNER OF LODE CLAIM. SET 2"x2"x5' WOODEN POST (TYPICAL).

LM • INDICATES LOCATION MONUMENT. SET 2"x2"x5' WOODEN POST 10' FROM AN END CENTER ON THE CENTERLINE OF THE CLAIM (TYPICAL).

ARCH 11 10 9 0 9

2



OFFICIAL RECORDS OF  
PINAL COUNTY RECORDER  
VIRGINIA ROSS

**\*\*Return To Address\*\***  
Listed Below

DATE/TIME: 12/16/2016 1124  
FEE: \$10.00  
PAGES: 2  
FEE NUMBER: 2016-084545



**LOCATION NOTICE FOR LODE MINING CLAIM**

☐ Amendment BLM Serial # \_\_\_\_\_

NOTICE IS HEREBY GIVEN that the DB-13  
\_\_\_\_\_ lode mining claim has been located  
by FREEPORT MCMORAN  
MINERAL PROPERTIES, INC whose current mailing  
address is 333 NORTH CENTRAL AVE  
PHOENIX, AZ 85004

BLM  
Date  
Stamp

RECEIVED  
BLM AZ STATE OFFICE  
2017 JAN 10 P 2:05  
PHOENIX, ARIZONA

The general course of this claim is EAST-WEST and it is situated in PINAL  
County, Arizona. This claim is 1450 feet in length and 600 feet in width.

19.97 Total Claim Acreage. This claim runs from the location monument on which this location notice  
is posted on the centerline of the claim approximately 10 feet in a WEST direction to the WEST  
end line and 1440 feet in a EAST direction to the EAST end line. This claim is marked by six  
monuments, one at each corner and one at the center of each end line of the claim.

The location monument on which this notice is posted is situated within Section 14, Township 5  
S, Range 13 E, Gila Salt River Base and Meridian, Arizona and this claim encompasses portions  
of the following quarter section(s), section(s), Township(s) and Range(s) NW 1/4 & NE 1/4,  
SECTION 14, T5S-R13E

Gila Salt River Base and Meridian, Arizona.

The locality of this claim with reference to some natural object or permanent monument and additional information  
(if any) concerning its locality are as follows: THE SOUTHEAST CORNER OF THIS CLAIM IS  
3,000 FEET NORTH & 1450 FEET WEST OF THE SOUTHEAST CORNER OF  
SECTION 14, T5S-R13E

The above information is shown on the attached map.

DATED AND POSTED on the ground this 16<sup>th</sup> day of NOVEMBER, 2016.

☐ LOCATOR(s) ☒ AGENT

Print Name(s) JODY A. STONE, RLS

Signature(s) \_\_\_\_\_

Form MCF100  
Revised July 2014

AMC440910

# "DB-13" CLAIM

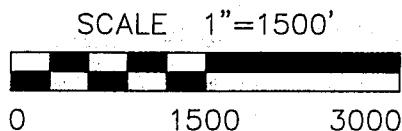
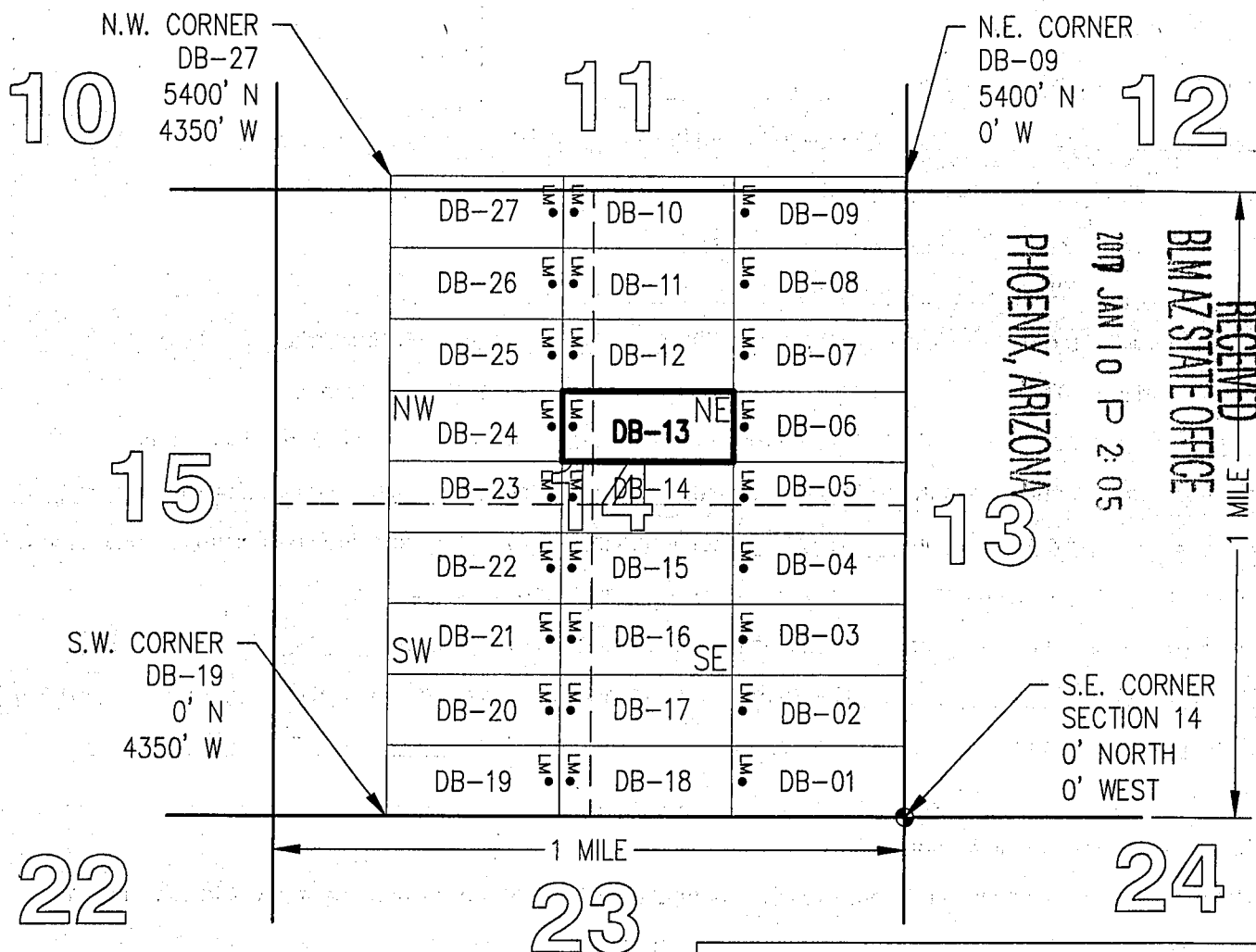
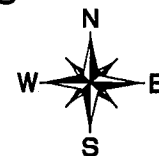
## LOCATION OF THE DB-01 THROUGH DB-136 LODE CLAIMS

SITUATED IN SECTIONS 9, 10, 11, 14 AND 15, T5S,  
R13E, G&SRM, PINAL COUNTY, AZ

ALL CLAIMS ARE 1450' IN LENGTH & 600' IN WIDTH

**EXCEPT:**

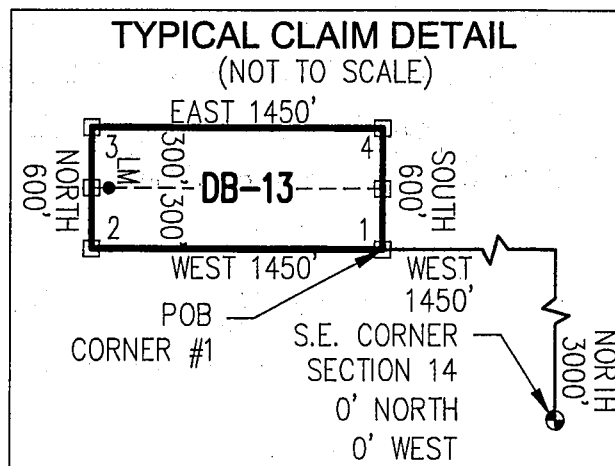
CLAIM NUMBERS 130 THROUGH 135 WHICH ARE 1500' IN LENGTH & 400' IN WIDTH  
AND CLAIM NUMBER 136 WHICH IS 1200' IN LENGTH & 400' IN WIDTH



TOTAL CLAIM ACREAGE = 19.97 +/- ACRES

□ INDICATES END CENTER OR CORNER OF LODE CLAIM. SET 2"x2"x5' WOODEN POST (TYPICAL).

LM • INDICATES LOCATION MONUMENT. SET 2"x2"x5' WOODEN POST 10' FROM AN END CENTER ON THE CENTERLINE OF THE CLAIM (TYPICAL).



ANCL 10910



OFFICIAL RECORDS OF  
PINAL COUNTY RECORDER  
VIRGINIA ROSS



\*\*Return To Address\*\*  
Listed Below

DATE/TIME: 12/16/2016 1124  
FEE: \$10.00  
PAGES: 2  
FEE NUMBER: 2016-084546



LOCATION NOTICE FOR LODE MINING CLAIM

☐ Amendment BLM Serial # \_\_\_\_\_

NOTICE IS HEREBY GIVEN that the DB-14  
\_\_\_\_\_ lode mining claim has been located  
by FREEPORT MCMORAN  
MINERAL PROPERTIES, INC whose current mailing  
address is 333 NORTH CENTRAL AVE  
PHOENIX, AZ 85004

BLM  
Date  
Stamp

RECEIVED  
BLM AZ STATE OFFICE  
2017 JAN 10 P 2:05  
PHOENIX, ARIZONA

The general course of this claim is EAST-WEST and it is situated in PINAL  
County, Arizona. This claim is 1450 feet in length and 600 feet in width.

19.97 Total Claim Acreage. This claim runs from the location monument on which this location notice  
is posted on the centerline of the claim approximately 10 feet in a WEST direction to the WEST  
end line and 1440 feet in a EAST direction to the EAST end line. This claim is marked by six  
monuments, one at each corner and one at the center of each end line of the claim.

The location monument on which this notice is posted is situated within Section 14, Township 5  
S, Range 13 E, Gila Salt River Base and Meridian, Arizona and this claim encompasses portions  
of the following quarter section(s), section(s), Township(s) and Range(s) NW 1/4, NE 1/4, SE 1/4 &  
SW 1/4, SECTION 14, T5S-R13E

Gila Salt River Base and Meridian, Arizona.

The locality of this claim with reference to some natural object or permanent monument and additional information  
(if any) concerning its locality are as follows: THE SOUTHEAST CORNER OF THIS CLAIM IS  
2,400 FEET NORTH & 1450 FEET WEST OF THE SOUTHEAST CORNER OF  
SECTION 14, T5S-R13E

The above information is shown on the attached map.

DATED AND POSTED on the ground this 16<sup>th</sup> day of NOVEMBER, 2016.

☐ LOCATOR(s) ☒ AGENT

Print Name(s) JODY A. STONE, RLS

Signature(s)

Form MCF100  
Revised July 2014

AMC440911

# "DB-14" CLAIM

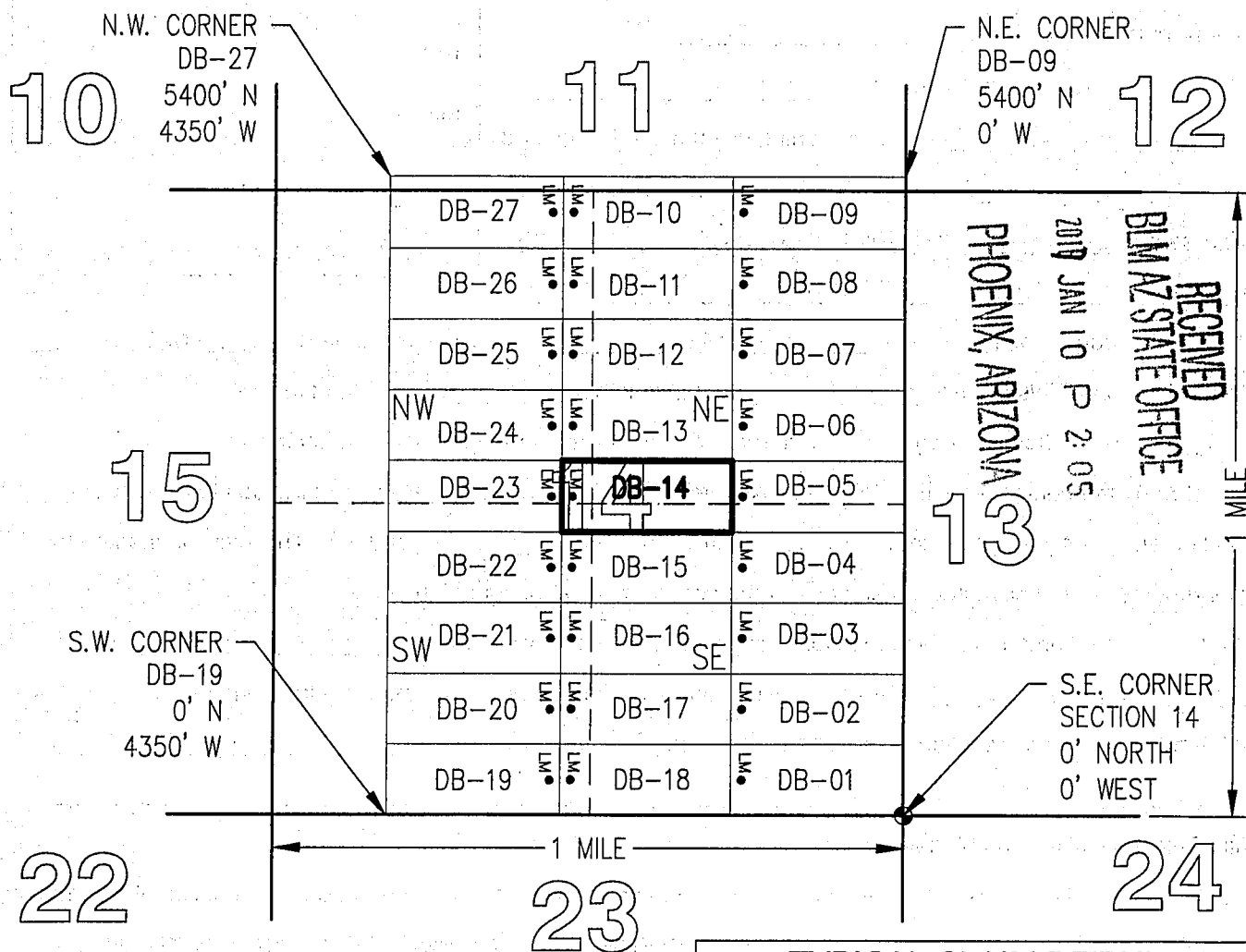
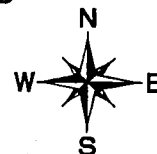
## LOCATION OF THE DB-01 THROUGH DB-136 LODE CLAIMS

SITUATED IN SECTIONS 9, 10, 11, 14 AND 15, T5S,  
R13E, G&SRM, PINAL COUNTY, AZ

ALL CLAIMS ARE 1450' IN LENGTH & 600' IN WIDTH

**EXCEPT:**

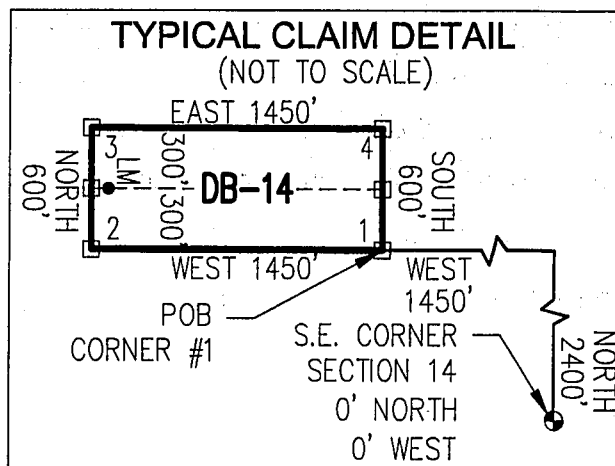
CLAIM NUMBERS 130 THROUGH 135 WHICH ARE 1500' IN LENGTH & 400' IN WIDTH  
AND CLAIM NUMBER 136 WHICH IS 1200' IN LENGTH & 400' IN WIDTH



TOTAL CLAIM ACREAGE = 19.97 +/- ACRES

□ INDICATES END CENTER OR CORNER OF LODE CLAIM. SET 2"x2"x5' WOODEN POST (TYPICAL).

LM • INDICATES LOCATION MONUMENT. SET 2"x2"x5' WOODEN POST 10' FROM AN END CENTER ON THE CENTERLINE OF THE CLAIM (TYPICAL).



OFFICIAL RECORDS OF  
PINAL COUNTY RECORDER  
VIRGINIA ROSS



DATE/TIME: 12/16/2016 1124  
FEE: \$10.00  
PAGES: 2  
FEE NUMBER: 2016-084547



2  
\*\*Return To Address\*\*  
Listed Below

LOCATION NOTICE FOR LODE MINING CLAIM

☐ Amendment BLM Serial # \_\_\_\_\_

NOTICE IS HEREBY GIVEN that the DB-15  
\_\_\_\_\_ lode mining claim has been located  
by FREEPORT MCMORAN  
MINERAL PROPERTIES, INC whose current mailing  
address is 333 NORTH CENTRAL AVE  
PHOENIX, AZ 85004

BLM  
Date  
Stamp

RECEIVED  
BLM AZ STATE OFFICE  
2017 JAN 10 P 2:05  
PHOENIX, ARIZONA

The general course of this claim is EAST-WEST and it is situated in PINAL  
County, Arizona. This claim is 1450 feet in length and 600 feet in width.

19.97 Total Claim Acreage. This claim runs from the location monument on which this location notice  
is posted on the centerline of the claim approximately 10 feet in a WEST direction to the WEST  
end line and 1440 feet in a EAST direction to the EAST end line. This claim is marked by six  
monuments, one at each corner and one at the center of each end line of the claim.

The location monument on which this notice is posted is situated within Section 14, Township 5  
S, Range 13 E, Gila Salt River Base and Meridian, Arizona and this claim encompasses portions  
of the following quarter section(s), section(s), Township(s) and Range(s) SE 1/4 & SW 1/4,  
SECTION 14, T5S-R13E

Gila Salt River Base and Meridian, Arizona.

The locality of this claim with reference to some natural object or permanent monument and additional information  
(if any) concerning its locality are as follows: THE SOUTHEAST CORNER OF THIS CLAIM IS  
1,800 FEET NORTH & 1450 FEET WEST OF THE SOUTHEAST CORNER OF  
SECTION 14, T5S-R13E

The above information is shown on the attached map.

DATED AND POSTED on the ground this 16<sup>th</sup> day of NOVEMBER, 2016.

☐ LOCATOR(s) ☒ AGENT

Print Name(s) JODY A. STONE, RLS

Signature(s) [Signature]

Form MCF100  
Revised July 2014

This form is available from the Arizona Geological Survey and may be reproduced.

ANCH 40912

# "DB-15" CLAIM

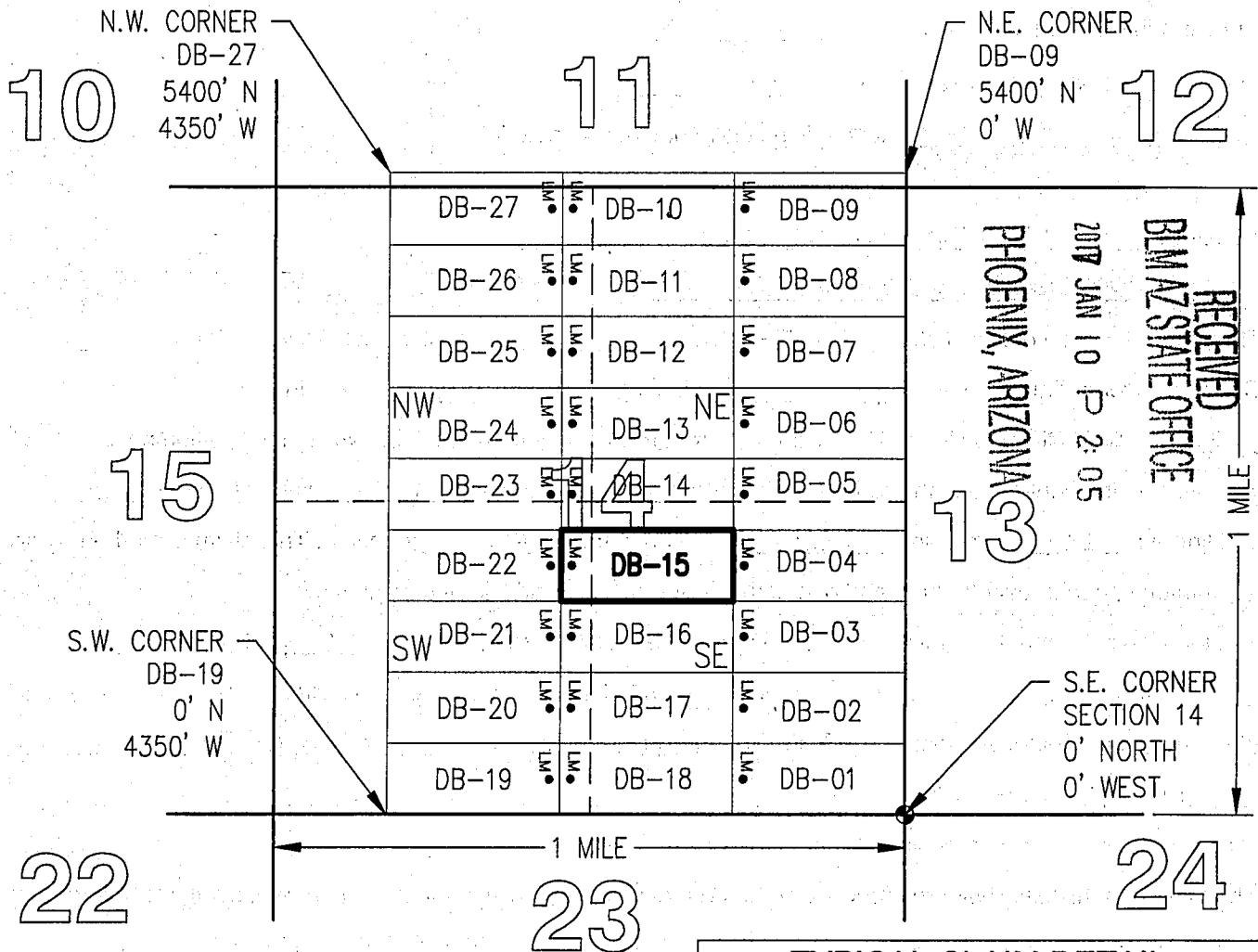

## LOCATION OF THE DB-01 THROUGH DB-136 LODGE CLAIMS

SITUATED IN SECTIONS 9, 10, 11, 14 AND 15, T5S,  
R13E, G&SRM, PINAL COUNTY, AZ

ALL CLAIMS ARE 1450' IN LENGTH & 600' IN WIDTH

### EXCEPT:

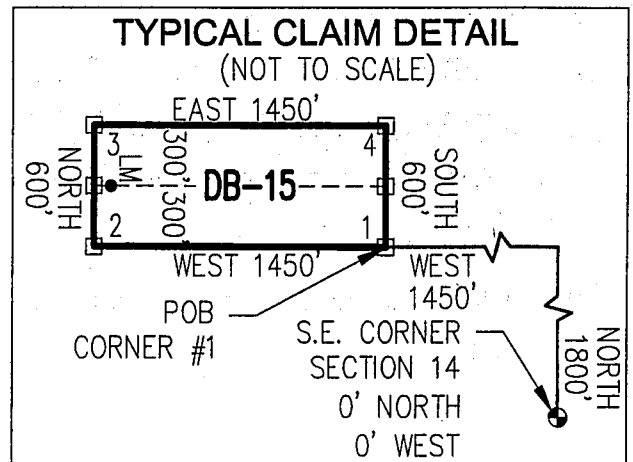
CLAIM NUMBERS 130 THROUGH 135 WHICH ARE 1500' IN LENGTH & 400' IN WIDTH  
AND CLAIM NUMBER 136 WHICH IS 1200' IN LENGTH & 400' IN WIDTH



TOTAL CLAIM ACREAGE = 19.97 +/- ACRES

□ INDICATES END CENTER OR CORNER OF LODGE CLAIM. SET 2"x2"x5' WOODEN POST (TYPICAL).

LM • INDICATES LOCATION MONUMENT. SET 2"x2"x5' WOODEN POST 10' FROM AN END CENTER ON THE CENTERLINE OF THE CLAIM (TYPICAL).



ANCHOR 9912



OFFICIAL RECORDS OF  
PINAL COUNTY RECORDER  
VIRGINIA ROSS

\*\*Return To Address\*\*  
Listed Below

DATE/TIME: 12/16/2016 1124  
FEE: \$10.00  
PAGES: 2  
FEE NUMBER: 2016-084548



LOCATION NOTICE FOR LODE MINING CLAIM

☐ Amendment BLM Serial # \_\_\_\_\_

NOTICE IS HEREBY GIVEN that the DB-16  
\_\_\_\_\_ lode mining claim has been located  
by FREEPORT MCMORAN  
MINERAL PROPERTIES, INC whose current mailing  
address is 333 NORTH CENTRAL AVE  
PHOENIX, AZ 85004

BLM  
Date  
Stamp

RECEIVED  
BLM AZ STATE OFFICE  
2017 JAN 10 P 2 06  
PHOENIX, ARIZONA

The general course of this claim is EAST-WEST and it is situated in PINAL  
County, Arizona. This claim is 1450 feet in length and 600 feet in width.

19.97 Total Claim Acreage. This claim runs from the location monument on which this location notice  
is posted on the centerline of the claim approximately 10 feet in a WEST direction to the WEST  
end line and 1440 feet in a EAST direction to the EAST end line. This claim is marked by six  
monuments, one at each corner and one at the center of each end line of the claim.

The location monument on which this notice is posted is situated within Section 14, Township 5  
S, Range 13 E, Gila Salt River Base and Meridian, Arizona and this claim encompasses portions  
of the following quarter section(s), section(s), Township(s) and Range(s) SE 1/4 & SW 1/4,  
SECTION 14, T5S-R13E

Gila Salt River Base and Meridian, Arizona.

The locality of this claim with reference to some natural object or permanent monument and additional information  
(if any) concerning its locality are as follows: THE SOUTHEAST CORNER OF THIS CLAIM IS  
1,200 FEET NORTH & 1450 FEET WEST OF THE SOUTHEAST CORNER OF  
SECTION 14, T5S-R13E The above information is shown on the attached map.

DATED AND POSTED on the ground this 16<sup>th</sup> day of NOVEMBER, 2016.

☐ LOCATOR(s) ☒ AGENT

Print Name(s) JODY A. STONE, RLS

Signature(s) \_\_\_\_\_

Form MCF100  
Revised July 2014

AN0440913



# "DB-16" CLAIM

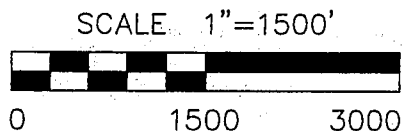
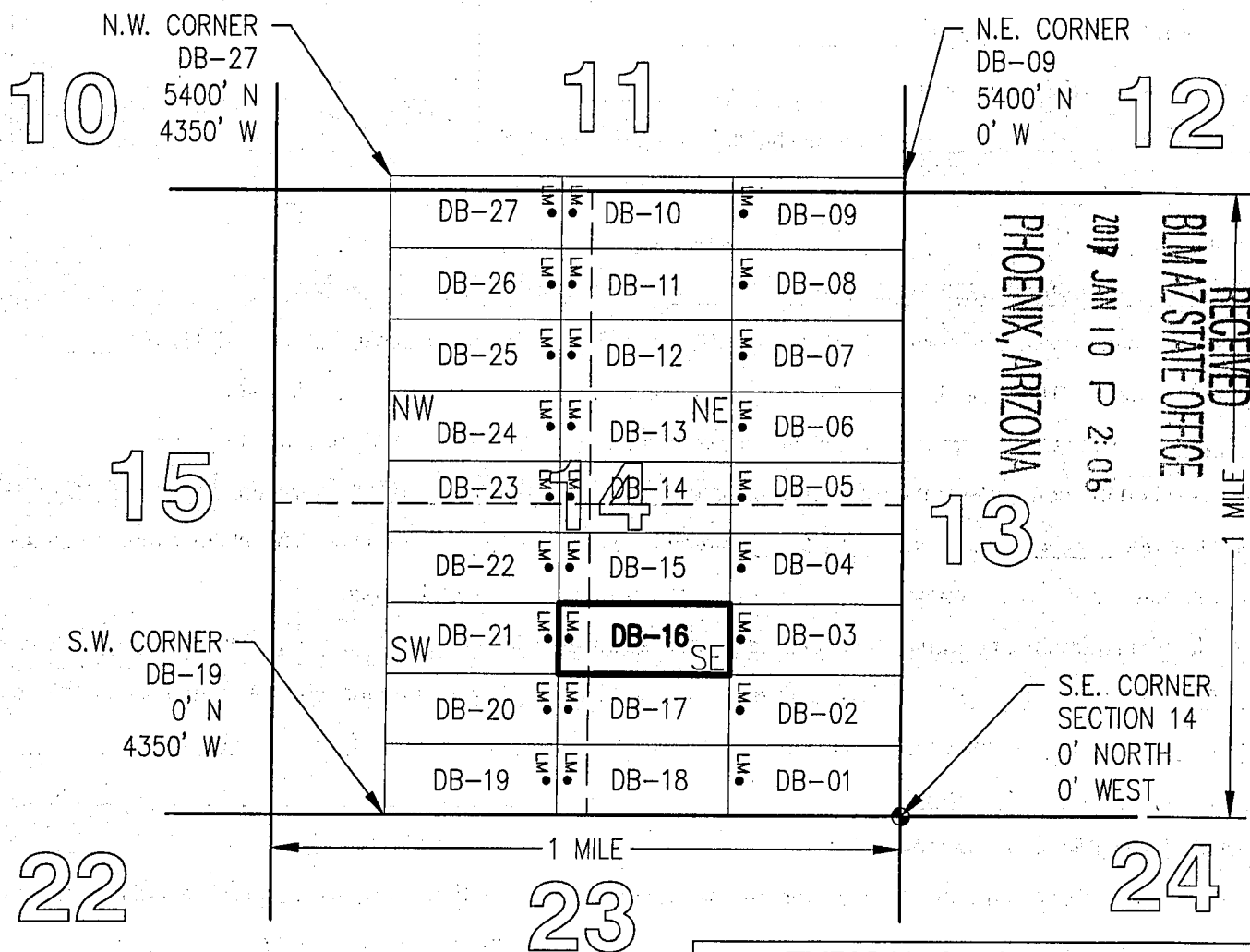
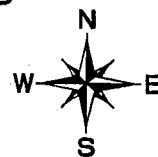
## LOCATION OF THE DB-01 THROUGH DB-136 LODE CLAIMS

SITUATED IN SECTIONS 9, 10, 11, 14 AND 15, T5S,  
R13E, G&SRM, PINAL COUNTY, AZ

ALL CLAIMS ARE 1450' IN LENGTH & 600' IN WIDTH

EXCEPT:

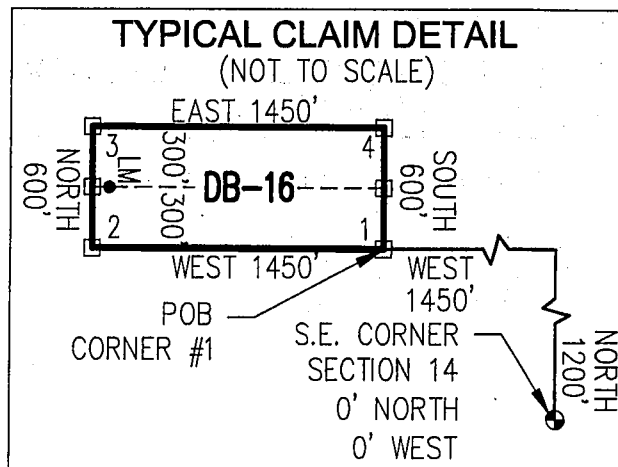
CLAIM NUMBERS 130 THROUGH 135 WHICH ARE 1500' IN LENGTH & 400' IN WIDTH  
AND CLAIM NUMBER 136 WHICH IS 1200' IN LENGTH & 400' IN WIDTH



TOTAL CLAIM ACREAGE = 19.97 +/- ACRES

□ INDICATES END CENTER OR CORNER OF LODE CLAIM. SET 2"x2"x5' WOODEN POST (TYPICAL).

LM • INDICATES LOCATION MONUMENT. SET 2"x2"x5' WOODEN POST 10' FROM AN END CENTER ON THE CENTERLINE OF THE CLAIM (TYPICAL).



2



OFFICIAL RECORDS OF  
PINAL COUNTY RECORDER  
VIRGINIA ROSS

**\*\*Return To Address\*\***  
Listed Below

DATE/TIME: 12/16/2016 1124  
FEE: \$10.00  
PAGES: 2  
FEE NUMBER: 2016-084549



**LOCATION NOTICE FOR LODE MINING CLAIM**

☐ Amendment BLM Serial # \_\_\_\_\_

NOTICE IS HEREBY GIVEN that the DB-17

\_\_\_\_\_ lode mining claim has been located  
by FREEPORT MCMORAN  
MINERAL PROPERTIES, INC whose current mailing  
address is 333 NORTH CENTRAL AVE  
PHOENIX, AZ 85004

BLM  
Date  
Stamp

RECEIVED  
BLM AZ STATE OFFICE  
2016 JAN 10 P 2:06  
PHOENIX, ARIZONA

The general course of this claim is EAST-WEST and it is situated in PINAL

County, Arizona. This claim is 1450 feet in length and 600 feet in width.

19.97 Total Claim Acreage. This claim runs from the location monument on which this location notice  
is posted on the centerline of the claim approximately 10 feet in a WEST direction to the WEST  
end line and 1440 feet in a EAST direction to the EAST end line. This claim is marked by six  
monuments, one at each corner and one at the center of each end line of the claim.

The location monument on which this notice is posted is situated within Section 14, Township 5  
S, Range 13 E, Gila Salt River Base and Meridian, Arizona and this claim encompasses portions  
of the following quarter section(s), section(s), Township(s) and Range(s) SE 1/4 & SW 1/4,  
SECTION 14, T5S-R13E

Gila Salt River Base and Meridian, Arizona.

The locality of this claim with reference to some natural object or permanent monument and additional information  
(if any) concerning its locality are as follows: THE SOUTHEAST CORNER OF THIS CLAIM IS  
600 FEET NORTH & 1450 FEET WEST OF THE SOUTHEAST CORNER OF  
SECTION 14, T5S-R13E

The above information is shown on the attached map.

DATED AND POSTED on the ground this 16<sup>th</sup> day of NOVEMBER, 2016.

☐ LOCATOR(s) ☒ AGENT

Print Name(s) JODY A. STONE, RLS

Signature(s) \_\_\_\_\_

Form MCF100  
Revised July 2014

ARHC440914

# "DB-17" CLAIM


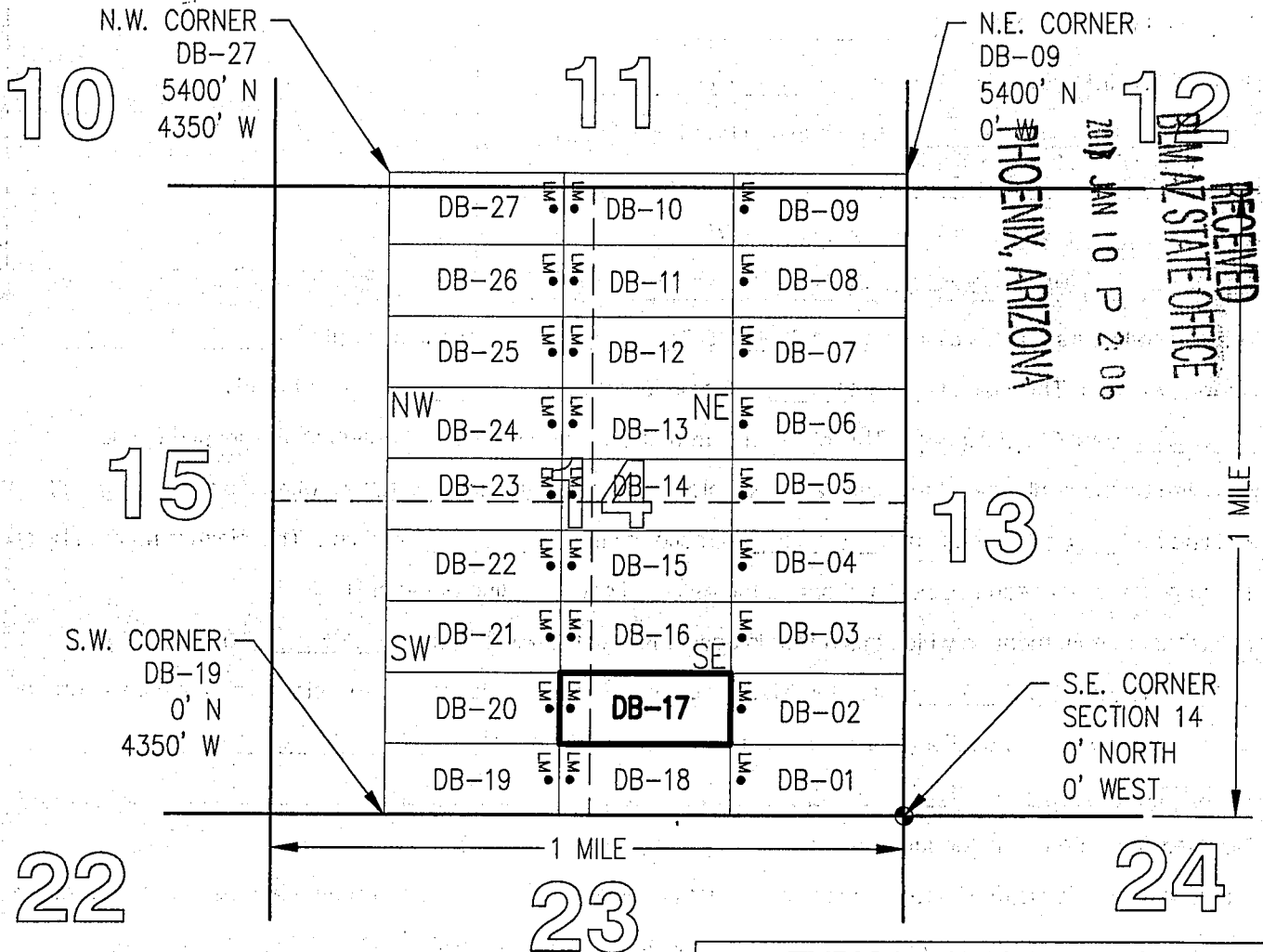
## LOCATION OF THE DB-01 THROUGH DB-136 LODE CLAIMS

SITUATED IN SECTIONS 9, 10, 11, 14 AND 15, T5S,  
R13E, G&SRM, PINAL COUNTY, AZ

ALL CLAIMS ARE 1450' IN LENGTH & 600' IN WIDTH

### EXCEPT:

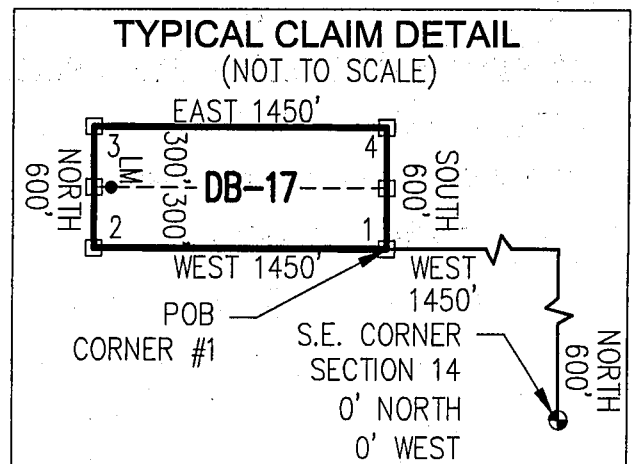
CLAIM NUMBERS 130 THROUGH 135 WHICH ARE 1500' IN LENGTH & 400' IN WIDTH  
AND CLAIM NUMBER 136 WHICH IS 1200' IN LENGTH & 400' IN WIDTH



TOTAL CLAIM ACREAGE = 19.97 +/- ACRES

□ INDICATES END CENTER OR CORNER OF LODE CLAIM. SET 2"x2"x5' WOODEN POST (TYPICAL).

LM • INDICATES LOCATION MONUMENT. SET 2"x2"x5' WOODEN POST 10' FROM AN END CENTER ON THE CENTERLINE OF THE CLAIM (TYPICAL).





OFFICIAL RECORDS OF  
PINAL COUNTY RECORDER  
VIRGINIA ROSS

\*\*Return To Address\*\*  
Listed Below

DATE/TIME: 12/16/2016 1124  
FEE: \$10.00  
PAGES: 2  
FEE NUMBER: 2016-084550



LOCATION NOTICE FOR LODE MINING CLAIM

☐ Amendment BLM Serial # \_\_\_\_\_

NOTICE IS HEREBY GIVEN that the DB-18

\_\_\_\_\_ lode mining claim has been located  
by FREEPORT MCMORAN  
MINERAL PROPERTIES, INC whose current mailing  
address is 333 NORTH CENTRAL AVE  
PHOENIX, AZ 85004

BLM  
Date  
Stamp

RECEIVED  
BLM AZ STATE OFFICE  
2017 JAN 10 P 2:06  
PHOENIX, ARIZONA

The general course of this claim is EAST-WEST and it is situated in PINAL  
County, Arizona. This claim is 1450 feet in length and 600 feet in width.

19.97 Total Claim Acreage. This claim runs from the location monument on which this location notice  
is posted on the centerline of the claim approximately 10 feet in a WEST direction to the WEST  
end line and 1440 feet in a EAST direction to the EAST end line. This claim is marked by six  
monuments, one at each corner and one at the center of each end line of the claim.

The location monument on which this notice is posted is situated within Section 14, Township 5  
S, Range 13 E, Gila Salt River Base and Meridian, Arizona and this claim encompasses portions  
of the following quarter section(s), section(s), Township(s) and Range(s) SE 1/4 & SW 1/4,  
SECTION 14, T5S-R13E

Gila Salt River Base and Meridian, Arizona.

The locality of this claim with reference to some natural object or permanent monument and additional information  
(if any) concerning its locality are as follows: THE SOUTHEAST CORNER OF THIS CLAIM IS  
0 FEET NORTH & 1450 FEET WEST OF THE SOUTHEAST CORNER OF  
SECTION 14, T5S-R13E

The above information is shown on the attached map.

DATED AND POSTED on the ground this 16<sup>th</sup> day of NOVEMBER, 2016.

☐ LOCATOR(s) ☒ AGENT

Print Name(s) JODY A. STONE, RLS

Signature(s) \_\_\_\_\_

Form MCF100  
Revised July 2014

This form is available from the Arizona Geological Survey and may be reproduced.

AMC440915

AMC 4-0915





OFFICIAL RECORDS OF  
PINAL COUNTY RECORDER  
VIRGINIA ROSS

\*\*Return To Address\*\*  
Listed Below

DATE/TIME: 12/16/2016 1124  
FEE: \$10.00  
PAGES: 2  
FEE NUMBER: 2016-084551



LOCATION NOTICE FOR LODE MINING CLAIM

☐ Amendment BLM Serial # \_\_\_\_\_

NOTICE IS HEREBY GIVEN that the DB-19

\_\_\_\_\_ lode mining claim has been located  
by FREEPORT MCMORAN  
MINERAL PROPERTIES, INC whose current mailing  
address is 333 NORTH CENTRAL AVE  
PHOENIX, AZ 85004

BLM  
Date  
Stamp

RECEIVED  
BLM STATE OFFICE  
2017 JAN 10 P 2:06  
PHOENIX, ARIZONA

The general course of this claim is EAST-WEST and it is situated in PINAL  
County, Arizona. This claim is 1450 feet in length and 600 feet in width.

19.97 Total Claim Acreage. This claim runs from the location monument on which this location notice  
is posted on the centerline of the claim approximately 10 feet in a EAST direction to the EAST  
end line and 1440 feet in a WEST direction to the WEST end line. This claim is marked by six  
monuments, one at each corner and one at the center of each end line of the claim.

The location monument on which this notice is posted is situated within Section 14, Township 5  
S, Range 13 E, Gila Salt River Base and Meridian, Arizona and this claim encompasses portions  
of the following quarter section(s), section(s), Township(s) and Range(s) SW 1/4, SECTION 14,  
T5S-R13E

Gila Salt River Base and Meridian, Arizona.

The locality of this claim with reference to some natural object or permanent monument and additional information  
(if any) concerning its locality are as follows: THE SOUTHEAST CORNER OF THIS CLAIM IS  
0 FEET NORTH & 2,900 FEET WEST OF THE SOUTHEAST CORNER OF  
SECTION 14, T5S-R13E The above information is shown on the attached map.

DATED AND POSTED on the ground this 16<sup>th</sup> day of NOVEMBER, 2016.

☐ LOCATOR(s) ☒ AGENT

Print Name(s) JODY A. STONE, RLS

Signature(s) \_\_\_\_\_

Form MCF100  
Revised July 2014

This form is available from the Arizona Geological Survey and may be reproduced.

ANCI440916

# "DB-19" CLAIM

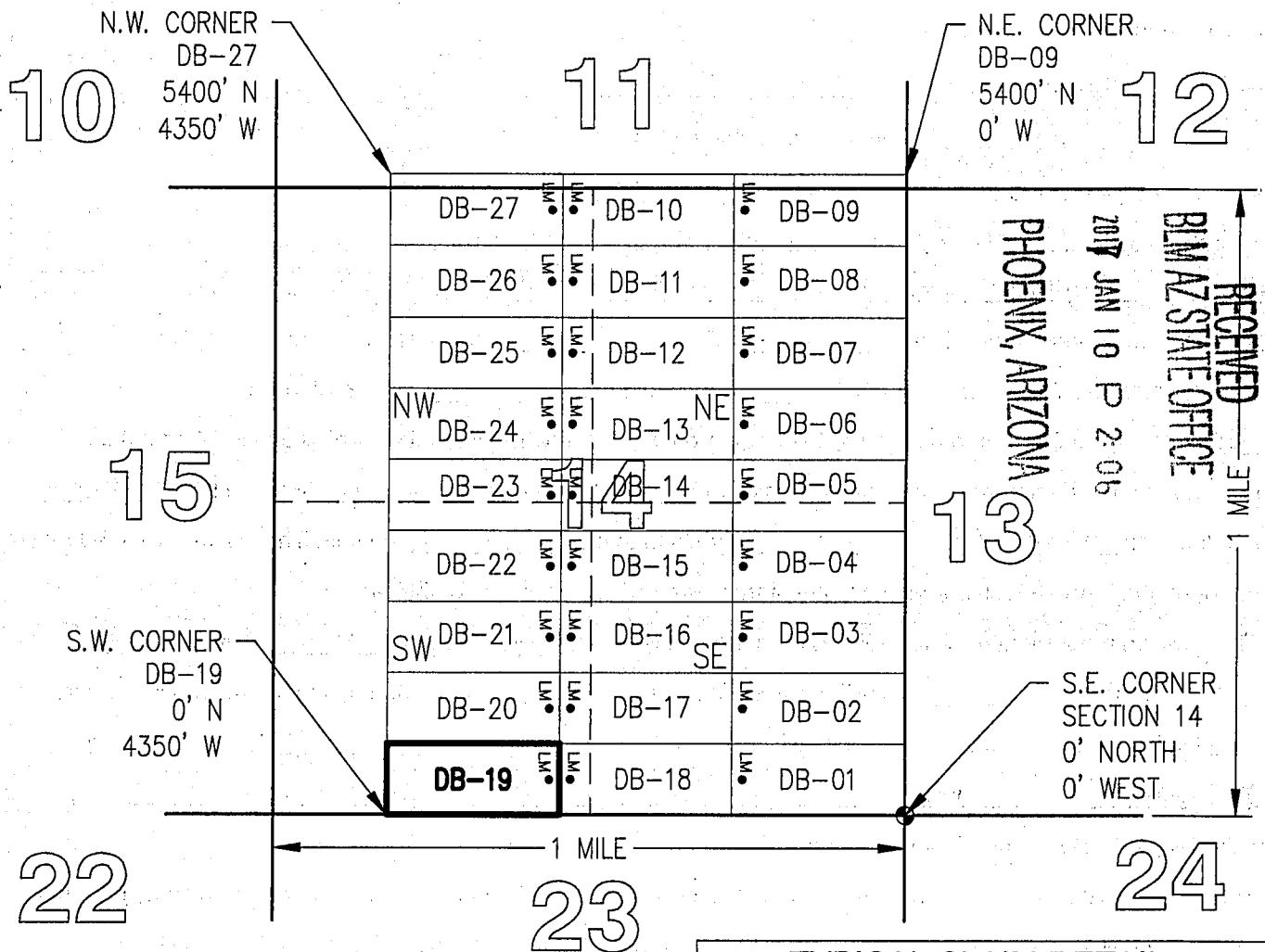
## LOCATION OF THE DB-01 THROUGH DB-136 LODGE CLAIMS

SITUATED IN SECTIONS 9, 10, 11, 14 AND 15, T5S,  
R13E, G&SRM, PINAL COUNTY, AZ


ALL CLAIMS ARE 1450' IN LENGTH & 600' IN WIDTH

### EXCEPT:

CLAIM NUMBERS 130 THROUGH 135 WHICH ARE 1500' IN LENGTH & 400' IN WIDTH  
AND CLAIM NUMBER 136 WHICH IS 1200' IN LENGTH & 400' IN WIDTH



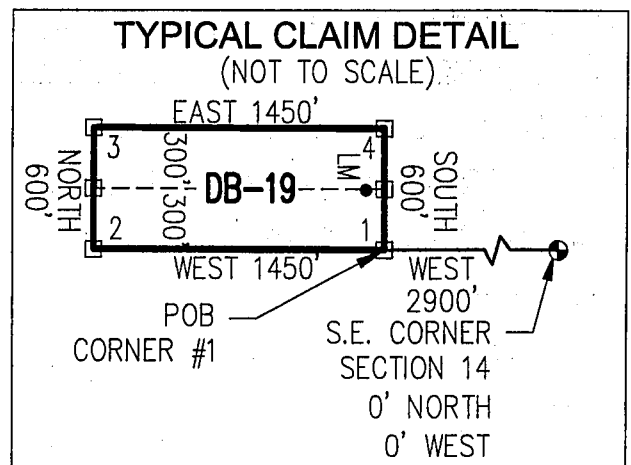
SCALE 1"=1500'



TOTAL CLAIM ACREAGE = 19.97 +/- ACRES

□ INDICATES END CENTER OR CORNER OF LODGE CLAIM. SET 2"x2"x5' WOODEN POST (TYPICAL).

LM • INDICATES LOCATION MONUMENT. SET 2"x2"x5' WOODEN POST 10' FROM AN END CENTER ON THE CENTERLINE OF THE CLAIM (TYPICAL).



AMC440916

2



**OFFICIAL RECORDS OF  
PINAL COUNTY RECORDER  
VIRGINIA ROSS**

**\*\*Return To Address\*\***  
Listed Below

DATE/TIME: 12/16/2016 1124  
FEE: \$10.00  
PAGES: 2  
FEE NUMBER: 2016-084552



**LOCATION NOTICE FOR LODE MINING CLAIM**

☐ Amendment BLM Serial # \_\_\_\_\_

NOTICE IS HEREBY GIVEN that the DB-20  
\_\_\_\_\_ lode mining claim has been located  
by FREEPORT MCMORAN  
MINERAL PROPERTIES, INC whose current mailing  
address is 333 NORTH CENTRAL AVE  
PHOENIX, AZ 85004

BLM  
Date  
Stamp

RECEIVED  
BLM AZ STATE OFFICE  
2017 JAN 10 P 2:01  
PHOENIX, ARIZONA

The general course of this claim is EAST-WEST and it is situated in PINAL  
County, Arizona. This claim is 1450 feet in length and 600 feet in width.

19.97 Total Claim Acreage. This claim runs from the location monument on which this location notice  
is posted on the centerline of the claim approximately 10 feet in a EAST direction to the EAST  
end line and 1440 feet in a WEST direction to the WEST end line. This claim is marked by six  
monuments, one at each corner and one at the center of each end line of the claim.

The location monument on which this notice is posted is situated within Section 14, Township 5  
S, Range 13 E, Gila Salt River Base and Meridian, Arizona and this claim encompasses portions  
of the following quarter section(s), section(s), Township(s) and Range(s) SW 1/4, SECTION 14,  
T5S-R13E

Gila Salt River Base and Meridian, Arizona.

The locality of this claim with reference to some natural object or permanent monument and additional information  
(if any) concerning its locality are as follows: THE SOUTHEAST CORNER OF THIS CLAIM IS  
600 FEET NORTH & 2,900 FEET WEST OF THE SOUTHEAST CORNER OF  
SECTION 14, T5S-R13E

The above information is shown on the attached map.

DATED AND POSTED on the ground this 16<sup>th</sup> day of NOVEMBER, 2016.

☐ LOCATOR(s) ☒ AGENT

Print Name(s) JODY A. STONE, RLS

Signature(s) \_\_\_\_\_

Form MCF100  
Revised July 2014

AMC440917

# "DB-20" CLAIM

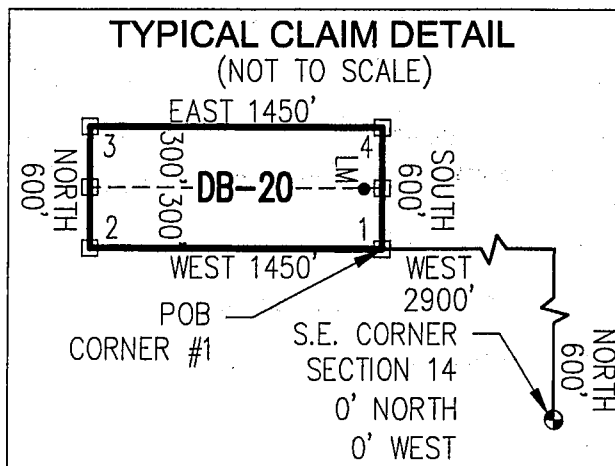
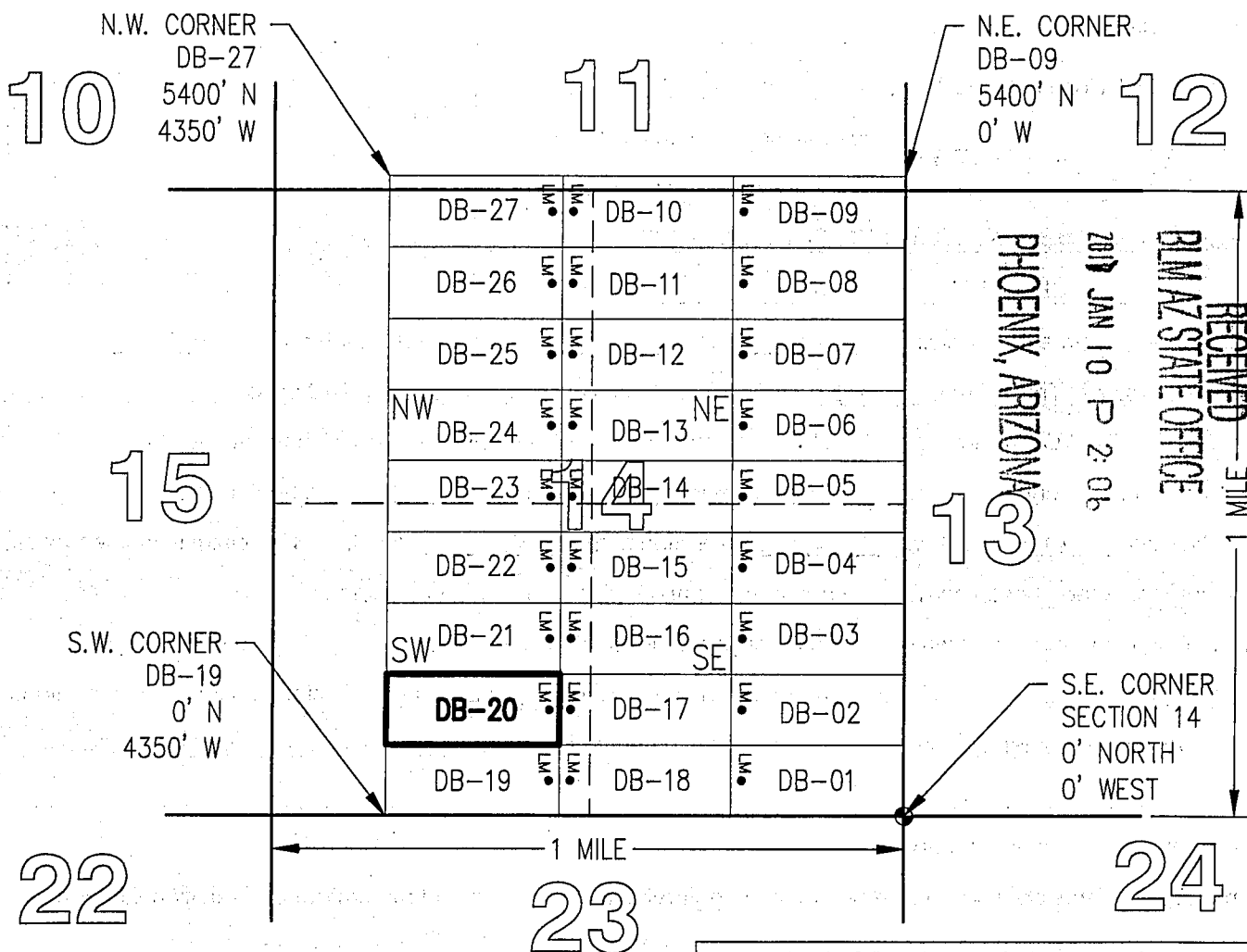
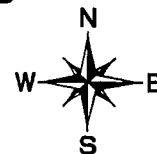
## LOCATION OF THE DB-01 THROUGH DB-136 LODE CLAIMS

SITUATED IN SECTIONS 9, 10, 11, 14 AND 15, T5S,  
R13E, G&SRM, PINAL COUNTY, AZ

ALL CLAIMS ARE 1450' IN LENGTH & 600' IN WIDTH

**EXCEPT:**

CLAIM NUMBERS 130 THROUGH 135 WHICH ARE 1500' IN LENGTH & 400' IN WIDTH  
AND CLAIM NUMBER 136 WHICH IS 1200' IN LENGTH & 400' IN WIDTH





OFFICIAL RECORDS OF  
PINAL COUNTY RECORDER  
VIRGINIA ROSS

\*\*Return To Address\*\*  
Listed Below

DATE/TIME: 12/16/2016 1124  
FEE: \$10.00  
PAGES: 2  
FEE NUMBER: 2016-084553



LOCATION NOTICE FOR LODE MINING CLAIM

☐ Amendment BLM Serial # \_\_\_\_\_

NOTICE IS HEREBY GIVEN that the DB-21  
\_\_\_\_\_ lode mining claim has been located  
by FREEPORT MCMORAN  
MINERAL PROPERTIES, INC whose current mailing  
address is 333 NORTH CENTRAL AVE  
PHOENIX, AZ 85004

BLM  
Date  
Stamp

RECEIVED  
BLM AZ STATE OFFICE  
2017 JAN 10 P 2:06  
PHOENIX, ARIZONA

The general course of this claim is EAST-WEST and it is situated in PINAL  
County, Arizona. This claim is 1450 feet in length and 600 feet in width.

19.97 Total Claim Acreage. This claim runs from the location monument on which this location notice  
is posted on the centerline of the claim approximately 10 feet in a EAST direction to the EAST  
end line and 1440 feet in a WEST direction to the WEST end line. This claim is marked by six  
monuments, one at each corner and one at the center of each end line of the claim.

The location monument on which this notice is posted is situated within Section 14, Township 5  
S, Range 13 E, Gila Salt River Base and Meridian, Arizona and this claim encompasses portions  
of the following quarter section(s), section(s), Township(s) and Range(s) SW 1/4, SECTION 14,  
T5S-R13E

Gila Salt River Base and Meridian, Arizona.

The locality of this claim with reference to some natural object or permanent monument and additional information  
(if any) concerning its locality are as follows: THE SOUTHEAST CORNER OF THIS CLAIM IS  
1,200 FEET NORTH & 2,900 FEET WEST OF THE SOUTHEAST CORNER OF  
SECTION 14, T5S-R13E The above information is shown on the attached map.

DATED AND POSTED on the ground this 16<sup>th</sup> day of NOVEMBER, 2016.

☐ LOCATOR(s) ☒ AGENT

Print Name(s) JODY A. STONE, RLS

Signature(s) \_\_\_\_\_

Form MCF100  
Revised July 2014

This form is available from the Arizona Geological Survey and may be reproduced.

AMC440918



# "DB-21" CLAIM

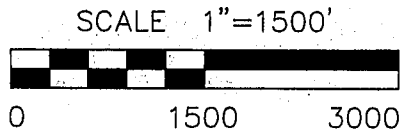
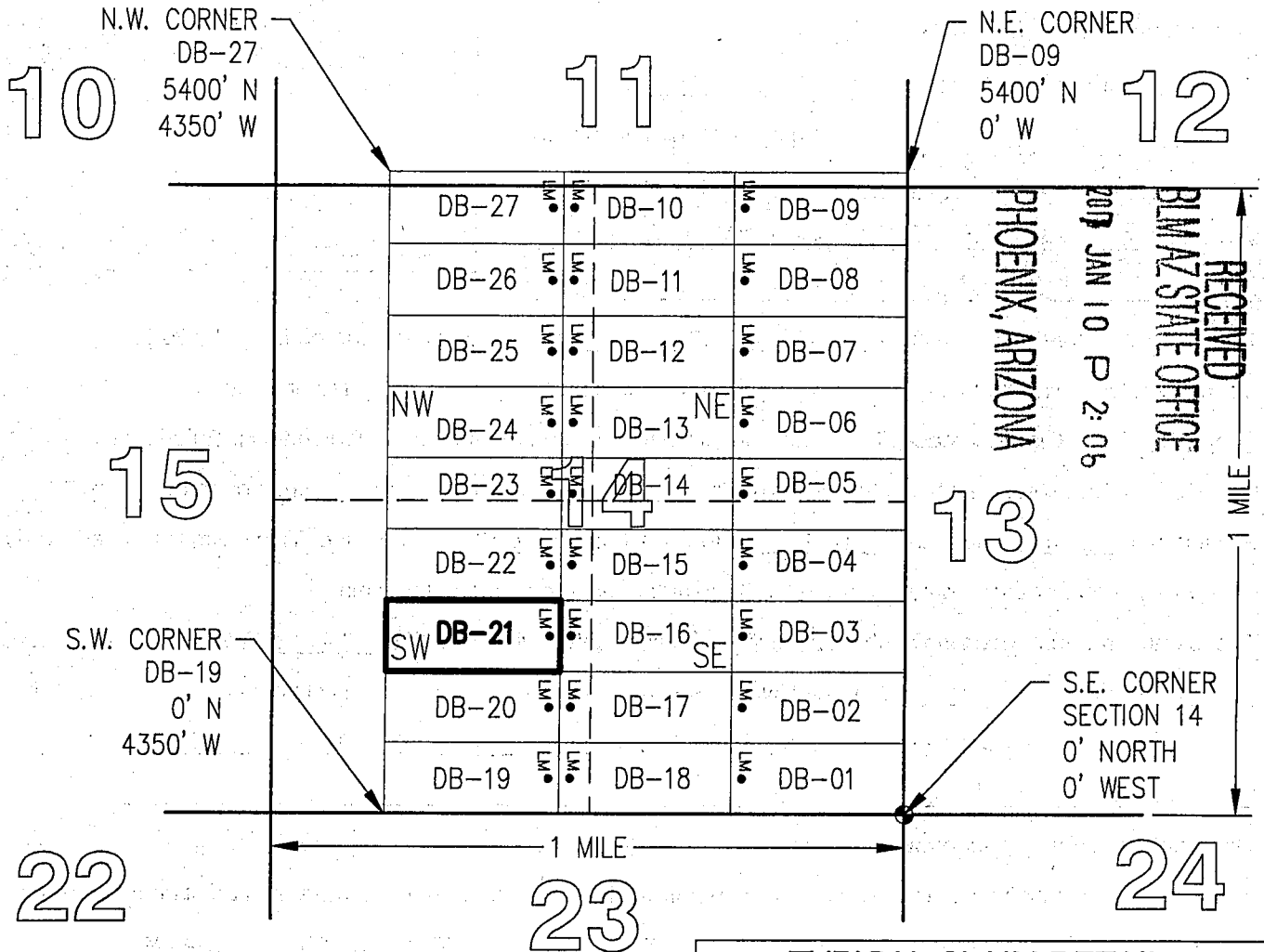
## LOCATION OF THE DB-01 THROUGH DB-136 LODE CLAIMS

SITUATED IN SECTIONS 9, 10, 11, 14 AND 15, T5S,  
R13E, G&SRM, PINAL COUNTY, AZ

ALL CLAIMS ARE 1450' IN LENGTH & 600' IN WIDTH

**EXCEPT:**

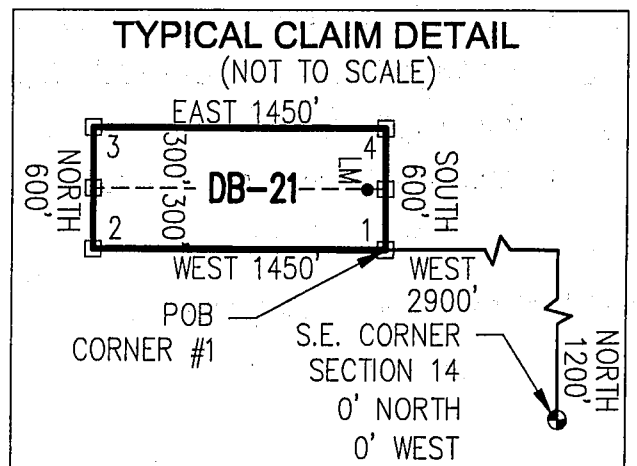
CLAIM NUMBERS 130 THROUGH 135 WHICH ARE 1500' IN LENGTH & 400' IN WIDTH  
AND CLAIM NUMBER 136 WHICH IS 1200' IN LENGTH & 400' IN WIDTH



TOTAL CLAIM ACREAGE = 19.97 +/- ACRES

□ INDICATES END CENTER OR CORNER OF LODE CLAIM. SET 2"x2"x5' WOODEN POST (TYPICAL).

LM • INDICATES LOCATION MONUMENT. SET 2"x2"x5' WOODEN POST 10' FROM AN END CENTER ON THE CENTERLINE OF THE CLAIM (TYPICAL).



ANCH 40918

2



OFFICIAL RECORDS OF  
PINAL COUNTY RECORDER  
VIRGINIA ROSS

**\*\*Return To Address\*\***  
Listed Below

DATE/TIME: 12/16/2016 1124  
FEE: \$10.00  
PAGES: 2  
FEE NUMBER: 2016-084554



**LOCATION NOTICE FOR LODE MINING CLAIM**

☐ Amendment BLM Serial # \_\_\_\_\_

NOTICE IS HEREBY GIVEN that the DB-22  
\_\_\_\_\_ lode mining claim has been located  
by FREEPORT MCMORAN  
MINERAL PROPERTIES, INC whose current mailing  
address is 333 NORTH CENTRAL AVE  
PHOENIX, AZ 85004

BLM  
Date  
Stamp

RECEIVED  
BLM AZ STATE OFFICE  
2017 JAN 10 P 2:06  
PHOENIX, ARIZONA

The general course of this claim is EAST-WEST and it is situated in PINAL  
County, Arizona. This claim is 1450 feet in length and 600 feet in width.

19.97 Total Claim Acreage. This claim runs from the location monument on which this location notice  
is posted on the centerline of the claim approximately 10 feet in a EAST direction to the EAST  
end line and 1440 feet in a WEST direction to the WEST end line. This claim is marked by six  
monuments, one at each corner and one at the center of each end line of the claim.

The location monument on which this notice is posted is situated within Section 14, Township 5  
S, Range 13 E, Gila Salt River Base and Meridian, Arizona and this claim encompasses portions  
of the following quarter section(s), section(s), Township(s) and Range(s) SW 1/4, SECTION 14,  
T5S-R13E

Gila Salt River Base and Meridian, Arizona.

The locality of this claim with reference to some natural object or permanent monument and additional information  
(if any) concerning its locality are as follows: THE SOUTHEAST CORNER OF THIS CLAIM IS  
1,800 FEET NORTH & 2,900 FEET WEST OF THE SOUTHEAST CORNER OF  
SECTION 14, T5S-R13E The above information is shown on the attached map.

DATED AND POSTED on the ground this 16<sup>th</sup> day of NOVEMBER, 2016.

☐ LOCATOR(s) ☒ AGENT

Print Name(s) JODY A. STONE, RLS

Signature(s) \_\_\_\_\_

Form MCF100  
Revised July 2014

AMC440919

# "DB-22" CLAIM

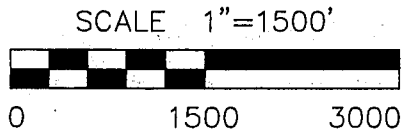
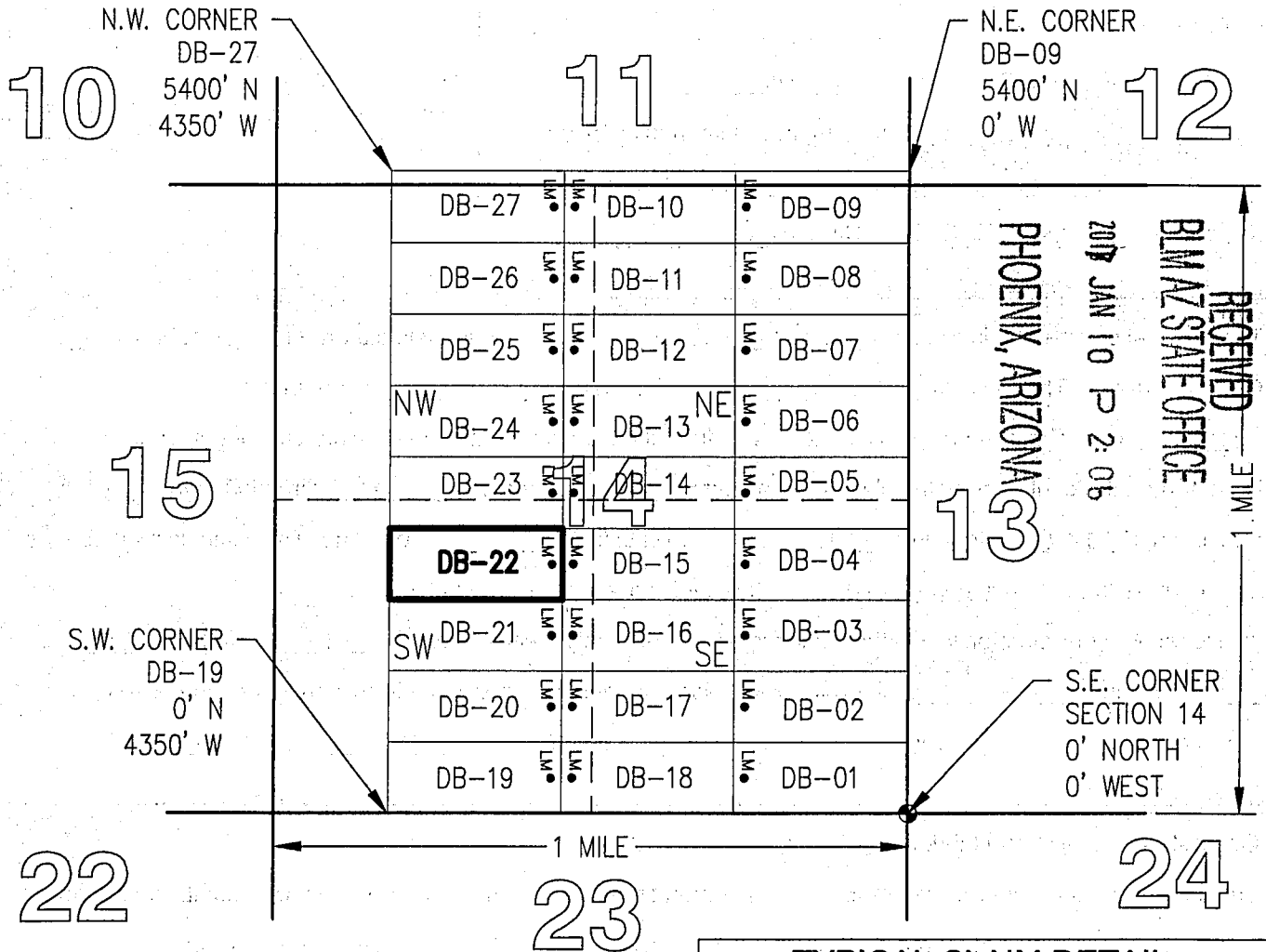
## LOCATION OF THE DB-01 THROUGH DB-136 LODE CLAIMS

SITUATED IN SECTIONS 9, 10, 11, 14 AND 15, T5S,  
R13E, G&SRM, PINAL COUNTY, AZ

ALL CLAIMS ARE 1450' IN LENGTH & 600' IN WIDTH

### EXCEPT:

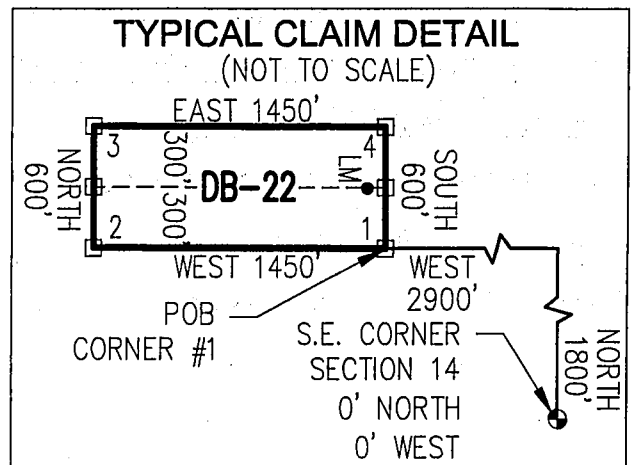
CLAIM NUMBERS 130 THROUGH 135 WHICH ARE 1500' IN LENGTH & 400' IN WIDTH  
AND CLAIM NUMBER 136 WHICH IS 1200' IN LENGTH & 400' IN WIDTH



TOTAL CLAIM ACREAGE = 19.97 +/- ACRES

□ INDICATES END CENTER OR CORNER OF LODE CLAIM. SET 2"x2"x5' WOODEN POST (TYPICAL).

LM • INDICATES LOCATION MONUMENT. SET 2"x2"x5' WOODEN POST 10' FROM AN END CENTER ON THE CENTERLINE OF THE CLAIM (TYPICAL).





OFFICIAL RECORDS OF  
PINAL COUNTY RECORDER  
VIRGINIA ROSS

\*\*Return To Address\*\*  
Listed Below

DATE/TIME: 12/16/2016 1124  
FEE: \$10.00  
PAGES: 2  
FEE NUMBER: 2016-084555



LOCATION NOTICE FOR LODE MINING CLAIM

☐ Amendment BLM Serial # \_\_\_\_\_

NOTICE IS HEREBY GIVEN that the DB-23  
\_\_\_\_\_ lode mining claim has been located  
by FREEPORT MCMORAN  
MINERAL PROPERTIES, INC whose current mailing  
address is 333 NORTH CENTRAL AVE  
PHOENIX, AZ 85004

BLM  
Date  
Stamp

RECEIVED  
BLM AZ STATE OFFICE  
2017 JAN 10 P 2:08  
PHOENIX, ARIZONA

The general course of this claim is EAST-WEST and it is situated in PINAL  
County, Arizona. This claim is 1450 feet in length and 600 feet in width.

19.97 Total Claim Acreage. This claim runs from the location monument on which this location notice  
is posted on the centerline of the claim approximately 10 feet in a EAST direction to the EAST  
end line and 1440 feet in a WEST direction to the WEST end line. This claim is marked by six  
monuments, one at each corner and one at the center of each end line of the claim.

The location monument on which this notice is posted is situated within Section 14, Township 5  
S, Range 13 E, Gila Salt River Base and Meridian, Arizona and this claim encompasses portions  
of the following quarter section(s), section(s), Township(s) and Range(s) NW 1/4 & SW 1/4,  
SECTION 14, T5S-R13E

Gila Salt River Base and Meridian, Arizona.

The locality of this claim with reference to some natural object or permanent monument and additional information  
(if any) concerning its locality are as follows: THE SOUTHEAST CORNER OF THIS CLAIM IS  
2,400 FEET NORTH & 2,900 FEET WEST OF THE SOUTHEAST CORNER OF  
SECTION 14, T5S-R13E The above information is shown on the attached map.

DATED AND POSTED on the ground this 16<sup>th</sup> day of NOVEMBER, 2016.

☐ LOCATOR(s) ☒ AGENT

Print Name(s) JODY A. STONE, RLS

Signature(s) \_\_\_\_\_

Form MCF100  
Revised July 2014

This form is available from the Arizona Geological Survey and may be reproduced.

AMC440920

## LOCATION OF THE DB-01 THROUGH DB-136 LODGE CLAIMS

**EXCEPT:**

N.W. CORNER  
DB-27  
5400' N  
4350' W

N.E. CORNER  
DB-09  
5400' N  
0' W

10 11 12

15 13 14

S.W. CORNER  
DB-19  
0' N  
4350' W

S.E. CORNER  
SECTION 14  
0' NORTH  
0' WEST

22 23 24

1 MILE

RECEIVED  
BLM AZ STATE OFFICE  
JAN 10 P 2:05  
PHOENIX, ARIZONA

DB-27 DB-10 DB-09  
DB-26 DB-11 DB-08  
DB-25 DB-12 DB-07  
DB-24 DB-13 DB-06  
DB-23 DB-14 DB-05  
DB-22 DB-15 DB-04  
DB-21 DB-16 DB-03  
DB-20 DB-17 DB-02  
DB-19 DB-18 DB-01

LM • INDICATES LOCATION MONUMENT. SET 2"x2"x5'  
WOODEN POST 10' FROM AN END CENTER ON  
THE CENTERLINE OF THE CLAIM (TYPICAL).

44-38861-10920



OFFICIAL RECORDS OF  
PINAL COUNTY RECORDER  
VIRGINIA ROSS

\*\*Return To Address\*\*  
Listed Below

DATE/TIME: 12/16/2016 1124  
FEE: \$10.00  
PAGES: 2  
FEE NUMBER: 2016-084556



LOCATION NOTICE FOR LODE MINING CLAIM

☐ Amendment BLM Serial # \_\_\_\_\_

NOTICE IS HEREBY GIVEN that the DB-24

\_\_\_\_\_ lode mining claim has been located  
by FREEPORT MCMORAN  
MINERAL PROPERTIES, INC whose current mailing  
address is 333 NORTH CENTRAL AVE  
PHOENIX, AZ 85004

BLM  
Date  
Stamp

RECEIVED  
BLM AZ STATE OFFICE  
2017 JAN 10 P 2:06  
PHOENIX, ARIZONA

The general course of this claim is EAST-WEST and it is situated in PINAL

County, Arizona. This claim is 1450 feet in length and 600 feet in width.

19.97 Total Claim Acreage. This claim runs from the location monument on which this location notice  
is posted on the centerline of the claim approximately 10 feet in a EAST direction to the EAST  
end line and 1440 feet in a WEST direction to the WEST end line. This claim is marked by six  
monuments, one at each corner and one at the center of each end line of the claim.

The location monument on which this notice is posted is situated within Section 14, Township 5  
S, Range 13 E, Gila Salt River Base and Meridian, Arizona and this claim encompasses portions  
of the following quarter section(s), section(s), Township(s) and Range(s) NW 1/4, SECTION 14,  
T5S-R13E

Gila Salt River Base and Meridian, Arizona.

The locality of this claim with reference to some natural object or permanent monument and additional information  
(if any) concerning its locality are as follows: THE SOUTHEAST CORNER OF THIS CLAIM IS  
3,000 FEET NORTH & 2,900 FEET WEST OF THE SOUTHEAST CORNER OF  
SECTION 14, T5S-R13E

The above information is shown on the attached map.

DATED AND POSTED on the ground this 16<sup>th</sup> day of NOVEMBER, 2016.

☐ LOCATOR(s) ☒ AGENT

Print Name(s) JODY A. STONE, RLS

Signature(s) \_\_\_\_\_

Form MCF100  
Revised July 2014

This form is available from the Arizona Geological Survey and may be reproduced.

AMC440921





2



OFFICIAL RECORDS OF  
PINAL COUNTY RECORDER  
VIRGINIA ROSS

**\*\*Return To Address\*\***  
Listed Below

DATE/TIME: 12/16/2016 1124  
FEE: \$10.00  
PAGES: 2  
FEE NUMBER: 2016-084557



**LOCATION NOTICE FOR LODE MINING CLAIM**

☐ Amendment BLM Serial # \_\_\_\_\_

NOTICE IS HEREBY GIVEN that the DB-25

\_\_\_\_\_ lode mining claim has been located  
by FREEPORT MCMORAN  
MINERAL PROPERTIES, INC whose current mailing  
address is 333 NORTH CENTRAL AVE  
PHOENIX, AZ 85004

BLM  
Date  
Stamp

RECEIVED  
BLM AZ STATE OFFICE  
2017 JAN 10 P 2:06  
PHOENIX, ARIZONA

The general course of this claim is EAST-WEST and it is situated in PINAL  
County, Arizona. This claim is 1450 feet in length and 600 feet in width.

19.97 Total Claim Acreage. This claim runs from the location monument on which this location notice  
is posted on the centerline of the claim approximately 10 feet in a EAST direction to the EAST  
end line and 1440 feet in a WEST direction to the WEST end line. This claim is marked by six  
monuments, one at each corner and one at the center of each end line of the claim.

The location monument on which this notice is posted is situated within Section 14, Township 5  
S, Range 13 E, Gila Salt River Base and Meridian, Arizona and this claim encompasses portions  
of the following quarter section(s), section(s), Township(s) and Range(s) NW 1/4, SECTION 14,  
T5S-R13E

Gila Salt River Base and Meridian, Arizona.

The locality of this claim with reference to some natural object or permanent monument and additional information  
(if any) concerning its locality are as follows: THE SOUTHEAST CORNER OF THIS CLAIM IS  
3,600 FEET NORTH & 2,900 FEET WEST OF THE SOUTHEAST CORNER OF  
SECTION 14, T5S-R13E

The above information is shown on the attached map.

DATED AND POSTED on the ground this 16<sup>th</sup> day of NOVEMBER, 2016.

☐ LOCATOR(s) ☒ AGENT

Print Name(s) JODY A. STONE, RLS

Signature(s) \_\_\_\_\_

Form MCF100  
Revised July 2014

This form is available from the Arizona Geological Survey and may be reproduced.

AN10440922

# "DB-25" CLAIM

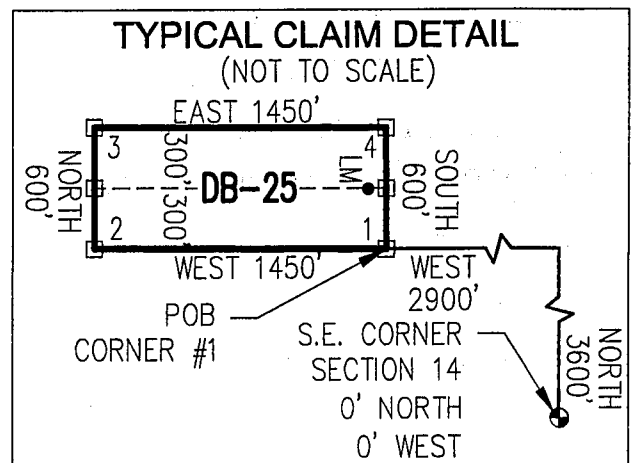
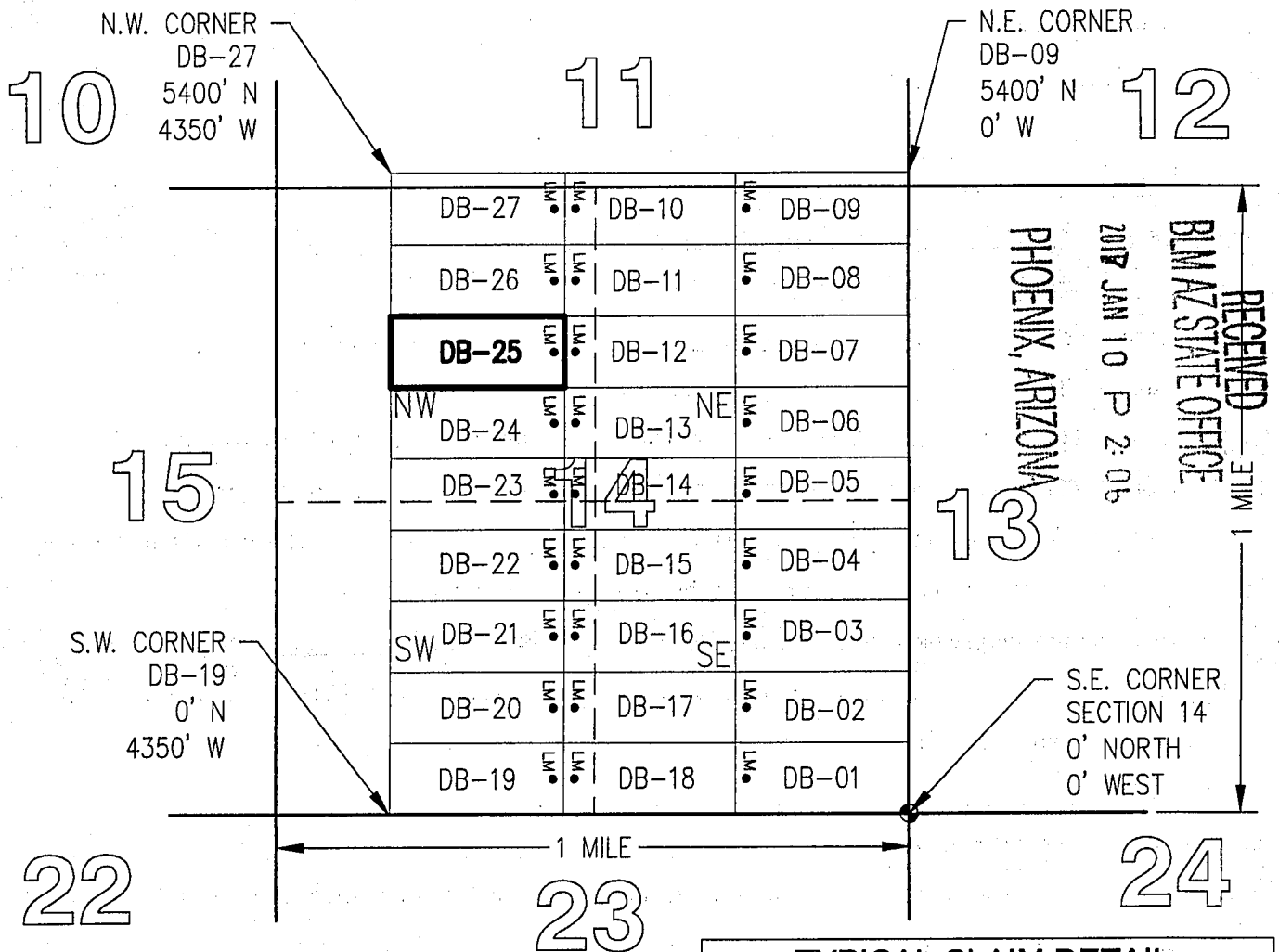
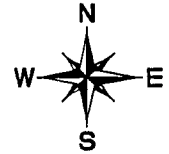
## LOCATION OF THE DB-01 THROUGH DB-136 LODGE CLAIMS

SITUATED IN SECTIONS 9, 10, 11, 14 AND 15, T5S,  
R13E, G&SRM, PINAL COUNTY, AZ

ALL CLAIMS ARE 1450' IN LENGTH & 600' IN WIDTH

### EXCEPT:

CLAIM NUMBERS 130 THROUGH 135 WHICH ARE 1500' IN LENGTH & 400' IN WIDTH  
AND CLAIM NUMBER 136 WHICH IS 1200' IN LENGTH & 400' IN WIDTH





OFFICIAL RECORDS OF  
PINAL COUNTY RECORDER  
VIRGINIA ROSS

\*\*Return To Address\*\*  
Listed Below

DATE/TIME: 12/16/2016 1124  
FEE: \$10.00  
PAGES: 2  
FEE NUMBER: 2016-084558



LOCATION NOTICE FOR LODE MINING CLAIM

☐ Amendment BLM Serial # \_\_\_\_\_

NOTICE IS HEREBY GIVEN that the DB-26  
\_\_\_\_\_ lode mining claim has been located  
by FREEPORT MCMORAN  
MINERAL PROPERTIES, INC whose current mailing  
address is 333 NORTH CENTRAL AVE  
PHOENIX, AZ 85004

BLM  
Date  
Stamp

RECEIVED  
BLM AZ STATE OFFICE  
JAN 10 P 2:05  
PHOENIX, ARIZONA

The general course of this claim is EAST-WEST and it is situated in PINAL  
County, Arizona. This claim is 1450 feet in length and 600 feet in width.

19.97 Total Claim Acreage. This claim runs from the location monument on which this location notice  
is posted on the centerline of the claim approximately 10 feet in a EAST direction to the EAST  
end line and 1440 feet in a WEST direction to the WEST end line. This claim is marked by six  
monuments, one at each corner and one at the center of each end line of the claim.

The location monument on which this notice is posted is situated within Section 14, Township 5  
S, Range 13 E, Gila Salt River Base and Meridian, Arizona and this claim encompasses portions  
of the following quarter section(s), section(s), Township(s) and Range(s) NW 1/4, SECTION 14,  
T5S-R13E

Gila Salt River Base and Meridian, Arizona.

The locality of this claim with reference to some natural object or permanent monument and additional information  
(if any) concerning its locality are as follows: THE SOUTHEAST CORNER OF THIS CLAIM IS  
4,200 FEET NORTH & 2,900 FEET WEST OF THE SOUTHEAST CORNER OF  
SECTION 14, T5S-R13E The above information is shown on the attached map.

DATED AND POSTED on the ground this 16<sup>th</sup> day of NOVEMBER, 2016.

☐ LOCATOR(s) ☒ AGENT

Print Name(s) JODY A. STONE, RLS

Signature(s) \_\_\_\_\_

Form MCF100  
Revised July 2014

This form is available from the Arizona Geological Survey and may be reproduced.

AMC440923

# "DB-26" CLAIM

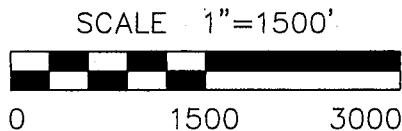
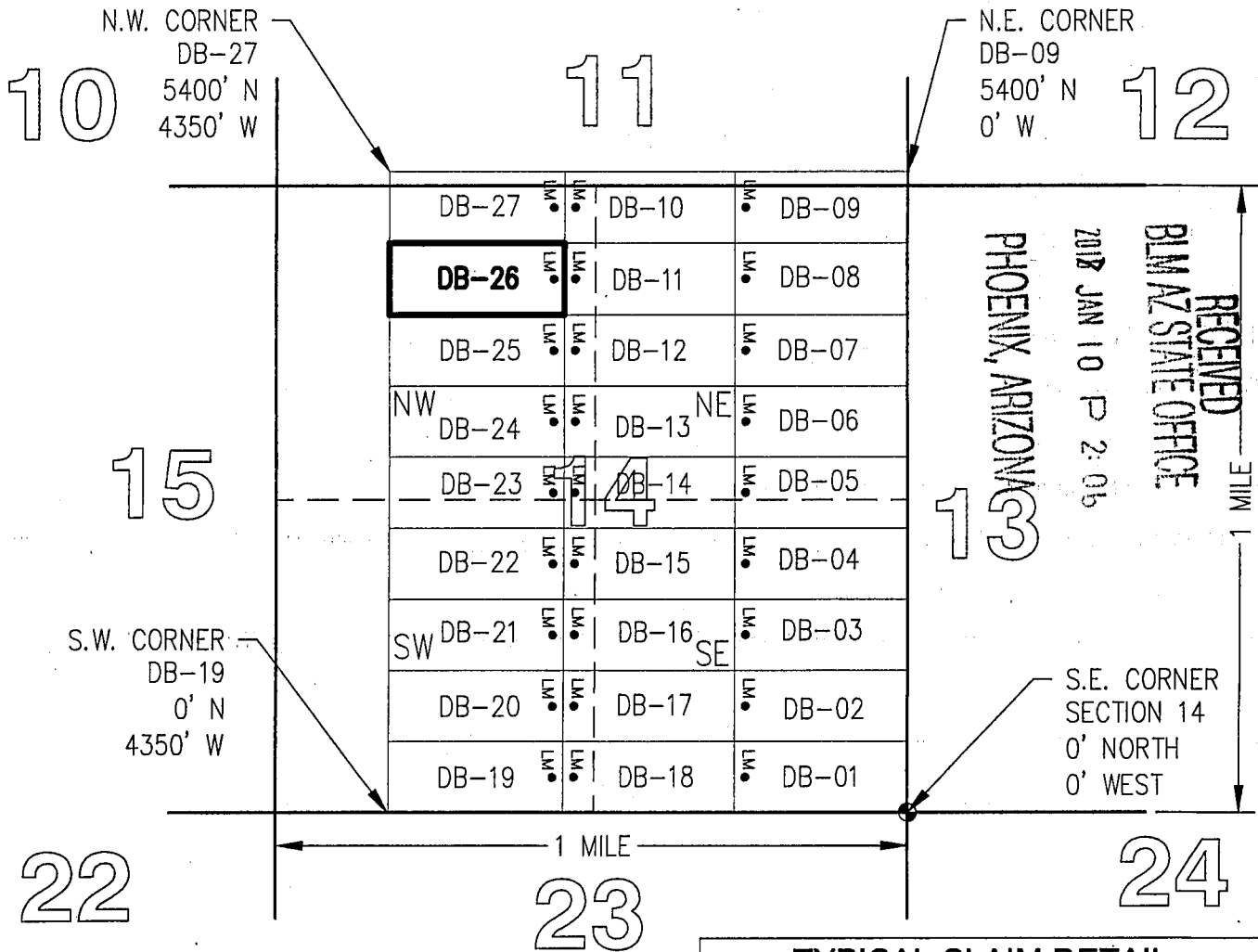
## LOCATION OF THE DB-01 THROUGH DB-136 LODE CLAIMS

SITUATED IN SECTIONS 9, 10, 11, 14 AND 15, T5S,  
R13E, G&SRM, PINAL COUNTY, AZ

ALL CLAIMS ARE 1450' IN LENGTH & 600' IN WIDTH

### EXCEPT:

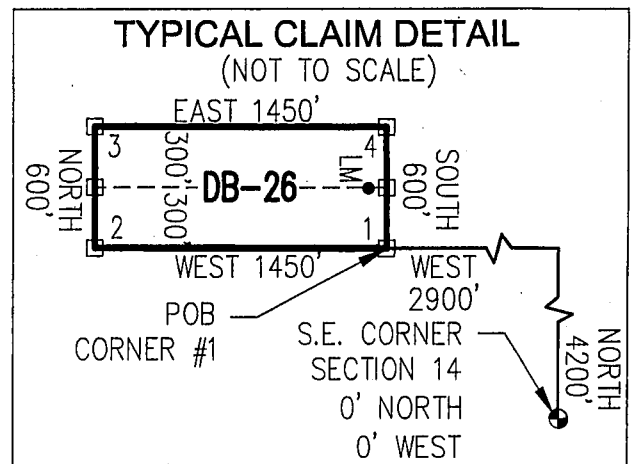
CLAIM NUMBERS 130 THROUGH 135 WHICH ARE 1500' IN LENGTH & 400' IN WIDTH  
AND CLAIM NUMBER 136 WHICH IS 1200' IN LENGTH & 400' IN WIDTH



TOTAL CLAIM ACREAGE = 19.97 +/- ACRES

□ INDICATES END CENTER OR CORNER OF LODE CLAIM. SET 2"x2"x5' WOODEN POST (TYPICAL).

LM • INDICATES LOCATION MONUMENT. SET 2"x2"x5' WOODEN POST 10' FROM AN END CENTER ON THE CENTERLINE OF THE CLAIM (TYPICAL).





OFFICIAL RECORDS OF  
PINAL COUNTY RECORDER  
VIRGINIA ROSS

\*\*Return To Address\*\*  
Listed Below

DATE/TIME: 12/16/2016 1124  
FEE: \$10.00  
PAGES: 2  
FEE NUMBER: 2016-084559



LOCATION NOTICE FOR LODE MINING CLAIM

☐ Amendment BLM Serial # \_\_\_\_\_

NOTICE IS HEREBY GIVEN that the DB-27

\_\_\_\_\_ lode mining claim has been located  
by FREEPORT MCMORAN  
MINERAL PROPERTIES, INC whose current mailing  
address is 333 NORTH CENTRAL AVE  
PHOENIX, AZ 85004

BLM  
Date  
Stamp

RECEIVED  
BLM AZ STATE OFFICE  
2017 JAN 10 P 2:06  
PHOENIX, ARIZONA

The general course of this claim is EAST-WEST and it is situated in PINAL  
County, Arizona. This claim is 1450 feet in length and 600 feet in width.

19.97 Total Claim Acreage. This claim runs from the location monument on which this location notice  
is posted on the centerline of the claim approximately 10 feet in a EAST direction to the EAST  
end line and 1440 feet in a WEST direction to the WEST end line. This claim is marked by six  
monuments, one at each corner and one at the center of each end line of the claim.

The location monument on which this notice is posted is situated within Section 14, Township 5  
S, Range 13 E, Gila Salt River Base and Meridian, Arizona and this claim encompasses portions  
of the following quarter section(s), section(s), Township(s) and Range(s) NW 1/4, SECTION 14 &  
SW 1/4, SECTION 11, T5S-R13E

Gila Salt River Base and Meridian, Arizona.

The locality of this claim with reference to some natural object or permanent monument and additional information  
(if any) concerning its locality are as follows: THE SOUTHEAST CORNER OF THIS CLAIM IS  
4,800 FEET NORTH & 2,900 FEET WEST OF THE SOUTHEAST CORNER OF  
SECTION 14, T5S-R13E

The above information is shown on the attached map.

DATED AND POSTED on the ground this 16<sup>th</sup> day of NOVEMBER, 2016.

☐ LOCATOR(s) ☒ AGENT

Print Name(s) JODY A. STONE, RLS

Signature(s) \_\_\_\_\_

Form MCF100  
Revised July 2014

This form is available from the Arizona Geological Survey and may be reproduced.

ATC 440924



# "DB-27" CLAIM

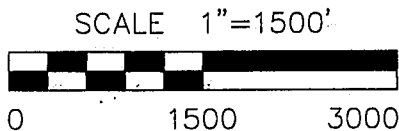
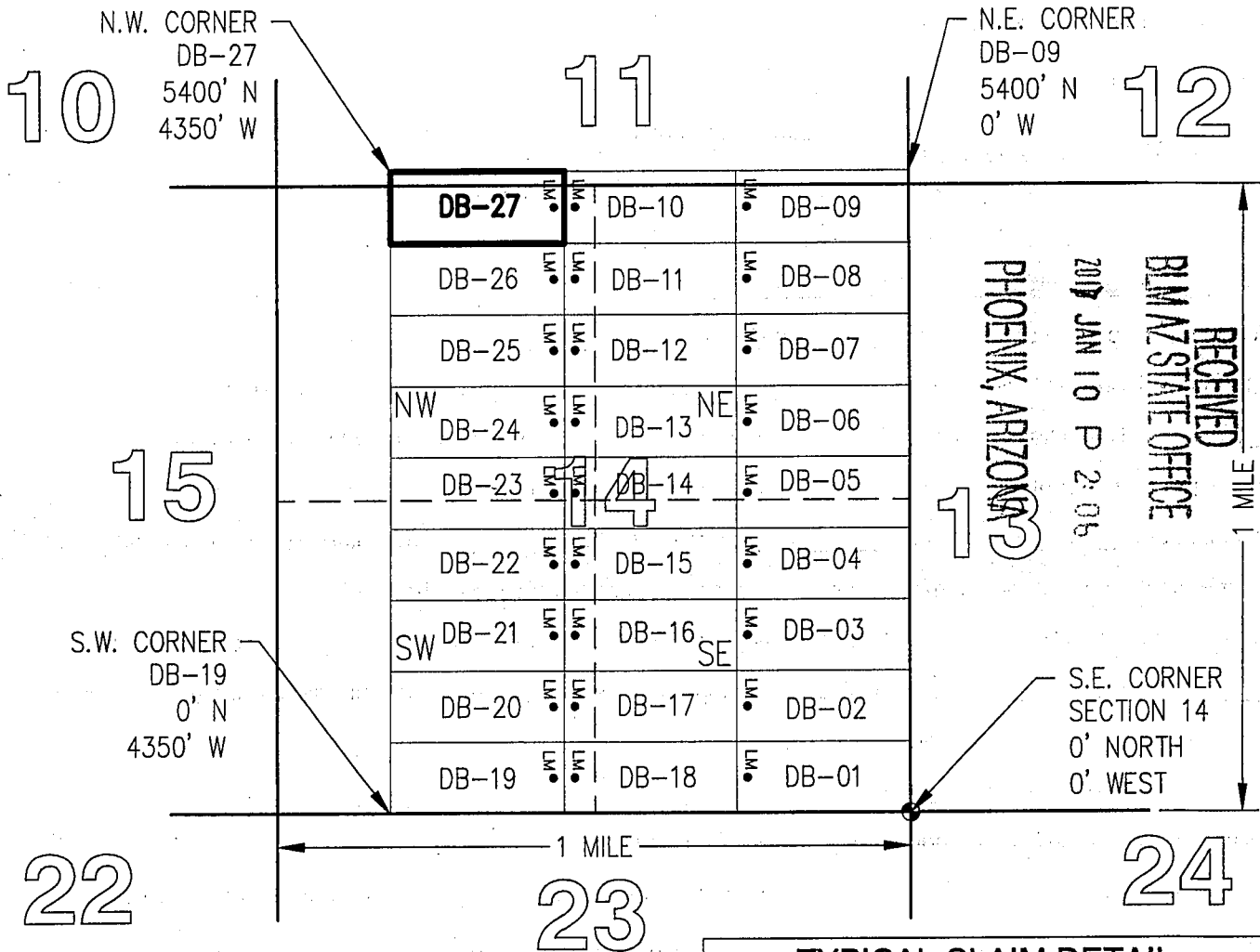
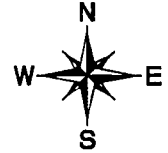
## LOCATION OF THE DB-01 THROUGH DB-136 LODE CLAIMS

SITUATED IN SECTIONS 9, 10, 11, 14 AND 15, T5S,  
R13E, G&SRM, PINAL COUNTY, AZ

ALL CLAIMS ARE 1450' IN LENGTH & 600' IN WIDTH

### EXCEPT:

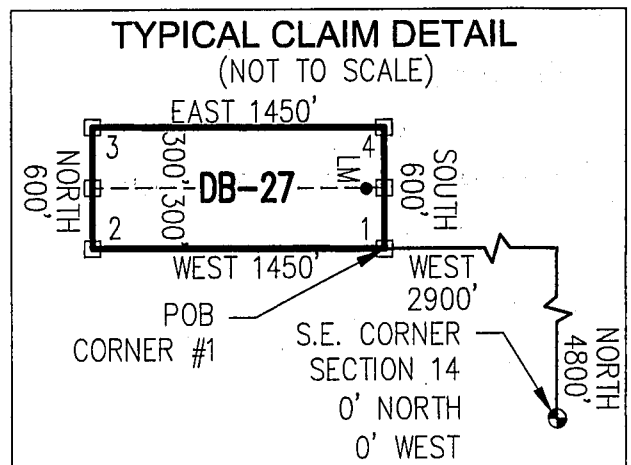
CLAIM NUMBERS 130 THROUGH 135 WHICH ARE 1500' IN LENGTH & 400' IN WIDTH  
AND CLAIM NUMBER 136 WHICH IS 1200' IN LENGTH & 400' IN WIDTH



TOTAL CLAIM ACREAGE = 19.97 +/- ACRES

□ INDICATES END CENTER OR CORNER OF LODE CLAIM. SET 2"x2"x5' WOODEN POST (TYPICAL).

LM • INDICATES LOCATION MONUMENT. SET 2"x2"x5' WOODEN POST 10' FROM AN END CENTER ON THE CENTERLINE OF THE CLAIM (TYPICAL).



AMC440924



OFFICIAL RECORDS OF  
PINAL COUNTY RECORDER  
VIRGINIA ROSS

\*\*Return To Address\*\*  
Listed Below

DATE/TIME: 12/16/2016 1124  
FEE: \$10.00  
PAGES: 2  
FEE NUMBER: 2016-084560



LOCATION NOTICE FOR LODE MINING CLAIM

☐ Amendment BLM Serial # \_\_\_\_\_

NOTICE IS HEREBY GIVEN that the DB-28  
\_\_\_\_\_ lode mining claim has been located  
by FREEPORT MCMORAN  
MINERAL PROPERTIES, INC whose current mailing  
address is 333 NORTH CENTRAL AVE  
PHOENIX, AZ 85004

BLM  
Date  
Stamp

RECEIVED  
BLM AZ STATE OFFICE  
2017 JAN 10 P 2:06  
PHOENIX, ARIZONA

The general course of this claim is EAST-WEST and it is situated in PINAL  
County, Arizona. This claim is 1450 feet in length and 600 feet in width.

19.97 Total Claim Acreage. This claim runs from the location monument on which this location notice  
is posted on the centerline of the claim approximately 10 feet in a WEST direction to the WEST  
end line and 1440 feet in a EAST direction to the EAST end line. This claim is marked by six  
monuments, one at each corner and one at the center of each end line of the claim.

The location monument on which this notice is posted is situated within Section 11, Township 5  
S, Range 13 E, Gila Salt River Base and Meridian, Arizona and this claim encompasses portions  
of the following quarter section(s), section(s), Township(s) and Range(s) SE 1/4, SECTION 11,  
T5S-R13E

Gila Salt River Base and Meridian, Arizona.

The locality of this claim with reference to some natural object or permanent monument and additional information  
(if any) concerning its locality are as follows: THE SOUTHEAST CORNER OF THIS CLAIM IS  
5,400 FEET NORTH & 0 FEET WEST OF THE SOUTHEAST CORNER OF SECTION 14,  
T5S-R13E

The above information is shown on the attached map.

DATED AND POSTED on the ground this 15<sup>th</sup> day of NOVEMBER, 2016.

☐ LOCATOR(s) ☒ AGENT

Print Name(s) JODY A. STONE, RLS

Signature(s) [Signature]

Form MCF100  
Revised July 2014

This form is available from the Arizona Geological Survey and may be reproduced.

AMC140925

# "DB-28" CLAIM

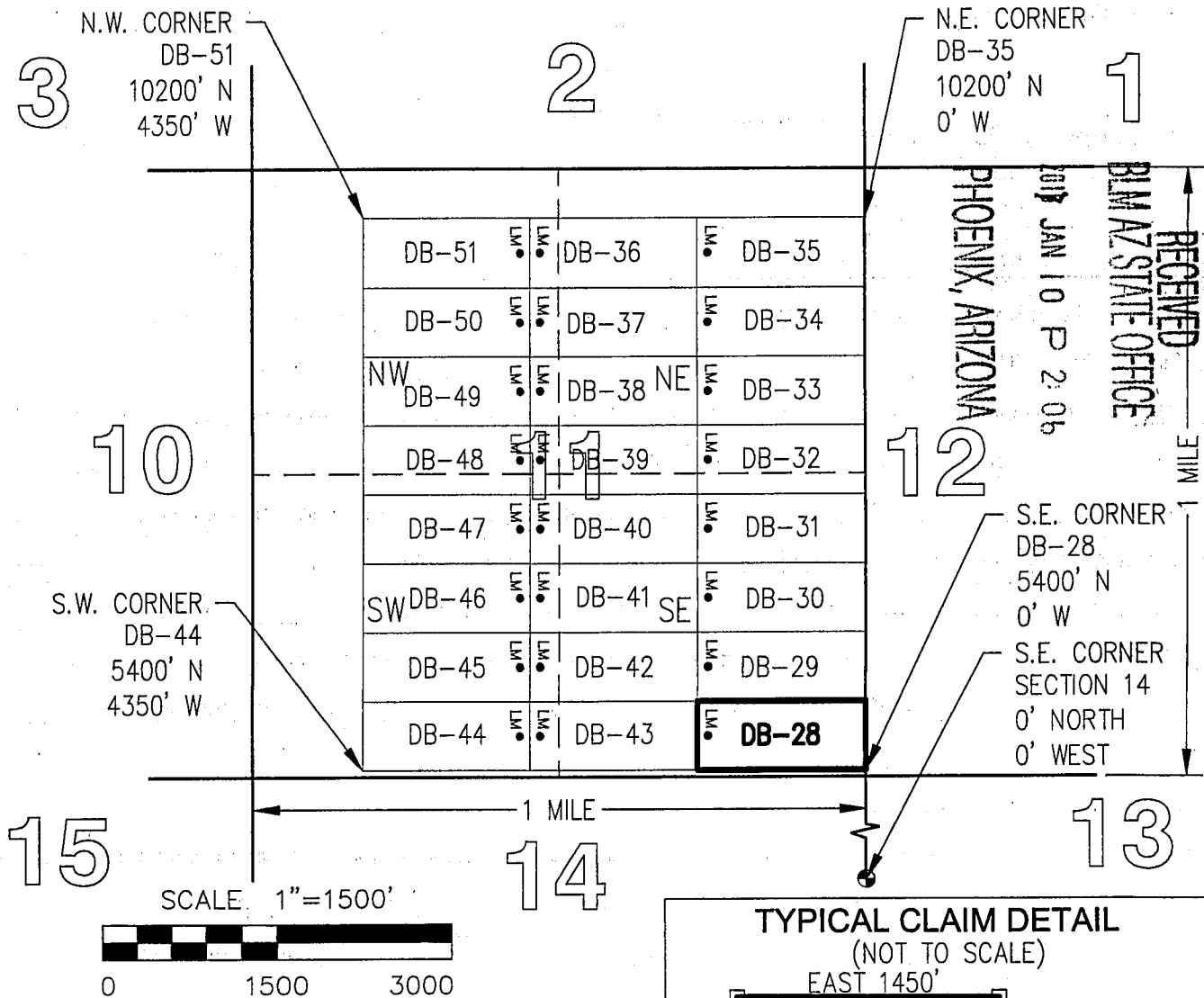

## LOCATION OF THE DB-01 THROUGH DB-136 LODE CLAIMS

SITUATED IN SECTIONS 9, 10, 11, 14 AND 15, T5S,  
R13E, G&SRM, PINAL COUNTY, AZ

ALL CLAIMS ARE 1450' IN LENGTH & 600' IN WIDTH

### EXCEPT:

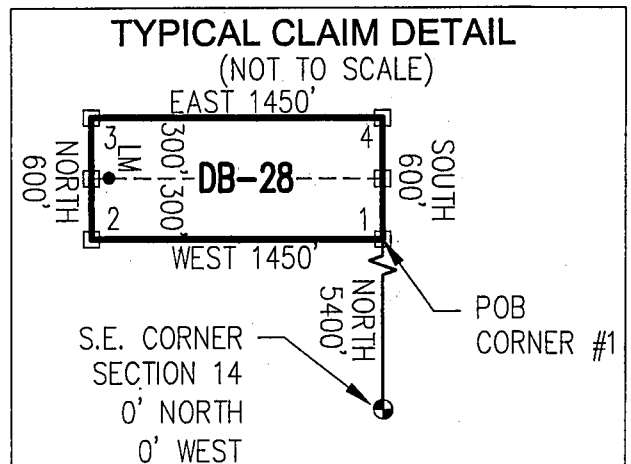
CLAIM NUMBERS 130 THROUGH 135 WHICH ARE 1500' IN LENGTH & 400' IN WIDTH  
AND CLAIM NUMBER 136 WHICH IS 1200' IN LENGTH & 400' IN WIDTH



TOTAL CLAIM ACREAGE = 19.97 +/- ACRES

□ INDICATES END CENTER OR CORNER OF LODE CLAIM. SET 2"x2"x5' WOODEN POST (TYPICAL).

LM • INDICATES LOCATION MONUMENT. SET 2"x2"x5' WOODEN POST 10' FROM AN END CENTER ON THE CENTERLINE OF THE CLAIM (TYPICAL).



AMC440925

OFFICIAL RECORDS OF  
PINAL COUNTY RECORDER  
VIRGINIA ROSS



DATE/TIME: 12/16/2016 1124  
FEE: \$10.00  
PAGES: 2  
FEE NUMBER: 2016-084561



\*\*Return To Address\*\*  
Listed Below

LOCATION NOTICE FOR LODE MINING CLAIM

☐ Amendment BLM Serial # \_\_\_\_\_

NOTICE IS HEREBY GIVEN that the DB-29

\_\_\_\_\_ lode mining claim has been located  
by FREEPORT MCMORAN  
MINERAL PROPERTIES, INC whose current mailing  
address is 333 NORTH CENTRAL AVE  
PHOENIX, AZ 85004

BLM  
Date  
Stamp

RECEIVED  
BLM AZ STATE OFFICE  
2017 JAN 10 P 2:07  
PHOENIX, ARIZONA

The general course of this claim is EAST-WEST and it is situated in PINAL  
County, Arizona. This claim is 1450 feet in length and 600 feet in width.

19.97 Total Claim Acreage. This claim runs from the location monument on which this location notice  
is posted on the centerline of the claim approximately 10 feet in a WEST direction to the WEST  
end line and 1440 feet in a EAST direction to the EAST end line. This claim is marked by six  
monuments, one at each corner and one at the center of each end line of the claim.

The location monument on which this notice is posted is situated within Section 11, Township 5  
S, Range 13 E, Gila Salt River Base and Meridian, Arizona and this claim encompasses portions  
of the following quarter section(s), section(s), Township(s) and Range(s) SE 1/4, SECTION 11,  
T5S-R13E

Gila Salt River Base and Meridian, Arizona.

The locality of this claim with reference to some natural object or permanent monument and additional information  
(if any) concerning its locality are as follows: THE SOUTHEAST CORNER OF THIS CLAIM IS  
6,000 FEET NORTH & 0 FEET WEST OF THE SOUTHEAST CORNER OF SECTION 14,  
T5S-R13E

The above information is shown on the attached map.

DATED AND POSTED on the ground this 15<sup>th</sup> day of NOVEMBER, 2016.

☐ LOCATOR(s) ☒ AGENT

Print Name(s) JODY A. STONE, RLS

Signature(s) [Signature]

Form MCF100  
Revised July 2014

This form is available from the Arizona Geological Survey and may be reproduced.

AMC440926

# "DB-29" CLAIM

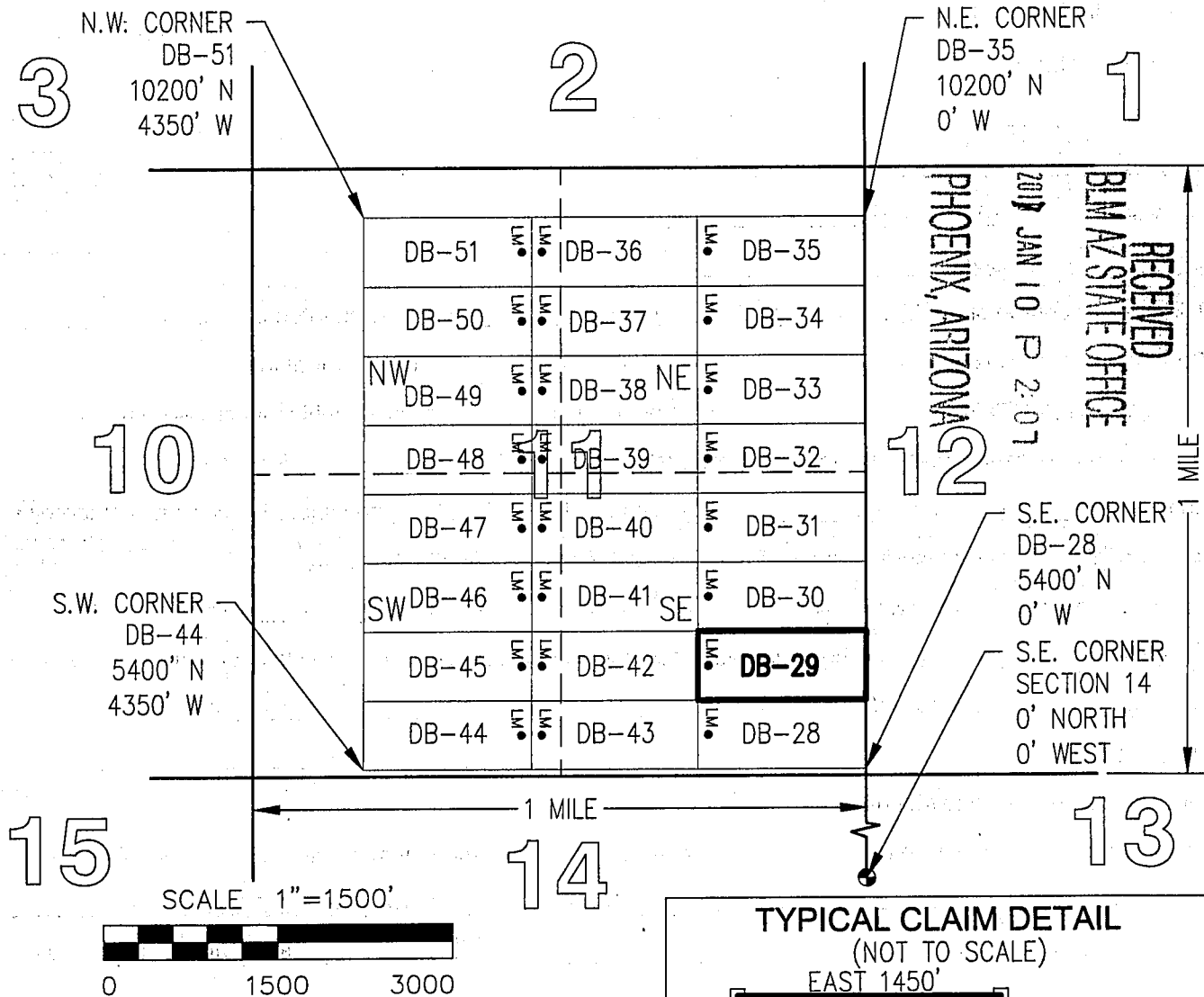
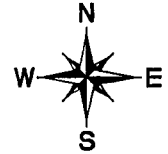
## LOCATION OF THE DB-01 THROUGH DB-136 LODE CLAIMS

SITUATED IN SECTIONS 9, 10, 11, 14 AND 15, T5S,  
R13E, G&SRM, PINAL COUNTY, AZ

ALL CLAIMS ARE 1450' IN LENGTH & 600' IN WIDTH

### EXCEPT:

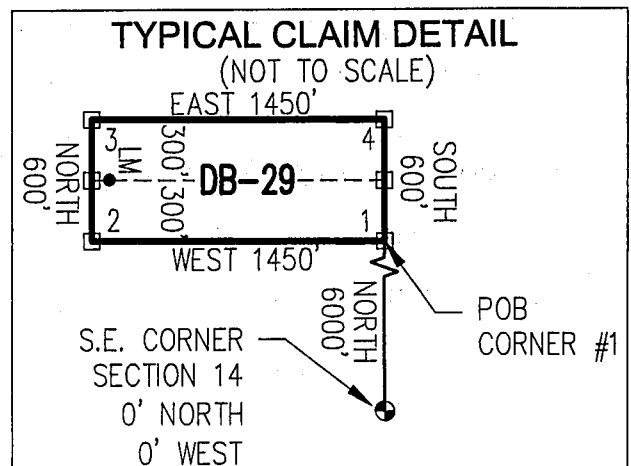
CLAIM NUMBERS 130 THROUGH 135 WHICH ARE 1500' IN LENGTH & 400' IN WIDTH  
AND CLAIM NUMBER 136 WHICH IS 1200' IN LENGTH & 400' IN WIDTH



TOTAL CLAIM ACREAGE = 19.97 +/- ACRES

□ INDICATES END CENTER OR CORNER OF LODE CLAIM. SET 2"x2"x5' WOODEN POST (TYPICAL).

LM • INDICATES LOCATION MONUMENT. SET 2"x2"x5' WOODEN POST 10' FROM AN END CENTER ON THE CENTERLINE OF THE CLAIM (TYPICAL).



ANCL440926

OFFICIAL RECORDS OF  
PINAL COUNTY RECORDER  
VIRGINIA ROSS



\*\*Return To Address\*\*  
Listed Below

DATE/TIME: 12/16/2016 1124  
FEE: \$10.00  
PAGES: 2  
FEE NUMBER: 2016-084562



LOCATION NOTICE FOR LODE MINING CLAIM

☐ Amendment BLM Serial # \_\_\_\_\_

NOTICE IS HEREBY GIVEN that the DB-30  
\_\_\_\_\_ lode mining claim has been located  
by FREEPORT MCMORAN  
MINERAL PROPERTIES, INC whose current mailing  
address is 333 NORTH CENTRAL AVE  
PHOENIX, AZ 85004

BLM  
Date  
Stamp

RECEIVED  
BLM AZ STATE OFFICE  
2017 JAN 10 P 2:07  
PHOENIX, ARIZONA

The general course of this claim is EAST-WEST and it is situated in PINAL  
County, Arizona. This claim is 1450 feet in length and 600 feet in width.

19.97 Total Claim Acreage. This claim runs from the location monument on which this location notice  
is posted on the centerline of the claim approximately 10 feet in a WEST direction to the WEST  
end line and 1440 feet in a EAST direction to the EAST end line. This claim is marked by six  
monuments, one at each corner and one at the center of each end line of the claim.

The location monument on which this notice is posted is situated within Section 11, Township 5  
S, Range 13 E, Gila Salt River Base and Meridian, Arizona and this claim encompasses portions  
of the following quarter section(s), section(s), Township(s) and Range(s) SE 1/4, SECTION 11,  
T5S-R13E

Gila Salt River Base and Meridian, Arizona.

The locality of this claim with reference to some natural object or permanent monument and additional information  
(if any) concerning its locality are as follows: THE SOUTHEAST CORNER OF THIS CLAIM IS  
6,600 FEET NORTH & 0 FEET WEST OF THE SOUTHEAST CORNER OF SECTION 14,  
T5S-R13E

The above information is shown on the attached map.

DATED AND POSTED on the ground this 15<sup>th</sup> day of NOVEMBER, 2016.

☐ LOCATOR(s) ☒ AGENT

Print Name(s) JODY A. STONE, RLS

Signature(s) [Signature]

Form MCF100  
Revised July 2014

AMC440927



# "DB-30" CLAIM

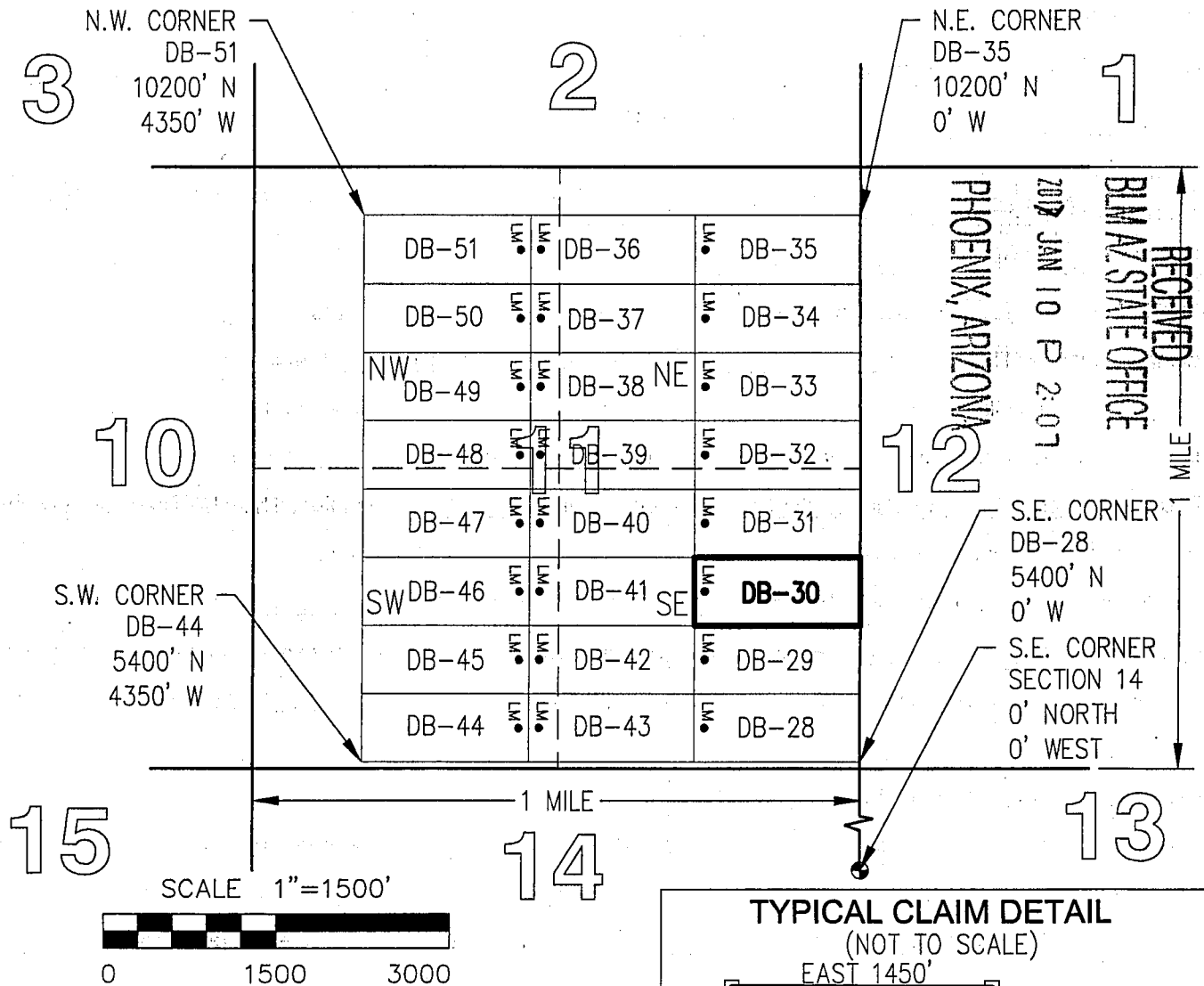
## LOCATION OF THE DB-01 THROUGH DB-136 LODGE CLAIMS

SITUATED IN SECTIONS 9, 10, 11, 14 AND 15, T5S,  
R13E, G&SRM, PINAL COUNTY, AZ

ALL CLAIMS ARE 1450' IN LENGTH & 600' IN WIDTH

**EXCEPT:**

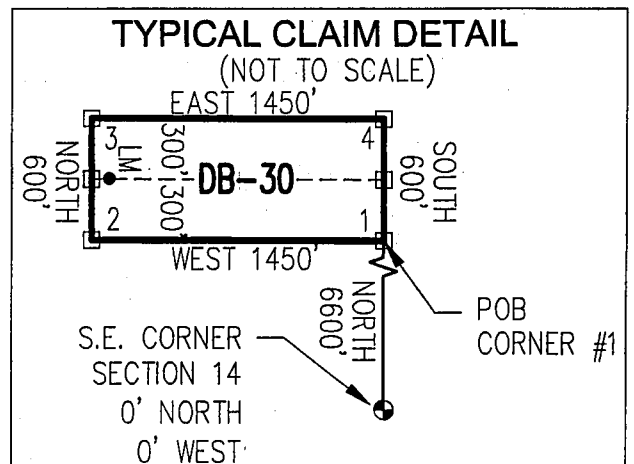
CLAIM NUMBERS 130 THROUGH 135 WHICH ARE 1500' IN LENGTH & 400' IN WIDTH  
AND CLAIM NUMBER 136 WHICH IS 1200' IN LENGTH & 400' IN WIDTH



TOTAL CLAIM ACREAGE = 19.97 +/- ACRES

□ INDICATES END CENTER OR CORNER OF LODGE CLAIM. SET 2"x2"x5' WOODEN POST (TYPICAL).

LM • INDICATES LOCATION MONUMENT. SET 2"x2"x5' WOODEN POST 10' FROM AN END CENTER ON THE CENTERLINE OF THE CLAIM (TYPICAL).



2



OFFICIAL RECORDS OF  
PINAL COUNTY RECORDER  
VIRGINIA ROSS

\*\*Return To Address\*\*  
Listed Below

DATE/TIME: 12/16/2016 1124  
FEE: \$10.00  
PAGES: 2  
FEE NUMBER: 2016-084563



LOCATION NOTICE FOR LODE MINING CLAIM

☐ Amendment BLM Serial # \_\_\_\_\_

NOTICE IS HEREBY GIVEN that the DB-31

\_\_\_\_\_ lode mining claim has been located

by FREEPORT MCMORAN  
MINERAL PROPERTIES, INC whose current mailing

address is 333 NORTH CENTRAL AVE

PHOENIX, AZ 85004

BLM  
Date  
Stamp

RECEIVED  
BLM AZ STATE OFFICE  
2017 JAN 10 P 2:07  
PHOENIX, ARIZONA

The general course of this claim is EAST-WEST and it is situated in PINAL

County, Arizona. This claim is 1450 feet in length and 600 feet in width.

19.97 Total Claim Acreage. This claim runs from the location monument on which this location notice is posted on the centerline of the claim approximately 10 feet in a WEST direction to the WEST end line and 1440 feet in a EAST direction to the EAST end line. This claim is marked by six monuments, one at each corner and one at the center of each end line of the claim.

The location monument on which this notice is posted is situated within Section 11, Township 5 S, Range 13 E, Gila Salt River Base and Meridian, Arizona and this claim encompasses portions of the following quarter section(s), section(s), Township(s) and Range(s) SE 1/4, SECTION 11, T5S-R13E

Gila Salt River Base and Meridian, Arizona.

The locality of this claim with reference to some natural object or permanent monument and additional information (if any) concerning its locality are as follows: THE SOUTHEAST CORNER OF THIS CLAIM IS  
7,200 FEET NORTH & 0 FEET WEST OF THE SOUTHEAST CORNER OF SECTION 14,  
T5S-R13E

The above information is shown on the attached map.

DATED AND POSTED on the ground this 15<sup>th</sup> day of NOVEMBER, 2016.

☐ LOCATOR(s) ☒ AGENT

Print Name(s) JODY A. STONE, RLS

Signature(s)

Form MCF100  
Revised July 2014

This form is available from the Arizona Geological Survey and may be reproduced.

AMC440928

# "DB-31" CLAIM

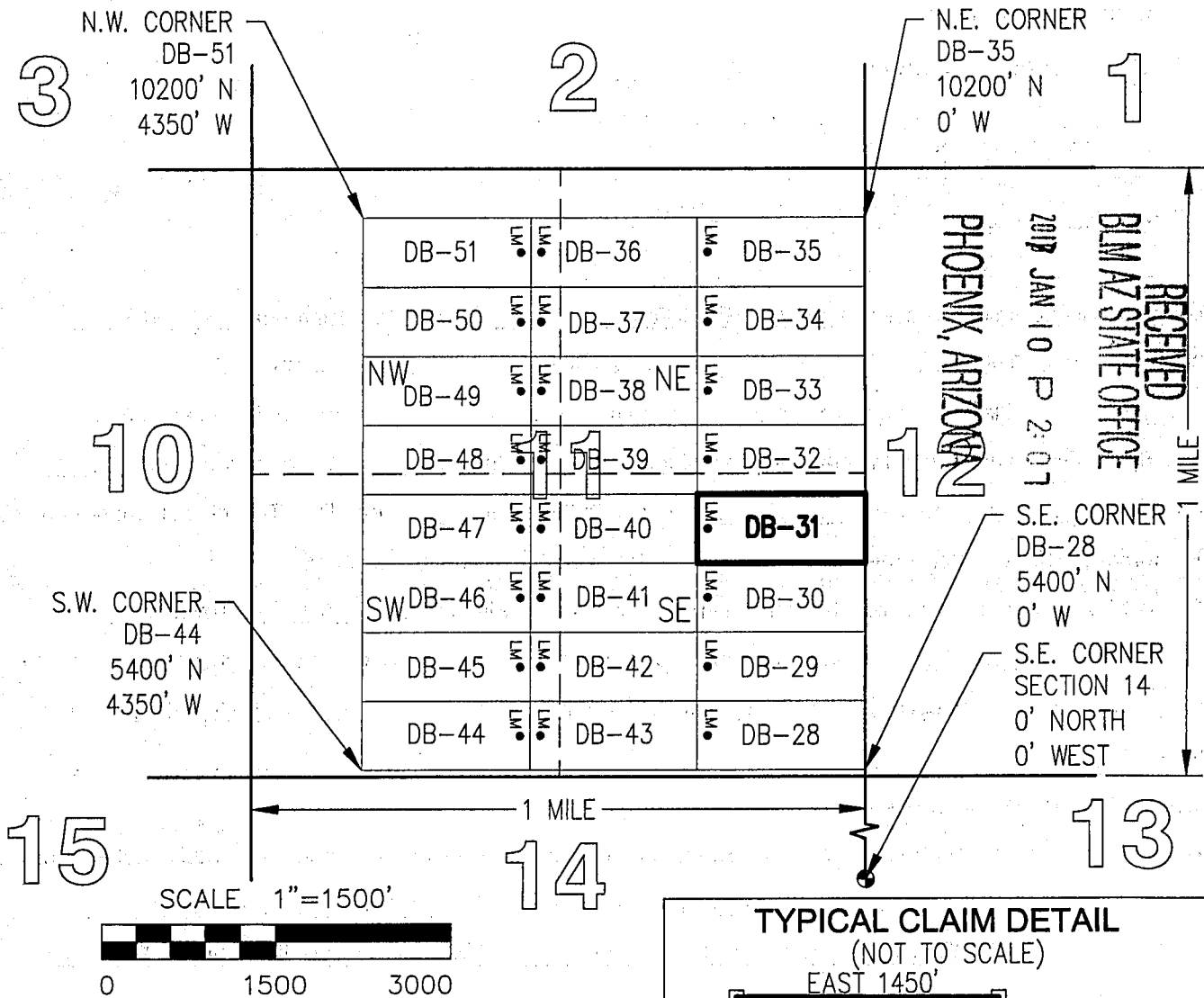
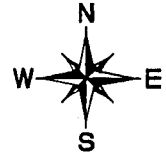
## LOCATION OF THE DB-01 THROUGH DB-136 LODGE CLAIMS

SITUATED IN SECTIONS 9, 10, 11, 14 AND 15, T5S,  
R13E, G&SRM, PINAL COUNTY, AZ

ALL CLAIMS ARE 1450' IN LENGTH & 600' IN WIDTH

### EXCEPT:

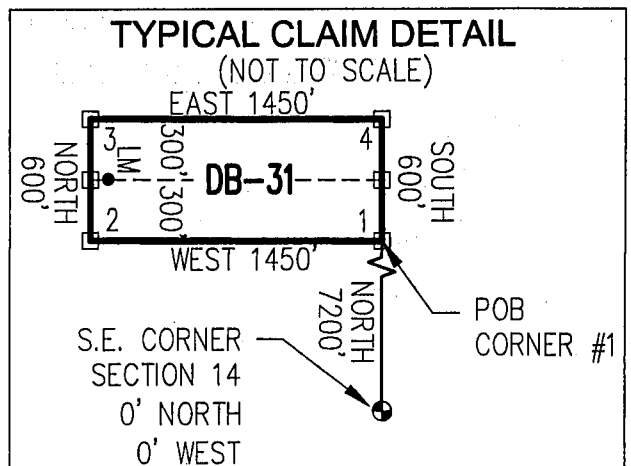
CLAIM NUMBERS 130 THROUGH 135 WHICH ARE 1500' IN LENGTH & 400' IN WIDTH  
AND CLAIM NUMBER 136 WHICH IS 1200' IN LENGTH & 400' IN WIDTH



TOTAL CLAIM ACREAGE = 19.97 +/- ACRES

□ INDICATES END CENTER OR CORNER OF LODGE CLAIM. SET 2"x2"x5' WOODEN POST (TYPICAL).

LM • INDICATES LOCATION MONUMENT. SET 2"x2"x5' WOODEN POST 10' FROM AN END CENTER ON THE CENTERLINE OF THE CLAIM (TYPICAL).



AMC440928

2



OFFICIAL RECORDS OF  
PINAL COUNTY RECORDER  
VIRGINIA ROSS

\*\*Return To Address\*\*  
Listed Below

DATE/TIME: 12/16/2016 1124  
FEE: \$10.00  
PAGES: 2  
FEE NUMBER: 2016-084564



LOCATION NOTICE FOR LODE MINING CLAIM

☐ Amendment BLM Serial # \_\_\_\_\_

NOTICE IS HEREBY GIVEN that the DB-32

\_\_\_\_\_ lode mining claim has been located  
by FREEPORT MCMORAN  
MINERAL PROPERTIES, INC whose current mailing  
address is 333 NORTH CENTRAL AVE  
PHOENIX, AZ 85004

BLM  
Date  
Stamp

RECEIVED  
BLM AZ STATE OFFICE  
2017 JAN 10 P 2:07  
PHOENIX, ARIZONA

The general course of this claim is EAST-WEST and it is situated in PINAL

County, Arizona. This claim is 1450 feet in length and 600 feet in width.

19.97 Total Claim Acreage. This claim runs from the location monument on which this location notice  
is posted on the centerline of the claim approximately 10 feet in a WEST direction to the WEST  
end line and 1440 feet in a EAST direction to the EAST end line. This claim is marked by six  
monuments, one at each corner and one at the center of each end line of the claim.

The location monument on which this notice is posted is situated within Section 11, Township 5  
S, Range 13 E, Gila Salt River Base and Meridian, Arizona and this claim encompasses portions  
of the following quarter section(s), section(s), Township(s) and Range(s) NE 1/4 & SE 1/4,  
SECTION 11, T5S-R13E

Gila Salt River Base and Meridian, Arizona.

The locality of this claim with reference to some natural object or permanent monument and additional information  
(if any) concerning its locality are as follows: THE SOUTHEAST CORNER OF THIS CLAIM IS  
7,800 FEET NORTH & 0 FEET WEST OF THE SOUTHEAST CORNER OF SECTION 14,  
T5S-R13E

The above information is shown on the attached map.

DATED AND POSTED on the ground this 15<sup>th</sup> day of NOVEMBER, 2016.

☐ LOCATOR(s) ☒ AGENT

Print Name(s) JODY A. STONE, RLS

Signature(s)

Form MCF100  
Revised July 2014

This form is available from the Arizona Geological Survey and may be reproduced.

AMC440929

# "DB-32" CLAIM

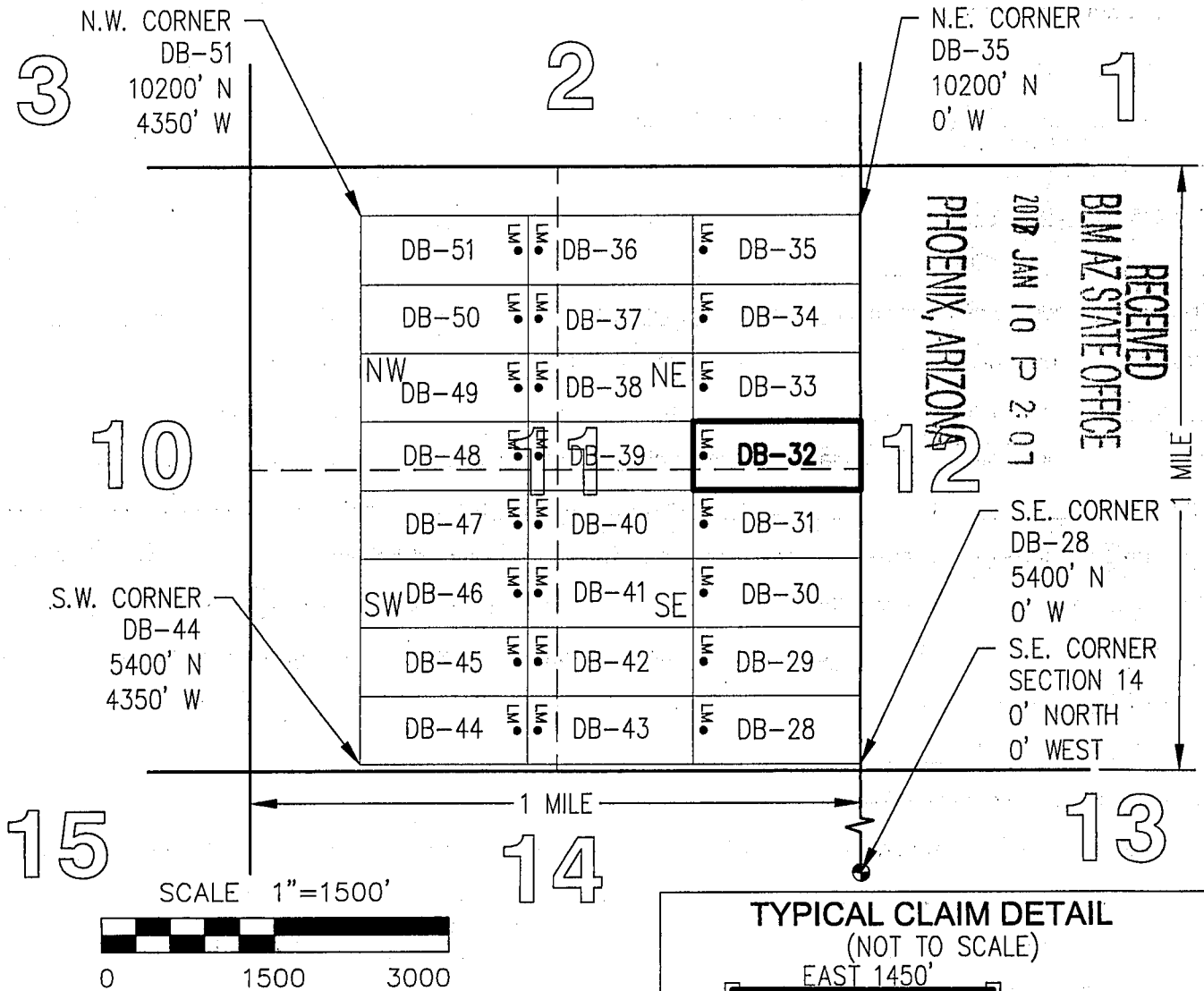
## LOCATION OF THE DB-01 THROUGH DB-136 LODE CLAIMS

SITUATED IN SECTIONS 9, 10, 11, 14 AND 15, T5S,  
R13E, G&SRM, PINAL COUNTY, AZ

ALL CLAIMS ARE 1450' IN LENGTH & 600' IN WIDTH

### EXCEPT:

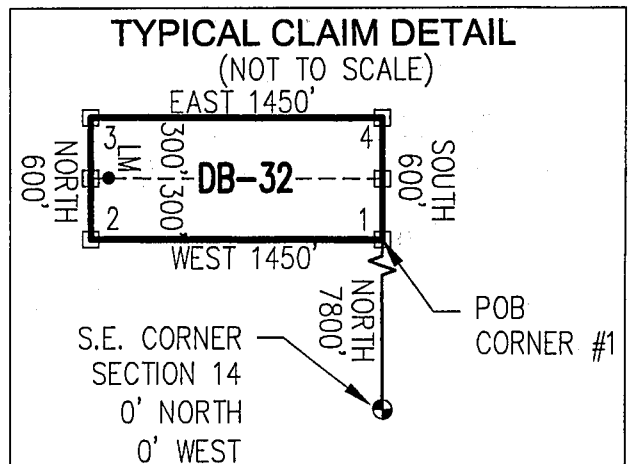
CLAIM NUMBERS 130 THROUGH 135 WHICH ARE 1500' IN LENGTH & 400' IN WIDTH  
AND CLAIM NUMBER 136 WHICH IS 1200' IN LENGTH & 400' IN WIDTH



TOTAL CLAIM ACREAGE = 19.97 +/- ACRES

□ INDICATES END CENTER OR CORNER OF LODE CLAIM. SET 2"x2"x5' WOODEN POST (TYPICAL).

LM • INDICATES LOCATION MONUMENT. SET 2"x2"x5' WOODEN POST 10' FROM AN END CENTER ON THE CENTERLINE OF THE CLAIM (TYPICAL).



AMC440929

OFFICIAL RECORDS OF  
PINAL COUNTY RECORDER  
VIRGINIA ROSS



\*\*Return To Address\*\*  
Listed Below

DATE/TIME: 12/16/2016 1124  
FEE: \$10.00  
PAGES: 2  
FEE NUMBER: 2016-084565



LOCATION NOTICE FOR LODE MINING CLAIM

☐ Amendment BLM Serial # \_\_\_\_\_

NOTICE IS HEREBY GIVEN that the DB-33  
\_\_\_\_\_ lode mining claim has been located  
by FREEPORT MCMORAN  
MINERAL PROPERTIES, INC whose current mailing  
address is 333 NORTH CENTRAL AVE  
PHOENIX, AZ 85004

BLM  
Date  
Stamp

RECEIVED  
BLM AZ STATE OFFICE  
2017 JAN 10 P 2:07  
PHOENIX, ARIZONA

The general course of this claim is EAST-WEST and it is situated in PINAL  
County, Arizona. This claim is 1450 feet in length and 600 feet in width.

19.97 Total Claim Acreage. This claim runs from the location monument on which this location notice  
is posted on the centerline of the claim approximately 10 feet in a WEST direction to the WEST  
end line and 1440 feet in a EAST direction to the EAST end line. This claim is marked by six  
monuments, one at each corner and one at the center of each end line of the claim.

The location monument on which this notice is posted is situated within Section 11, Township 5  
S, Range 13 E, Gila Salt River Base and Meridian, Arizona and this claim encompasses portions  
of the following quarter section(s), section(s), Township(s) and Range(s) NE 1/4, SECTION 11,  
T5S-R13E

Gila Salt River Base and Meridian, Arizona.

The locality of this claim with reference to some natural object or permanent monument and additional information  
(if any) concerning its locality are as follows: THE SOUTHEAST CORNER OF THIS CLAIM IS  
8,400 FEET NORTH & 0 FEET WEST OF THE SOUTHEAST CORNER OF SECTION 14,  
T5S-R13E

The above information is shown on the attached map.

DATED AND POSTED on the ground this 15<sup>th</sup> day of NOVEMBER, 2016.

☐ LOCATOR(s) ☒ AGENT

Print Name(s) JODY A. STONE, RLS

Signature(s) \_\_\_\_\_

Form MCF100  
Revised July 2014

This form is available from the Arizona Geological Survey and may be reproduced.

ANCH 40930



# "DB-33" CLAIM

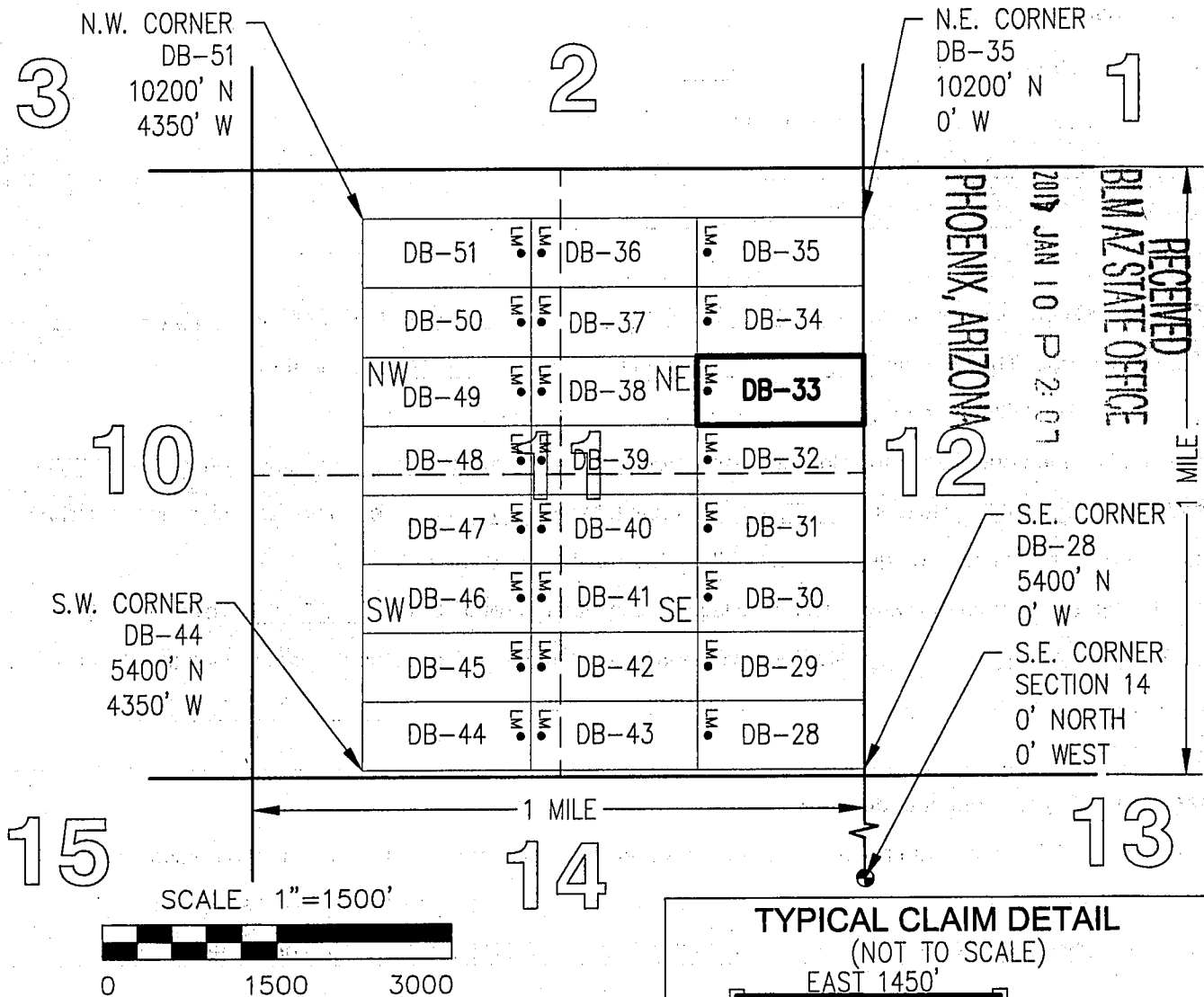

## LOCATION OF THE DB-01 THROUGH DB-136 LODE CLAIMS

SITUATED IN SECTIONS 9, 10, 11, 14 AND 15, T5S,  
R13E, G&SRM, PINAL COUNTY, AZ

ALL CLAIMS ARE 1450' IN LENGTH & 600' IN WIDTH

### EXCEPT:

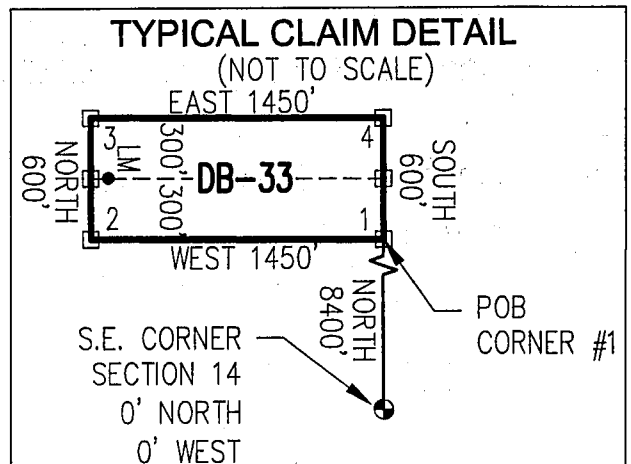
CLAIM NUMBERS 130 THROUGH 135 WHICH ARE 1500' IN LENGTH & 400' IN WIDTH  
AND CLAIM NUMBER 136 WHICH IS 1200' IN LENGTH & 400' IN WIDTH



TOTAL CLAIM ACREAGE = 19.97 +/- ACRES

□ INDICATES END CENTER OR CORNER OF LODE CLAIM. SET 2"x2"x5' WOODEN POST (TYPICAL).

LM • INDICATES LOCATION MONUMENT. SET 2"x2"x5' WOODEN POST 10' FROM AN END CENTER ON THE CENTERLINE OF THE CLAIM (TYPICAL).



2



OFFICIAL RECORDS OF  
PINAL COUNTY RECORDER  
VIRGINIA ROSS

**\*\*Return To Address\*\***  
Listed Below

DATE/TIME: 12/16/2016 1124  
FEE: \$10.00  
PAGES: 2  
FEE NUMBER: 2016-084566



**LOCATION NOTICE FOR LODE MINING CLAIM**

☐ Amendment BLM Serial # \_\_\_\_\_

NOTICE IS HEREBY GIVEN that the DB-34

\_\_\_\_\_ lode mining claim has been located  
by FREEPORT MCMORAN  
MINERAL PROPERTIES, INC whose current mailing  
address is 333 NORTH CENTRAL AVE  
PHOENIX, AZ 85004

BLM  
Date  
Stamp

RECEIVED  
BLM AZ STATE OFFICE  
2017 JAN 10 P 2:07  
PHOENIX, ARIZONA

The general course of this claim is EAST-WEST and it is situated in PINAL

County, Arizona. This claim is 1450 feet in length and 600 feet in width.

19.97 Total Claim Acreage. This claim runs from the location monument on which this location notice is posted on the centerline of the claim approximately 10 feet in a WEST direction to the WEST end line and 1440 feet in a EAST direction to the EAST end line. This claim is marked by six monuments, one at each corner and one at the center of each end line of the claim.

The location monument on which this notice is posted is situated within Section 11, Township 5 S, Range 13 E, Gila Salt River Base and Meridian, Arizona and this claim encompasses portions of the following quarter section(s), section(s), Township(s) and Range(s) NE 1/4, SECTION 11, T5S-R13E

Gila Salt River Base and Meridian, Arizona.

The locality of this claim with reference to some natural object or permanent monument and additional information (if any) concerning its locality are as follows: THE SOUTHEAST CORNER OF THIS CLAIM IS  
9,000 FEET NORTH & 0 FEET WEST OF THE SOUTHEAST CORNER OF SECTION 14,  
T5S-R13E

The above information is shown on the attached map.

DATED AND POSTED on the ground this 15<sup>th</sup> day of NOVEMBER, 2016.

☐ LOCATOR(s) ☒ AGENT

Print Name(s) JODY A. STONE, RLS

Signature(s) [Signature]

Form MCF100  
Revised July 2014

This form is available from the Arizona Geological Survey and may be reproduced.

AT0440931

# "DB-34" CLAIM

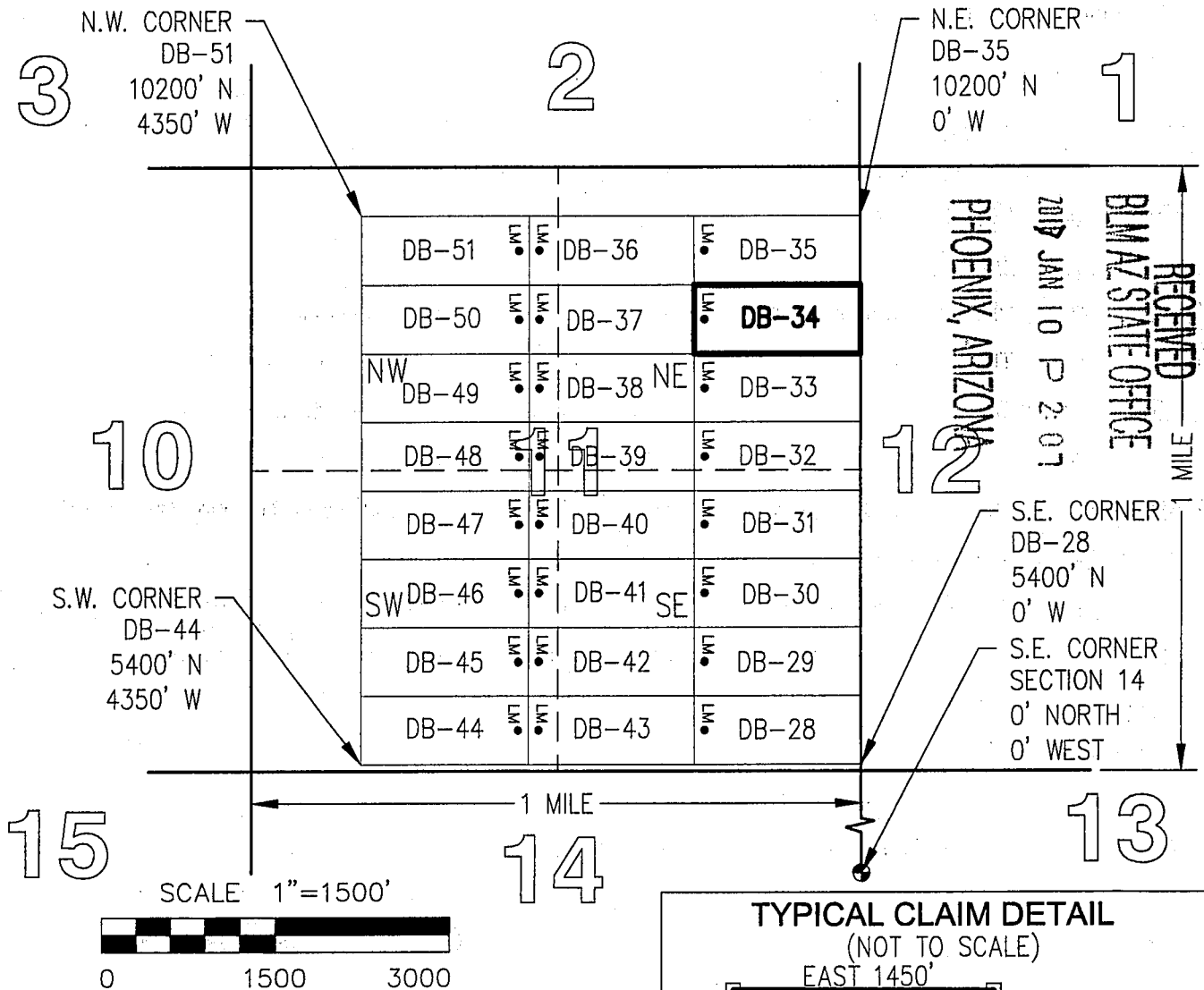
## LOCATION OF THE DB-01 THROUGH DB-136 LODE CLAIMS

SITUATED IN SECTIONS 9, 10, 11, 14 AND 15, T5S,  
R13E, G&SRM, PINAL COUNTY, AZ

ALL CLAIMS ARE 1450' IN LENGTH & 600' IN WIDTH

### EXCEPT:

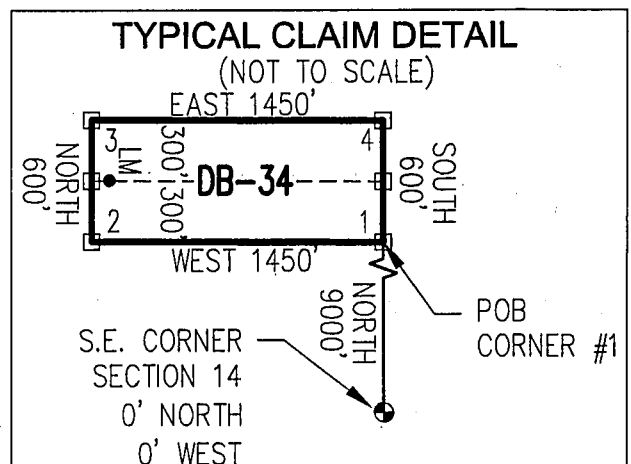
CLAIM NUMBERS 130 THROUGH 135 WHICH ARE 1500' IN LENGTH & 400' IN WIDTH  
AND CLAIM NUMBER 136 WHICH IS 1200' IN LENGTH & 400' IN WIDTH



TOTAL CLAIM ACREAGE = 19.97 +/- ACRES

□ INDICATES END CENTER OR CORNER OF LODE CLAIM. SET 2"x2"x5' WOODEN POST (TYPICAL).

LM • INDICATES LOCATION MONUMENT. SET 2"x2"x5' WOODEN POST 10' FROM AN END CENTER ON THE CENTERLINE OF THE CLAIM (TYPICAL).



2



OFFICIAL RECORDS OF  
PINAL COUNTY RECORDER  
VIRGINIA ROSS

**\*\*Return To Address\*\***  
Listed Below

DATE/TIME: 12/16/2016 1124  
FEE: \$10.00  
PAGES: 2  
FEE NUMBER: 2016-084567



**LOCATION NOTICE FOR LODE MINING CLAIM**

☐ Amendment BLM Serial # \_\_\_\_\_

NOTICE IS HEREBY GIVEN that the DB-35  
\_\_\_\_\_ lode mining claim has been located  
by FREEPORT MCMORAN  
MINERAL PROPERTIES, INC whose current mailing  
address is 333 NORTH CENTRAL AVE  
PHOENIX, AZ 85004

BLM  
Date  
Stamp

RECEIVED  
BLM AZ STATE OFFICE  
2017 JAN 10 P 2:07  
PHOENIX, ARIZONA

The general course of this claim is EAST-WEST and it is situated in PINAL  
County, Arizona. This claim is 1450 feet in length and 600 feet in width.

19.97 Total Claim Acreage. This claim runs from the location monument on which this location notice  
is posted on the centerline of the claim approximately 10 feet in a WEST direction to the WEST  
end line and 1440 feet in a EAST direction to the EAST end line. This claim is marked by six  
monuments, one at each corner and one at the center of each end line of the claim.

The location monument on which this notice is posted is situated within Section 11, Township 5  
S, Range 13 E, Gila Salt River Base and Meridian, Arizona and this claim encompasses portions  
of the following quarter section(s), section(s), Township(s) and Range(s) NE 1/4, SECTION 11,  
T5S-R13E

Gila Salt River Base and Meridian, Arizona.

The locality of this claim with reference to some natural object or permanent monument and additional information  
(if any) concerning its locality are as follows: THE SOUTHEAST CORNER OF THIS CLAIM IS  
9,600 FEET NORTH & 0 FEET WEST OF THE SOUTHEAST CORNER OF SECTION 14,  
T5S-R13E

The above information is shown on the attached map.

DATED AND POSTED on the ground this 15<sup>th</sup> day of NOVEMBER, 2016.

☐ LOCATOR(s) ☒ AGENT

Print Name(s) JODY A. STONE, RLS

Signature(s)

Form MCF100  
Revised July 2014

This form is available from the Arizona Geological Survey and may be reproduced.

AMC440932

# "DB-35" CLAIM

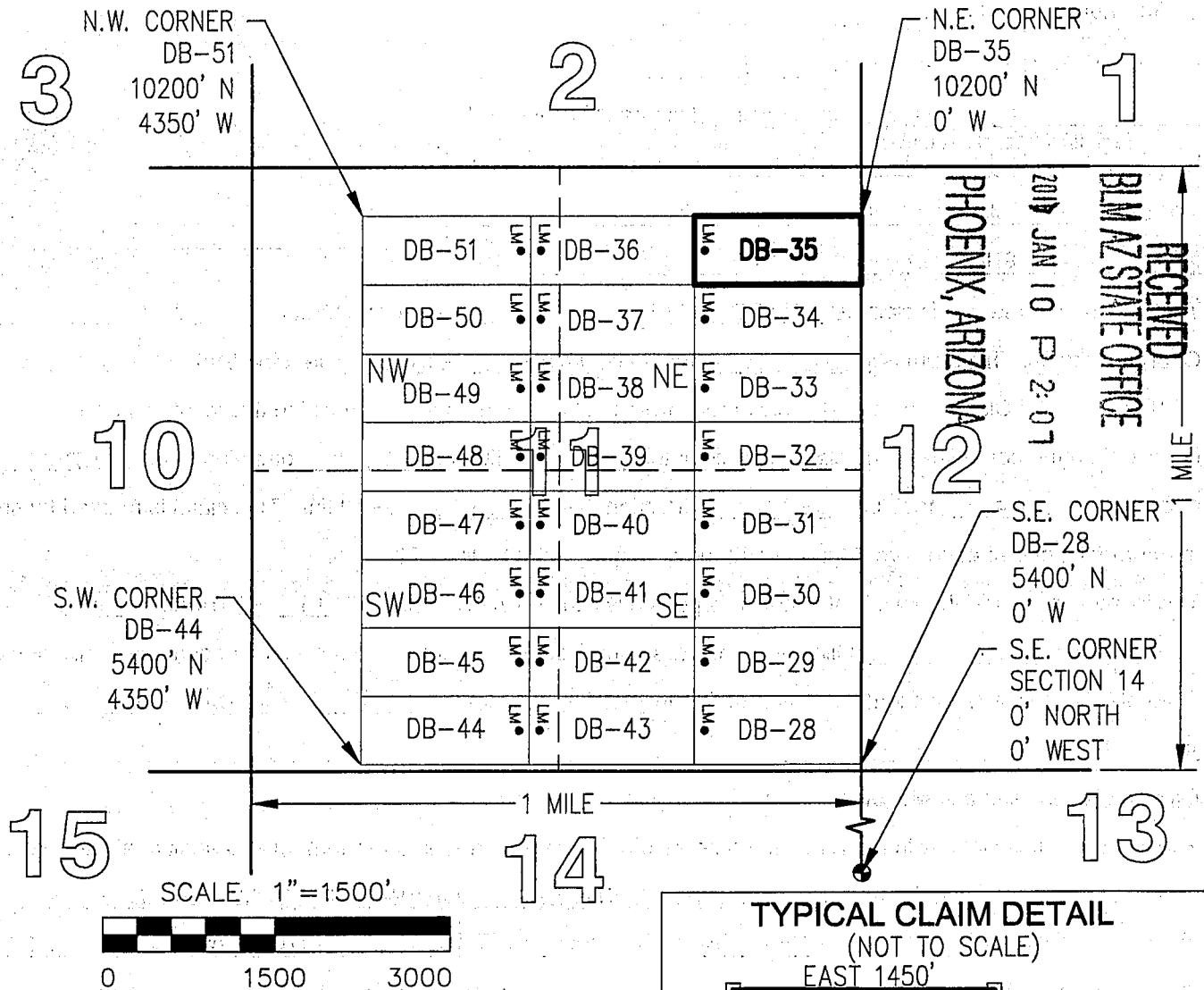

## LOCATION OF THE DB-01 THROUGH DB-136 LODGE CLAIMS

SITUATED IN SECTIONS 9, 10, 11, 14 AND 15, T5S,  
R13E, G&SRM, PINAL COUNTY, AZ

ALL CLAIMS ARE 1450' IN LENGTH & 600' IN WIDTH

### EXCEPT:

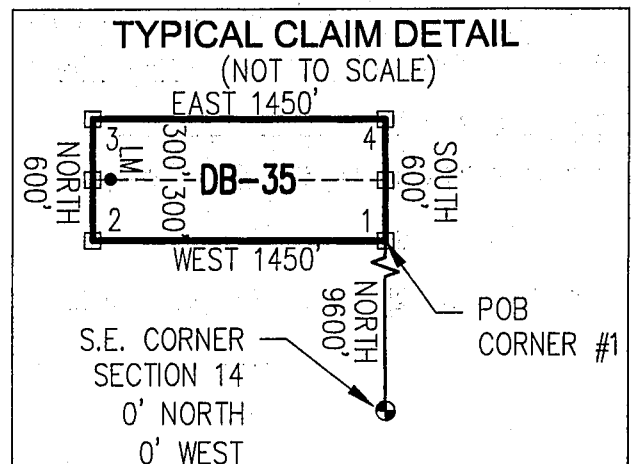
CLAIM NUMBERS 130 THROUGH 135 WHICH ARE 1500' IN LENGTH & 400' IN WIDTH  
AND CLAIM NUMBER 136 WHICH IS 1200' IN LENGTH & 400' IN WIDTH



TOTAL CLAIM ACREAGE = 19.97 +/- ACRES

□ INDICATES END CENTER OR CORNER OF LODGE CLAIM. SET 2"x2"x5' WOODEN POST (TYPICAL).

LM • INDICATES LOCATION MONUMENT. SET 2"x2"x5' WOODEN POST 10' FROM AN END CENTER ON THE CENTERLINE OF THE CLAIM (TYPICAL).



2



OFFICIAL RECORDS OF  
PINAL COUNTY RECORDER  
VIRGINIA ROSS

**\*\*Return To Address\*\***  
Listed Below

DATE/TIME: 12/16/2016 1124  
FEE: \$10.00  
PAGES: 2  
FEE NUMBER: 2016-084568



**LOCATION NOTICE FOR LODE MINING CLAIM**

☐ Amendment BLM Serial # \_\_\_\_\_

NOTICE IS HEREBY GIVEN that the DB-36

\_\_\_\_\_ lode mining claim has been located  
by FREEPORT MCMORAN  
MINERAL PROPERTIES, INC whose current mailing  
address is 333 NORTH CENTRAL AVE  
PHOENIX, AZ 85004

BLM  
Date  
Stamp

RECEIVED  
BLM AZ STATE OFFICE  
JAN 10 P 2:07  
PHOENIX, ARIZONA

The general course of this claim is EAST-WEST and it is situated in PINAL

County, Arizona. This claim is 1450 feet in length and 600 feet in width.

19.97 Total Claim Acreage. This claim runs from the location monument on which this location notice is posted on the centerline of the claim approximately 10 feet in a WEST direction to the WEST end line and 1440 feet in a EAST direction to the EAST end line. This claim is marked by six monuments, one at each corner and one at the center of each end line of the claim.

The location monument on which this notice is posted is situated within Section 11, Township 5 S, Range 13 E, Gila Salt River Base and Meridian, Arizona and this claim encompasses portions of the following quarter section(s), section(s), Township(s) and Range(s) NW 1/4 & NE 1/4,  
SECTION 11, T5S-R13E

Gila Salt River Base and Meridian, Arizona.

The locality of this claim with reference to some natural object or permanent monument and additional information (if any) concerning its locality are as follows: THE SOUTHEAST CORNER OF THIS CLAIM IS  
9,600 FEET NORTH & 1,450 FEET WEST OF THE SOUTHEAST CORNER OF  
SECTION 14, T5S-R13E

The above information is shown on the attached map.

DATED AND POSTED on the ground this 15<sup>th</sup> day of NOVEMBER, 2016.

☐ LOCATOR(s) ☒ AGENT

Print Name(s) JODY A. STONE, RLS

Signature(s)

Form MCF100  
Revised July 2014

This form is available from the Arizona Geological Survey and may be reproduced.

AMC440933



# "DB-36" CLAIM

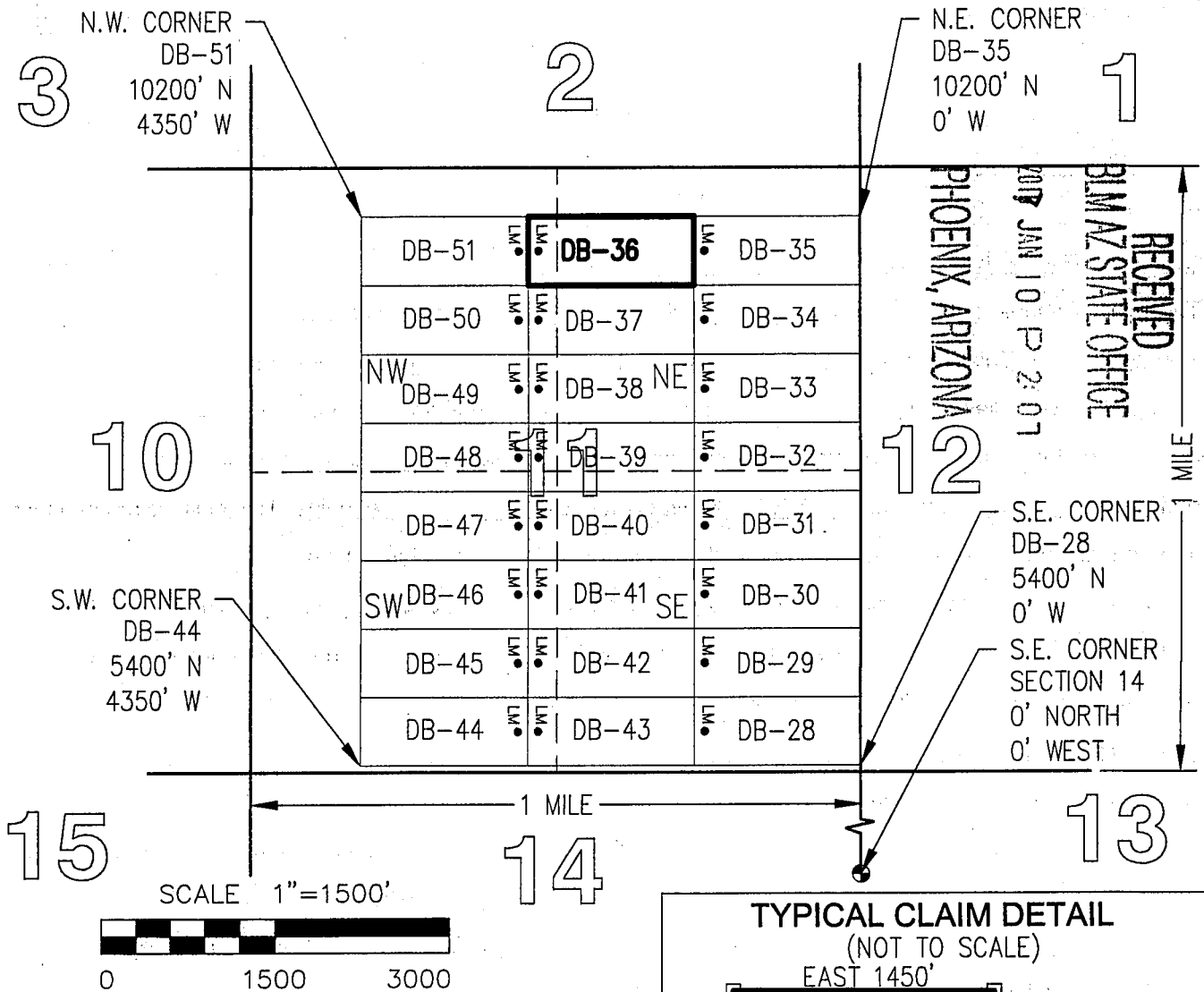
## LOCATION OF THE DB-01 THROUGH DB-136 LODE CLAIMS

SITUATED IN SECTIONS 9, 10, 11, 14 AND 15, T5S,  
R13E, G&SRM, PINAL COUNTY, AZ

ALL CLAIMS ARE 1450' IN LENGTH & 600' IN WIDTH

### EXCEPT:

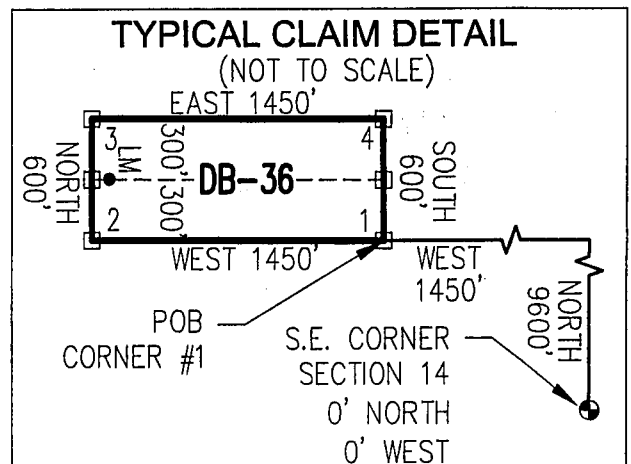
CLAIM NUMBERS 130 THROUGH 135 WHICH ARE 1500' IN LENGTH & 400' IN WIDTH  
AND CLAIM NUMBER 136 WHICH IS 1200' IN LENGTH & 400' IN WIDTH



TOTAL CLAIM ACREAGE = 19.97 +/- ACRES

□ INDICATES END CENTER OR CORNER OF LODE CLAIM. SET 2"x2"x5' WOODEN POST (TYPICAL).

LM • INDICATES LOCATION MONUMENT. SET 2"x2"x5' WOODEN POST 10' FROM AN END CENTER ON THE CENTERLINE OF THE CLAIM (TYPICAL).



ANCL40933

2



OFFICIAL RECORDS OF  
PINAL COUNTY RECORDER  
VIRGINIA ROSS

**\*\*Return To Address\*\***  
Listed Below

DATE/TIME: 12/16/2016 1124  
FEE: \$10.00  
PAGES: 2  
FEE NUMBER: 2016-084569



**LOCATION NOTICE FOR LODE MINING CLAIM**

☐ Amendment BLM Serial # \_\_\_\_\_

NOTICE IS HEREBY GIVEN that the DB-37  
\_\_\_\_\_ lode mining claim has been located  
by FREEPORT MCMORAN  
MINERAL PROPERTIES, INC whose current mailing  
address is 333 NORTH CENTRAL AVE  
PHOENIX, AZ 85004

BLM  
Date  
Stamp

RECEIVED  
BLM AZ STATE OFFICE  
2017 JAN 10 P 2:07  
PHOENIX, ARIZONA

The general course of this claim is EAST-WEST and it is situated in PINAL  
County, Arizona. This claim is 1450 feet in length and 600 feet in width.

19.97 Total Claim Acreage. This claim runs from the location monument on which this location notice  
is posted on the centerline of the claim approximately 10 feet in a WEST direction to the WEST  
end line and 1440 feet in a EAST direction to the EAST end line. This claim is marked by six  
monuments, one at each corner and one at the center of each end line of the claim.

The location monument on which this notice is posted is situated within Section 11, Township 5  
S, Range 13 E, Gila Salt River Base and Meridian, Arizona and this claim encompasses portions  
of the following quarter section(s), section(s), Township(s) and Range(s) NW 1/4 & NE 1/4,  
SECTION 11, T5S-R13E

Gila Salt River Base and Meridian, Arizona.

The locality of this claim with reference to some natural object or permanent monument and additional information  
(if any) concerning its locality are as follows: THE SOUTHEAST CORNER OF THIS CLAIM IS  
9,000 FEET NORTH & 1,450 FEET WEST OF THE SOUTHEAST CORNER OF  
SECTION 14, T5S-R13E

The above information is shown on the attached map.

DATED AND POSTED on the ground this 15<sup>th</sup> day of NOVEMBER, 2016.

☐ LOCATOR(s) ☒ AGENT

Print Name(s) JODY A. STONE, RLS

Signature(s)

Form MCF100  
Revised July 2014

This form is available from the Arizona Geological Survey and may be reproduced.

AN0440934

# "DB-37" CLAIM

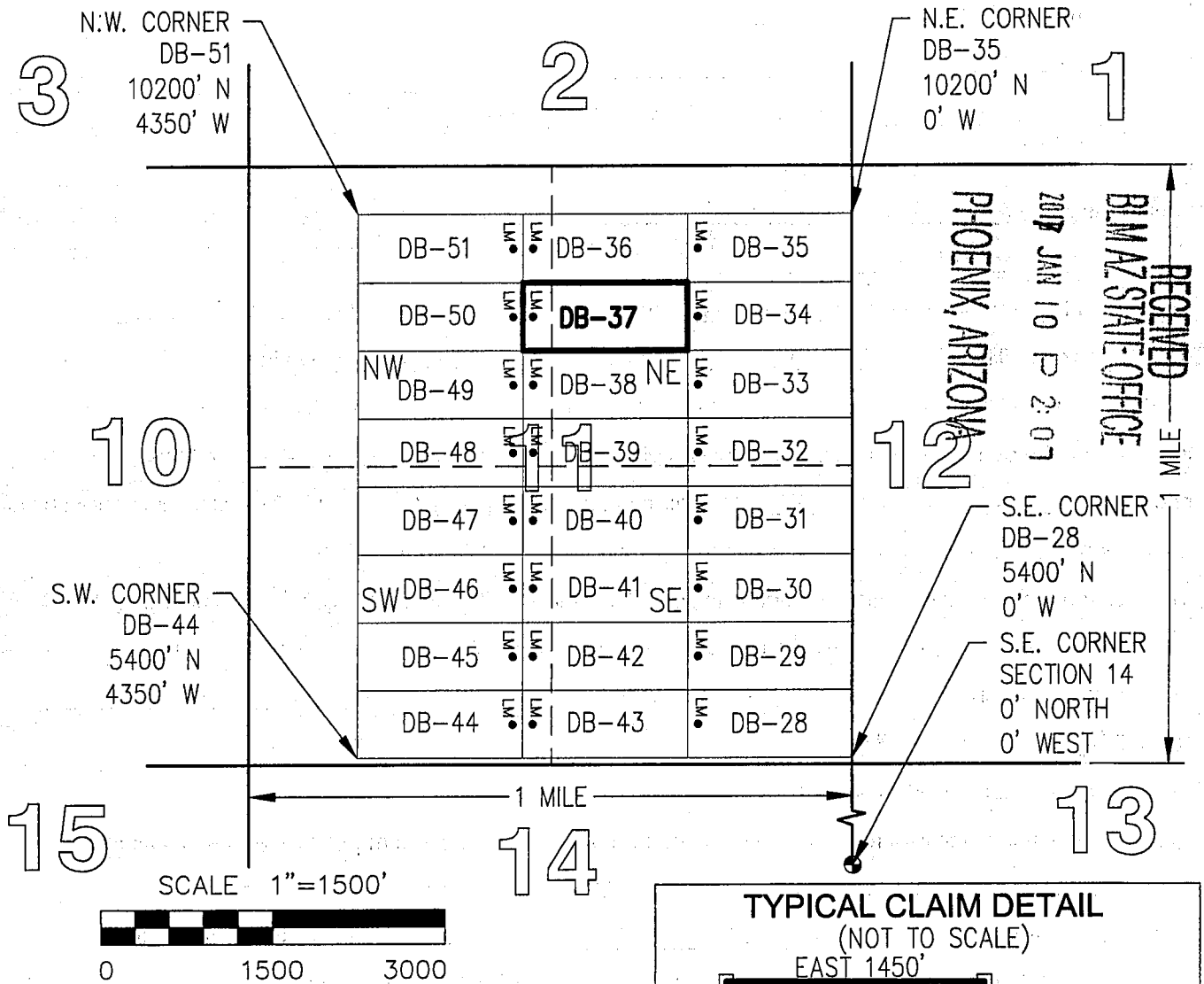
## LOCATION OF THE DB-01 THROUGH DB-136 LODGE CLAIMS

SITUATED IN SECTIONS 9, 10, 11, 14 AND 15, T5S,  
R13E, G&SRM, PINAL COUNTY, AZ

ALL CLAIMS ARE 1450' IN LENGTH & 600' IN WIDTH

### EXCEPT:

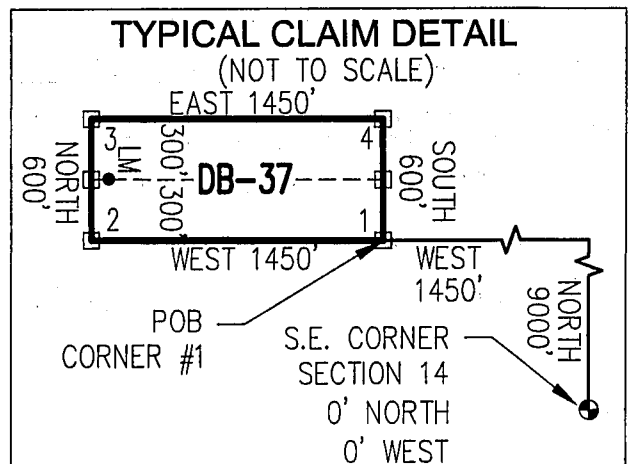
CLAIM NUMBERS 130 THROUGH 135 WHICH ARE 1500' IN LENGTH & 400' IN WIDTH  
AND CLAIM NUMBER 136 WHICH IS 1200' IN LENGTH & 400' IN WIDTH



TOTAL CLAIM ACREAGE = 19.97 +/- ACRES

□ INDICATES END CENTER OR CORNER OF LODGE CLAIM. SET 2"x2"x5' WOODEN POST (TYPICAL).

LM • INDICATES LOCATION MONUMENT. SET 2"x2"x5' WOODEN POST 10' FROM AN END CENTER ON THE CENTERLINE OF THE CLAIM (TYPICAL).



ARCH 0934



OFFICIAL RECORDS OF  
PINAL COUNTY RECORDER  
VIRGINIA ROSS

\*\*Return To Address\*\*  
Listed Below

DATE/TIME: 12/16/2016 1124  
FEE: \$10.00  
PAGES: 2  
FEE NUMBER: 2016-084570



LOCATION NOTICE FOR LODE MINING CLAIM

☐ Amendment BLM Serial # \_\_\_\_\_

NOTICE IS HEREBY GIVEN that the DB-38  
\_\_\_\_\_ lode mining claim has been located  
by FREEPORT MCMORAN  
MINERAL PROPERTIES, INC whose current mailing  
address is 333 NORTH CENTRAL AVE  
PHOENIX, AZ 85004

BLM  
Date  
Stamp

RECEIVED  
BLM AZ STATE OFFICE  
2017 JAN 10 P 2:07  
PHOENIX, ARIZONA

The general course of this claim is EAST-WEST and it is situated in PINAL  
County, Arizona. This claim is 1450 feet in length and 600 feet in width.

19.97 Total Claim Acreage. This claim runs from the location monument on which this location notice  
is posted on the centerline of the claim approximately 10 feet in a WEST direction to the WEST  
end line and 1440 feet in a EAST direction to the EAST end line. This claim is marked by six  
monuments, one at each corner and one at the center of each end line of the claim.

The location monument on which this notice is posted is situated within Section 11, Township 5  
S, Range 13 E, Gila Salt River Base and Meridian, Arizona and this claim encompasses portions  
of the following quarter section(s), section(s), Township(s) and Range(s) NW 1/4 & NE 1/4,  
SECTION 11, T5S-R13E

Gila Salt River Base and Meridian, Arizona.

The locality of this claim with reference to some natural object or permanent monument and additional information  
(if any) concerning its locality are as follows: THE SOUTHEAST CORNER OF THIS CLAIM IS  
8,400 FEET NORTH & 1,450 FEET WEST OF THE SOUTHEAST CORNER OF  
SECTION 14, T5S-R13E

The above information is shown on the attached map.

DATED AND POSTED on the ground this 15<sup>th</sup> day of NOVEMBER, 2016.

☐ LOCATOR(s) ☒ AGENT

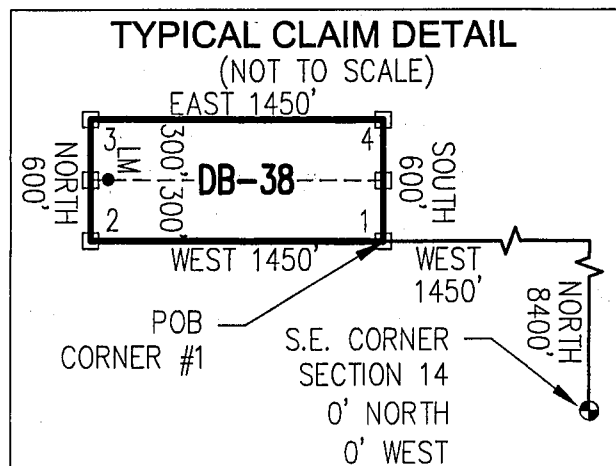
Print Name(s) JODY A. STONE, RLS

Signature(s) \_\_\_\_\_

Form MCF100  
Revised July 2014

This form is available from the Arizona Geological Survey and may be reproduced.

AMC440935





OFFICIAL RECORDS OF  
PINAL COUNTY RECORDER  
VIRGINIA ROSS

\*\*Return To Address\*\*  
Listed Below

DATE/TIME: 12/16/2016 1124  
FEE: \$10.00  
PAGES: 2  
FEE NUMBER: 2016-084571



LOCATION NOTICE FOR LODE MINING CLAIM

☐ Amendment BLM Serial # \_\_\_\_\_

NOTICE IS HEREBY GIVEN that the DB-39

\_\_\_\_\_ lode mining claim has been located  
by FREEPORT MCMORAN  
MINERAL PROPERTIES, INC whose current mailing  
address is 333 NORTH CENTRAL AVE  
PHOENIX, AZ 85004

BLM  
Date  
Stamp

RECEIVED  
BLM AZ STATE OFFICE  
2017 JAN 10 P 2:07  
PHOENIX, ARIZONA

The general course of this claim is EAST-WEST and it is situated in PINAL  
County, Arizona. This claim is 1450 feet in length and 600 feet in width.

19.97 Total Claim Acreage. This claim runs from the location monument on which this location notice  
is posted on the centerline of the claim approximately 10 feet in a WEST direction to the WEST  
end line and 1440 feet in a EAST direction to the EAST end line. This claim is marked by six  
monuments, one at each corner and one at the center of each end line of the claim.

The location monument on which this notice is posted is situated within Section 11, Township 5  
S, Range 13 E, Gila Salt River Base and Meridian, Arizona and this claim encompasses portions  
of the following quarter section(s), section(s), Township(s) and Range(s) NW 1/4, NE 1/4,  
SE 1/4 & SW 1/4, SECTION 11, T5S-R13E

Gila Salt River Base and Meridian, Arizona.

The locality of this claim with reference to some natural object or permanent monument and additional information  
(if any) concerning its locality are as follows: THE SOUTHEAST CORNER OF THIS CLAIM IS  
7,800 FEET NORTH & 1,450 FEET WEST OF THE SOUTHEAST CORNER OF  
SECTION 14, T5S-R13E

The above information is shown on the attached map.

DATED AND POSTED on the ground this 15<sup>th</sup> day of NOVEMBER, 2016.

☐ LOCATOR(s) ☒ AGENT

Print Name(s) JODY A. STONE, RLS

Signature(s) \_\_\_\_\_

Form MCF100  
Revised July 2014

This form is available from the Arizona Geological Survey and may be reproduced.

AMC140936

# "DB-39" CLAIM

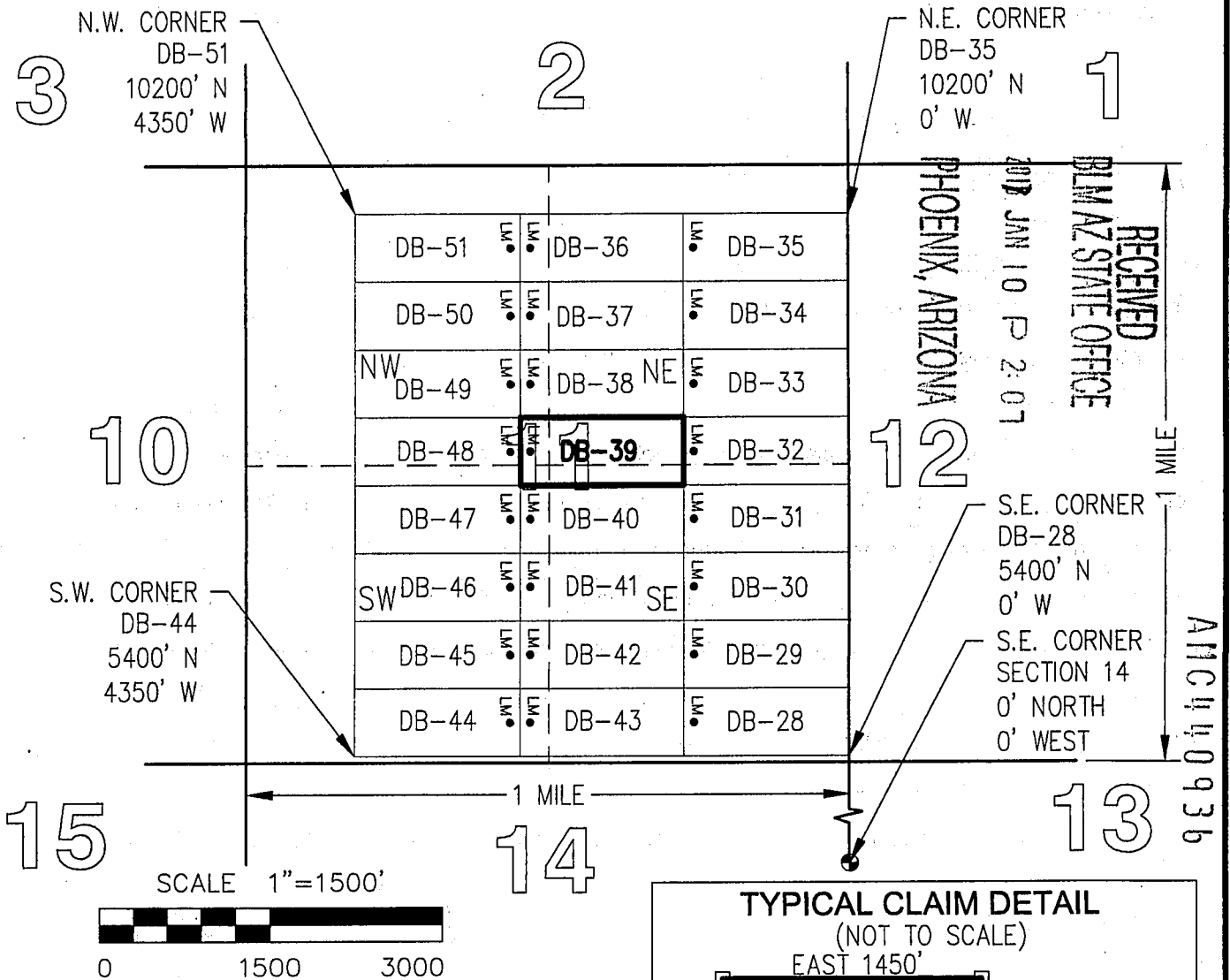
## LOCATION OF THE DB-01 THROUGH DB-136 LODE CLAIMS

SITUATED IN SECTIONS 9, 10, 11, 14 AND 15, T5S,  
R13E, G&SRM, PINAL COUNTY, AZ

ALL CLAIMS ARE 1450' IN LENGTH & 600' IN WIDTH

### EXCEPT:

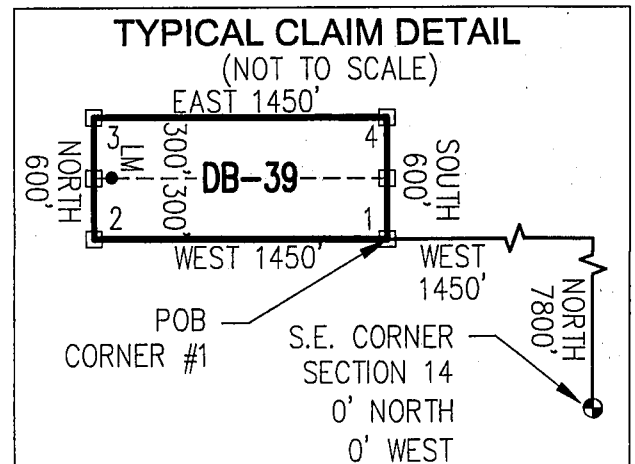
CLAIM NUMBERS 130 THROUGH 135 WHICH ARE 1500' IN LENGTH & 400' IN WIDTH  
AND CLAIM NUMBER 136 WHICH IS 1200' IN LENGTH & 400' IN WIDTH



TOTAL CLAIM ACREAGE = 19.97 +/- ACRES

□ INDICATES END CENTER OR CORNER OF LODE CLAIM. SET 2"x2"x5' WOODEN POST (TYPICAL).

LM • INDICATES LOCATION MONUMENT. SET 2"x2"x5' WOODEN POST 10' FROM AN END CENTER ON THE CENTERLINE OF THE CLAIM (TYPICAL).





OFFICIAL RECORDS OF  
PINAL COUNTY RECORDER,  
VIRGINIA ROSS



\*\*Return To Address\*\*  
Listed Below

DATE/TIME: 12/16/2016 1124  
FEE: \$10.00  
PAGES: 2  
FEE NUMBER: 2016-084572



LOCATION NOTICE FOR LODE MINING CLAIM

☐ Amendment BLM Serial # \_\_\_\_\_

NOTICE IS HEREBY GIVEN that the DB-40  
\_\_\_\_\_ lode mining claim has been located  
by FREEPORT MCMORAN  
MINERAL PROPERTIES, INC whose current mailing  
address is 333 NORTH CENTRAL AVE  
PHOENIX, AZ 85004

BLM  
Date  
Stamp

RECEIVED  
BLM AZ STATE OFFICE  
2017 JAN 10 P 2:07  
PHOENIX, ARIZONA

The general course of this claim is EAST-WEST and it is situated in PINAL  
County, Arizona. This claim is 1450 feet in length and 600 feet in width.

19.97 Total Claim Acreage. This claim runs from the location monument on which this location notice  
is posted on the centerline of the claim approximately 10 feet in a WEST direction to the WEST  
end line and 1440 feet in a EAST direction to the EAST end line. This claim is marked by six  
monuments, one at each corner and one at the center of each end line of the claim.

The location monument on which this notice is posted is situated within Section 11, Township 5  
S, Range 13 E, Gila Salt River Base and Meridian, Arizona and this claim encompasses portions  
of the following quarter section(s), section(s), Township(s) and Range(s) SW 1/4 & SE 1/4,  
SECTION 11, T5S-R13E

Gila Salt River Base and Meridian, Arizona.

The locality of this claim with reference to some natural object or permanent monument and additional information  
(if any) concerning its locality are as follows: THE SOUTHEAST CORNER OF THIS CLAIM IS  
7,200 FEET NORTH & 1,450 FEET WEST OF THE SOUTHEAST CORNER OF  
SECTION 14, T5S-R13E

The above information is shown on the attached map.

DATED AND POSTED on the ground this 15<sup>th</sup> day of NOVEMBER, 2016.

☐ LOCATOR(s) ☒ AGENT

Print Name(s) JODY A. STONE, RLS

Signature(s) \_\_\_\_\_

Form MCF100  
Revised July 2014

This form is available from the Arizona Geological Survey and may be reproduced.

AMC440937

# "DB-40" CLAIM

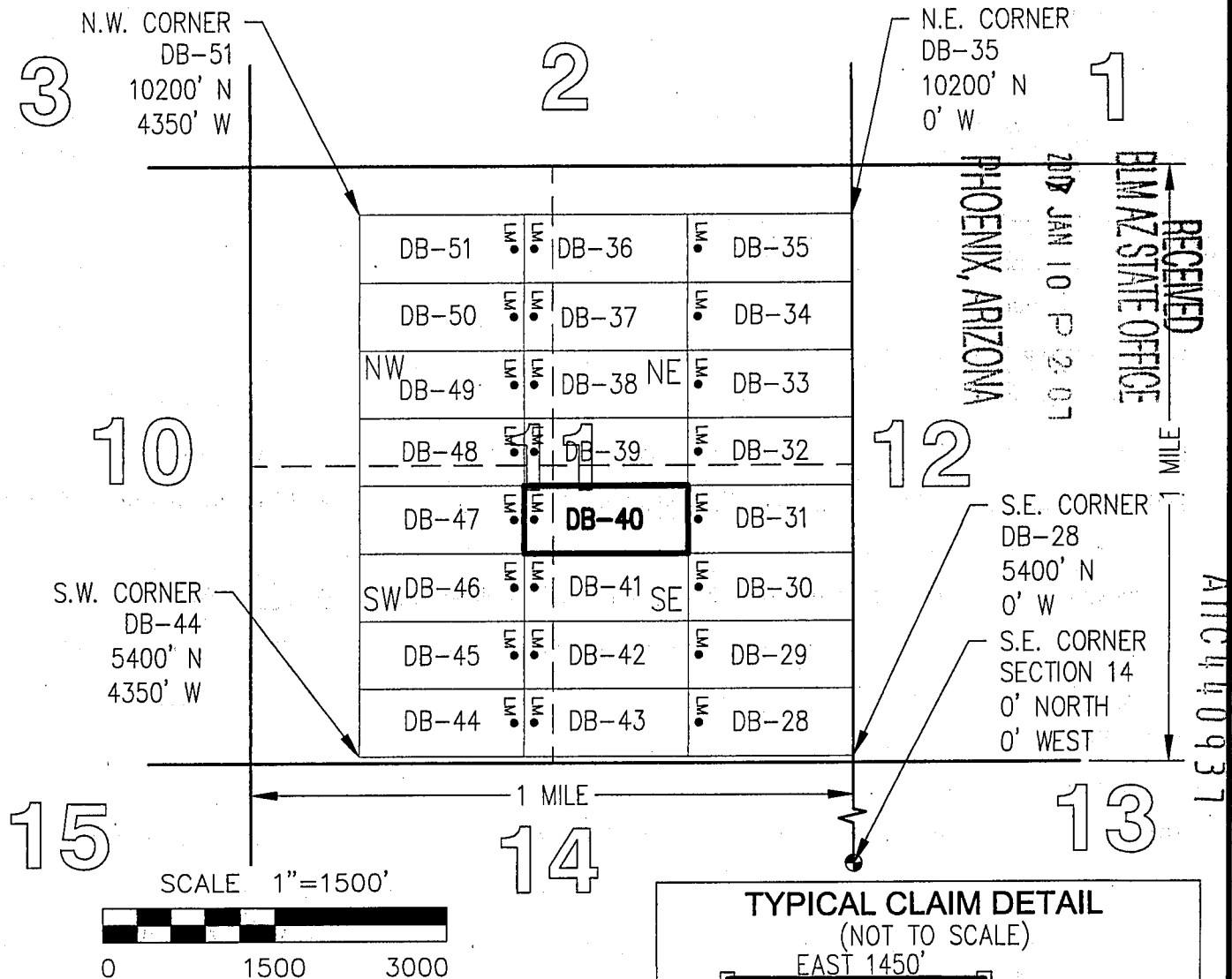
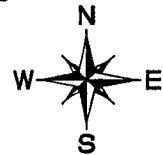
## LOCATION OF THE DB-01 THROUGH DB-136 LODE CLAIMS

SITUATED IN SECTIONS 9, 10, 11, 14 AND 15, T5S,  
R13E, G&SRM, PINAL COUNTY, AZ

ALL CLAIMS ARE 1450' IN LENGTH & 600' IN WIDTH

### EXCEPT:

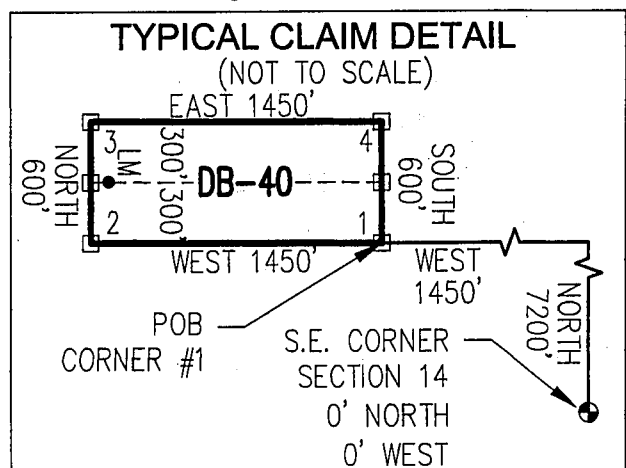
CLAIM NUMBERS 130 THROUGH 135 WHICH ARE 1500' IN LENGTH & 400' IN WIDTH  
AND CLAIM NUMBER 136 WHICH IS 1200' IN LENGTH & 400' IN WIDTH



TOTAL CLAIM ACREAGE = 19.97 +/- ACRES

□ INDICATES END CENTER OR CORNER OF LODE CLAIM. SET 2"x2"x5' WOODEN POST (TYPICAL).

LM • INDICATES LOCATION MONUMENT. SET 2"x2"x5' WOODEN POST 10' FROM AN END CENTER ON THE CENTERLINE OF THE CLAIM (TYPICAL).





**OFFICIAL RECORDS OF  
PINAL COUNTY RECORDER  
VIRGINIA ROSS**

**\*\*Return To Address\*\***  
Listed Below

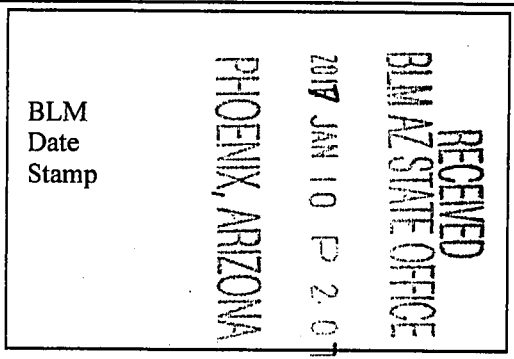
DATE/TIME: 12/16/2016 1124  
FEE: \$10.00  
PAGES: 2  
FEE NUMBER: 2016-084573



**LOCATION NOTICE FOR LODE MINING CLAIM**

☐ Amendment BLM Serial # \_\_\_\_\_

NOTICE IS HEREBY GIVEN that the DB-41  
\_\_\_\_\_ lode mining claim has been located  
by FREEPORT MCMORAN  
MINERAL PROPERTIES, INC whose current mailing  
address is 333 NORTH CENTRAL AVE  
PHOENIX, AZ 85004



The general course of this claim is EAST-WEST and it is situated in PINAL  
County, Arizona. This claim is 1450 feet in length and 600 feet in width.

19.97 Total Claim Acreage. This claim runs from the location monument on which this location notice  
is posted on the centerline of the claim approximately 10 feet in a WEST direction to the WEST  
end line and 1440 feet in a EAST direction to the EAST end line. This claim is marked by six  
monuments, one at each corner and one at the center of each end line of the claim.

The location monument on which this notice is posted is situated within Section 11, Township 5  
S, Range 13 E, Gila Salt River Base and Meridian, Arizona and this claim encompasses portions  
of the following quarter section(s), section(s), Township(s) and Range(s) SW 1/4 & SE 1/4,  
SECTION 11, T5S-R13E

Gila Salt River Base and Meridian, Arizona.

The locality of this claim with reference to some natural object or permanent monument and additional information  
(if any) concerning its locality are as follows: THE SOUTHEAST CORNER OF THIS CLAIM IS  
6,600 FEET NORTH & 1,450 FEET WEST OF THE SOUTHEAST CORNER OF  
SECTION 14, T5S-R13E

The above information is shown on the attached map.

DATED AND POSTED on the ground this 15<sup>th</sup> day of NOVEMBER, 2016.

☐ LOCATOR(s) ☒ AGENT

Print Name(s) JODY A. STONE, RLS

Signature(s) [Signature]

**Form MCF100**  
Revised July 2014

2016084573

# "DB-41" CLAIM

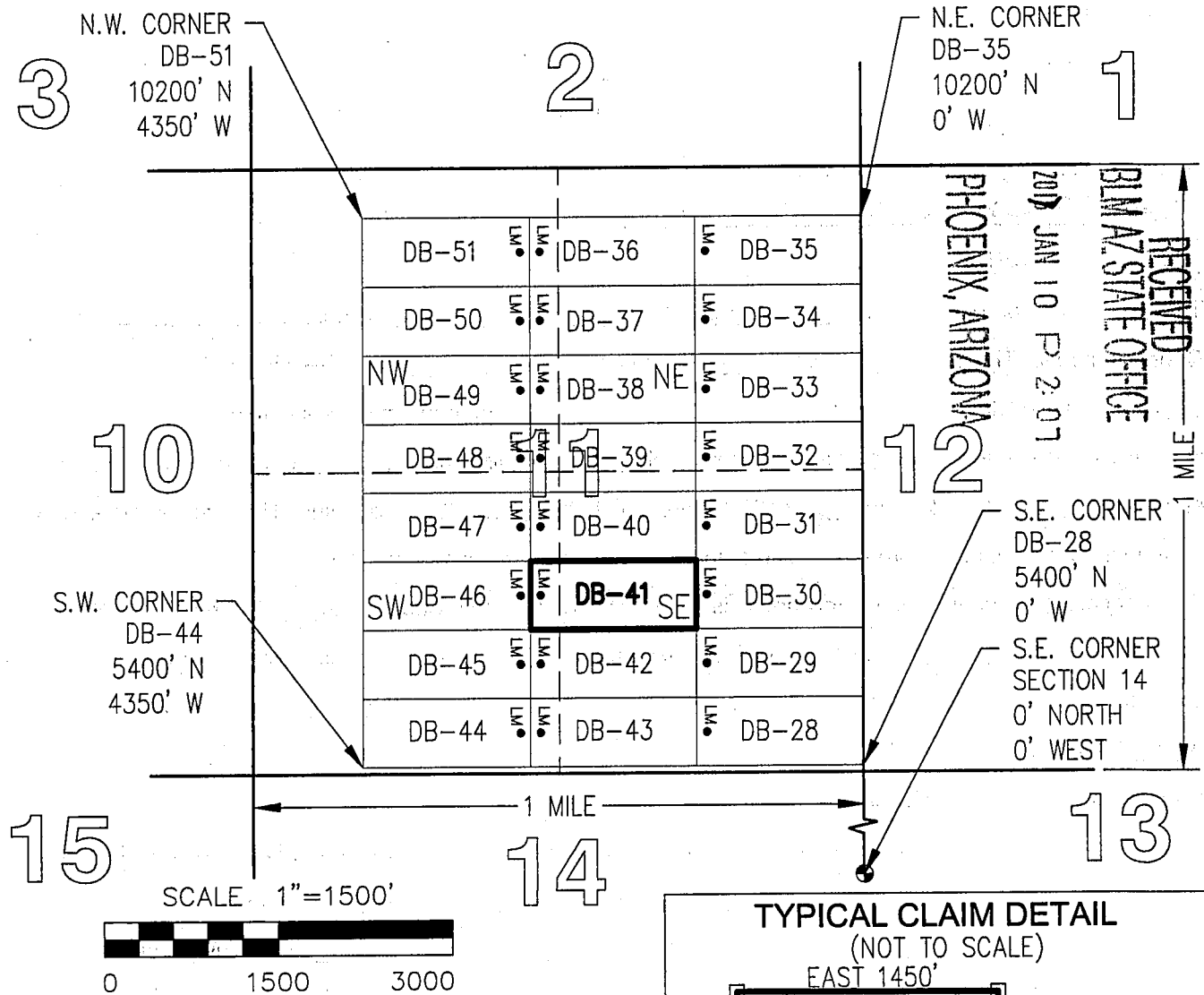
## LOCATION OF THE DB-01 THROUGH DB-136 LODE CLAIMS

SITUATED IN SECTIONS 9, 10, 11, 14 AND 15, T5S,  
R13E, G&SRM, PINAL COUNTY, AZ

ALL CLAIMS ARE 1450' IN LENGTH & 600' IN WIDTH

### EXCEPT:

CLAIM NUMBERS 130 THROUGH 135 WHICH ARE 1500' IN LENGTH & 400' IN WIDTH  
AND CLAIM NUMBER 136 WHICH IS 1200' IN LENGTH & 400' IN WIDTH

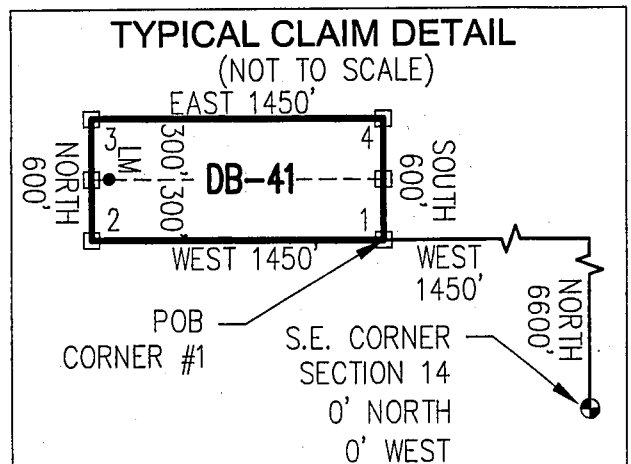


ANCL-10938

TOTAL CLAIM ACREAGE = 19.97 +/- ACRES

□ INDICATES END CENTER OR CORNER OF LODE CLAIM. SET 2"x2"x5' WOODEN POST (TYPICAL).

LM • INDICATES LOCATION MONUMENT. SET 2"x2"x5' WOODEN POST 10' FROM AN END CENTER ON THE CENTERLINE OF THE CLAIM (TYPICAL).



2



OFFICIAL RECORDS OF  
PINAL COUNTY RECORDER  
VIRGINIA ROSS

-Z 31

**\*\*Return To Address\*\***  
Listed Below

DATE/TIME: 12/16/2016 1124  
FEE: \$10.00  
PAGES: 2  
FEE NUMBER: 2016-084574



**LOCATION NOTICE FOR LODE MINING CLAIM**

☐ Amendment BLM Serial # \_\_\_\_\_

NOTICE IS HEREBY GIVEN that the DB-42

\_\_\_\_\_ lode mining claim has been located  
by FREEPORT MCMORAN  
MINERAL PROPERTIES, INC whose current mailing  
address is 333 NORTH CENTRAL AVE  
PHOENIX, AZ 85004

BLM  
Date  
Stamp

RECEIVED  
BLM AZ STATE OFFICE  
2017 JAN 10 P 2:07  
PHOENIX, ARIZONA

The general course of this claim is EAST-WEST and it is situated in PINAL  
County, Arizona. This claim is 1450 feet in length and 600 feet in width.

19.97 Total Claim Acreage. This claim runs from the location monument on which this location notice  
is posted on the centerline of the claim approximately 10 feet in a WEST direction to the WEST  
end line and 1440 feet in a EAST direction to the EAST end line. This claim is marked by six  
monuments, one at each corner and one at the center of each end line of the claim.

The location monument on which this notice is posted is situated within Section 11, Township 5  
S, Range 13 E, Gila Salt River Base and Meridian, Arizona and this claim encompasses portions  
of the following quarter section(s), section(s), Township(s) and Range(s) SW 1/4 & SE 1/4,  
SECTION 11, T5S-R13E

Gila Salt River Base and Meridian, Arizona.

The locality of this claim with reference to some natural object or permanent monument and additional information  
(if any) concerning its locality are as follows: THE SOUTHEAST CORNER OF THIS CLAIM IS  
6,000 FEET NORTH & 1,450 FEET WEST OF THE SOUTHEAST CORNER OF  
SECTION 14, T5S-R13E

The above information is shown on the attached map.

DATED AND POSTED on the ground this 15<sup>th</sup> day of NOVEMBER, 2016.

☐ LOCATOR(s) ☒ AGENT

Print Name(s) JODY A. STONE, RLS

Signature(s) [Signature]

Form MCF100  
Revised July 2014

This form is available from the Arizona Geological Survey and may be reproduced.

ANCH 40939

# "DB-42" CLAIM

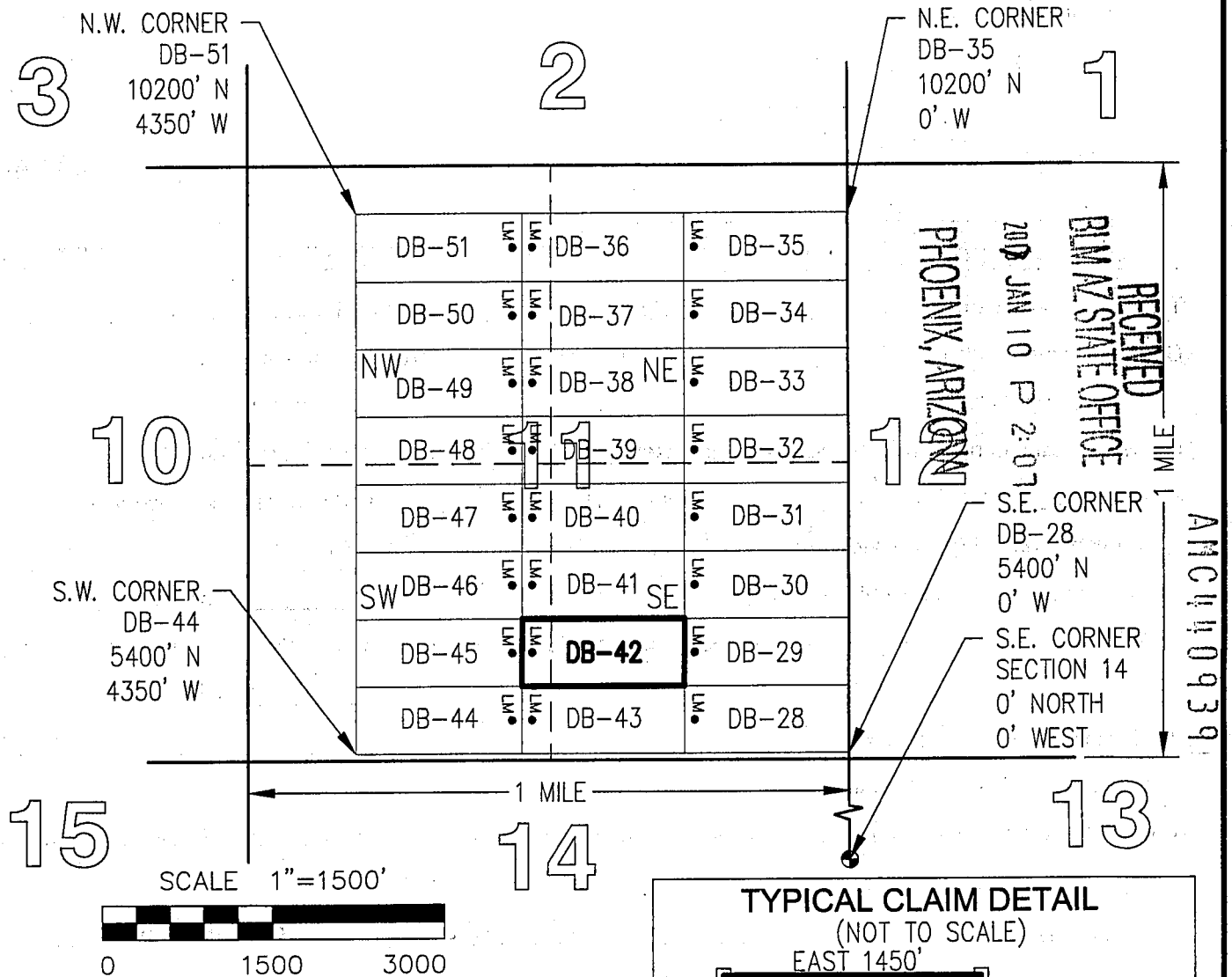
## LOCATION OF THE DB-01 THROUGH DB-136 LODE CLAIMS

SITUATED IN SECTIONS 9, 10, 11, 14 AND 15, T5S,  
R13E, G&SRM, PINAL COUNTY, AZ

ALL CLAIMS ARE 1450' IN LENGTH & 600' IN WIDTH

### EXCEPT:

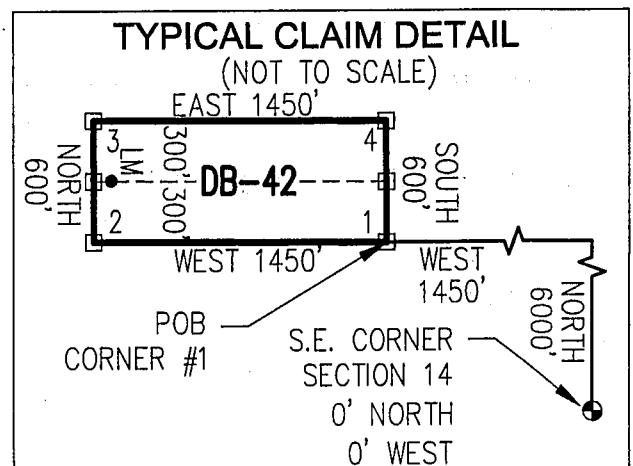
CLAIM NUMBERS 130 THROUGH 135 WHICH ARE 1500' IN LENGTH & 400' IN WIDTH  
AND CLAIM NUMBER 136 WHICH IS 1200' IN LENGTH & 400' IN WIDTH



TOTAL CLAIM ACREAGE = 19.97 +/- ACRES

□ INDICATES END CENTER OR CORNER OF LODE CLAIM. SET 2"x2"x5' WOODEN POST (TYPICAL).

LM • INDICATES LOCATION MONUMENT. SET 2"x2"x5' WOODEN POST 10' FROM AN END CENTER ON THE CENTERLINE OF THE CLAIM (TYPICAL).



OFFICIAL RECORDS OF  
PINAL COUNTY RECORDER  
VIRGINIA ROSS



\*\*Return To Address\*\*  
Listed Below

DATE/TIME: 12/16/2016 1124  
FEE: \$10.00  
PAGES: 2  
FEE NUMBER: 2016-084575



LOCATION NOTICE FOR LODE MINING CLAIM

☐ Amendment BLM Serial # \_\_\_\_\_

NOTICE IS HEREBY GIVEN that the DB-43

\_\_\_\_\_ lode mining claim has been located  
by FREEPORT MCMORAN  
MINERAL PROPERTIES, INC whose current mailing  
address is 333 NORTH CENTRAL AVE  
PHOENIX, AZ 85004

BLM  
Date  
Stamp

RECEIVED  
BLM AZ STATE OFFICE  
JAN 10 P 2:07  
PHOENIX, ARIZONA

The general course of this claim is EAST-WEST and it is situated in PINAL

County, Arizona. This claim is 1450 feet in length and 600 feet in width.

19.97 Total Claim Acreage. This claim runs from the location monument on which this location notice  
is posted on the centerline of the claim approximately 10 feet in a WEST direction to the WEST  
end line and 1440 feet in a EAST direction to the EAST end line. This claim is marked by six  
monuments, one at each corner and one at the center of each end line of the claim.

The location monument on which this notice is posted is situated within Section 11, Township 5  
S, Range 13 E, Gila Salt River Base and Meridian, Arizona and this claim encompasses portions  
of the following quarter section(s), section(s), Township(s) and Range(s) SW 1/4 & SE 1/4,  
SECTION 11, T5S-R13E

Gila Salt River Base and Meridian, Arizona.

The locality of this claim with reference to some natural object or permanent monument and additional information  
(if any) concerning its locality are as follows: THE SOUTHEAST CORNER OF THIS CLAIM IS  
5,400 FEET NORTH & 1,450 FEET WEST OF THE SOUTHEAST CORNER OF  
SECTION 14, T5S-R13E

The above information is shown on the attached map.

DATED AND POSTED on the ground this 15th day of NOVEMBER, 2016.

☐ LOCATOR(s) ☒ AGENT

Print Name(s) JODY A. STONE, RLS

Signature(s) [Signature]

Form MCF100  
Revised July 2014

This form is available from the Arizona Geological Survey and may be reproduced.

AMC440940



# "DB-43" CLAIM

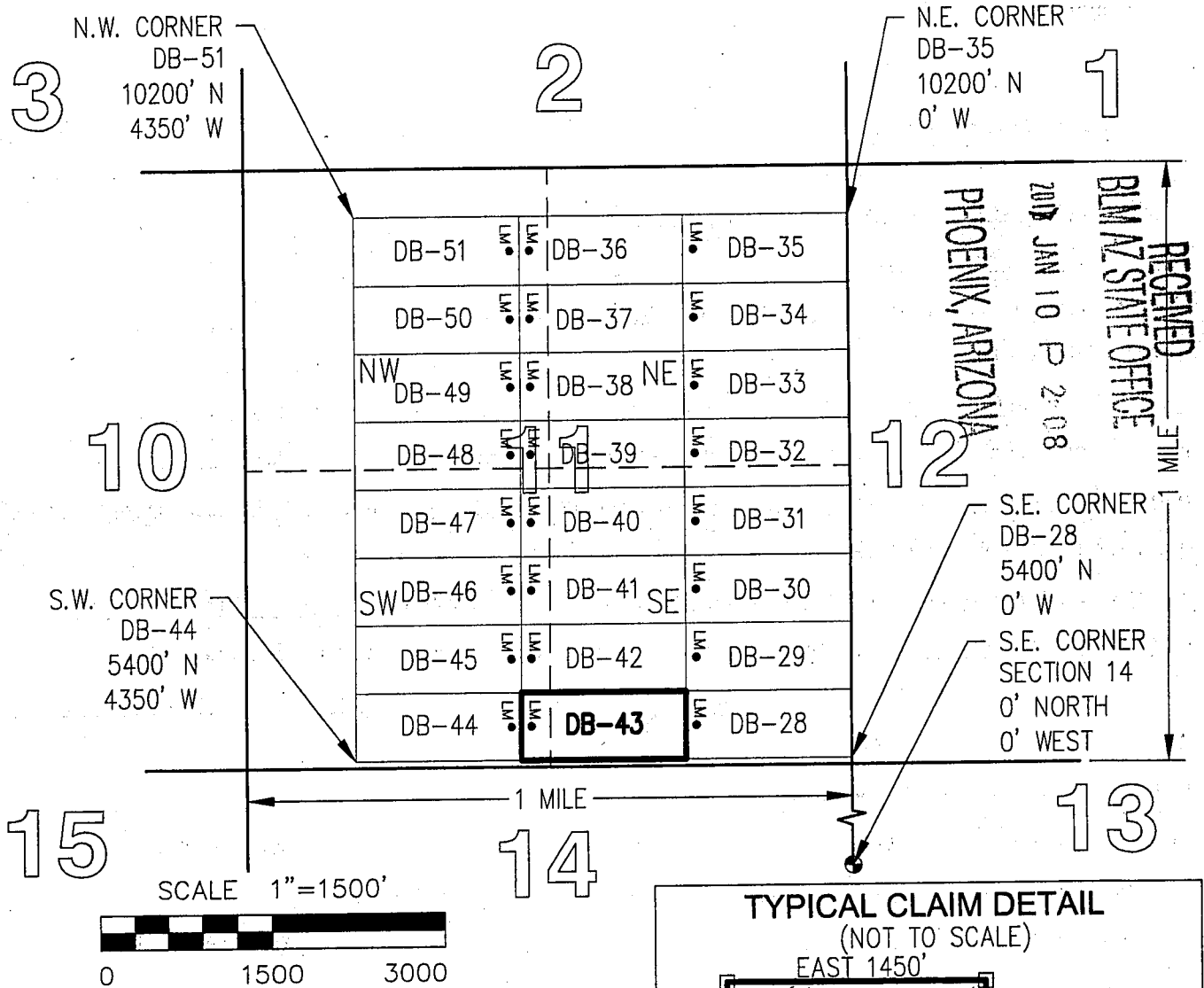
## LOCATION OF THE DB-01 THROUGH DB-136 LODE CLAIMS

SITUATED IN SECTIONS 9, 10, 11, 14 AND 15, T5S, R13E, G&SRM, PINAL COUNTY, AZ

ALL CLAIMS ARE 1450' IN LENGTH & 600' IN WIDTH

### EXCEPT:

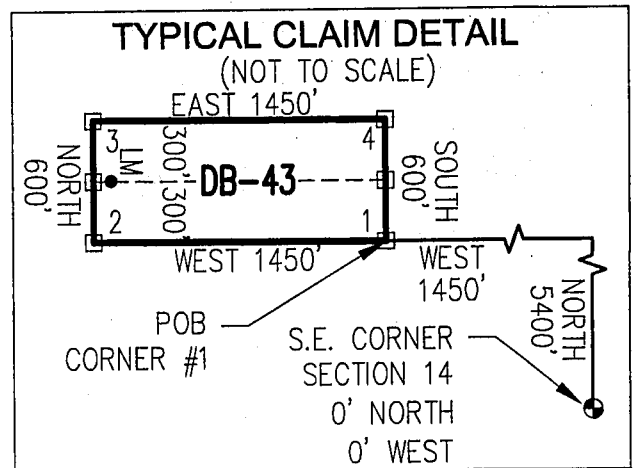
CLAIM NUMBERS 130 THROUGH 135 WHICH ARE 1500' IN LENGTH & 400' IN WIDTH  
AND CLAIM NUMBER 136 WHICH IS 1200' IN LENGTH & 400' IN WIDTH



TOTAL CLAIM ACREAGE = 19.97 +/- ACRES

□ INDICATES END CENTER OR CORNER OF LODE CLAIM. SET 2"x2"x5' WOODEN POST (TYPICAL).

LM • INDICATES LOCATION MONUMENT. SET 2"x2"x5' WOODEN POST 10' FROM AN END CENTER ON THE CENTERLINE OF THE CLAIM (TYPICAL).



ANCL 10940

OFFICIAL RECORDS OF  
PINAL COUNTY RECORDER  
VIRGINIA ROSS



DATE/TIME: 12/16/2016 1124  
FEE: \$10.00  
PAGES: 2  
FEE NUMBER: 2016-084576

\*\*Return To Address\*\*  
Listed Below



LOCATION NOTICE FOR LODE MINING CLAIM

☐ Amendment BLM Serial # \_\_\_\_\_

NOTICE IS HEREBY GIVEN that the DB-44  
\_\_\_\_\_ lode mining claim has been located  
by FREEPORT MCMORAN  
MINERAL PROPERTIES, INC whose current mailing  
address is 333 NORTH CENTRAL AVE  
PHOENIX, AZ 85004

BLM  
Date  
Stamp

RECEIVED  
BLM AZ STATE OFFICE  
2017 JAN 10 PM 2:08  
PHOENIX, ARIZONA

The general course of this claim is EAST-WEST and it is situated in PINAL  
County, Arizona. This claim is 1450 feet in length and 600 feet in width.

19.97 Total Claim Acreage. This claim runs from the location monument on which this location notice  
is posted on the centerline of the claim approximately 10 feet in a EAST direction to the EAST  
end line and 1440 feet in a WEST direction to the WEST end line. This claim is marked by six  
monuments, one at each corner and one at the center of each end line of the claim.

The location monument on which this notice is posted is situated within Section 11, Township 5  
S, Range 13 E, Gila Salt River Base and Meridian, Arizona and this claim encompasses portions  
of the following quarter section(s), section(s), Township(s) and Range(s) SW 1/4, SECTION 11,  
T5S-R13E

Gila Salt River Base and Meridian, Arizona.

The locality of this claim with reference to some natural object or permanent monument and additional information  
(if any) concerning its locality are as follows: THE SOUTHEAST CORNER OF THIS CLAIM IS  
5,400 FEET NORTH & 2,900 FEET WEST OF THE SOUTHEAST CORNER OF  
SECTION 14, T5S-R13E The above information is shown on the attached map.

DATED AND POSTED on the ground this 15<sup>th</sup> day of NOVEMBER, 2016.

☐ LOCATOR(s) ☒ AGENT

Print Name(s) JODY A. STONE, RLS

Signature(s)

Form MCF100  
Revised July 2014

This form is available from the Arizona Geological Survey and may be reproduced.

AMC440941

# "DB-44" CLAIM

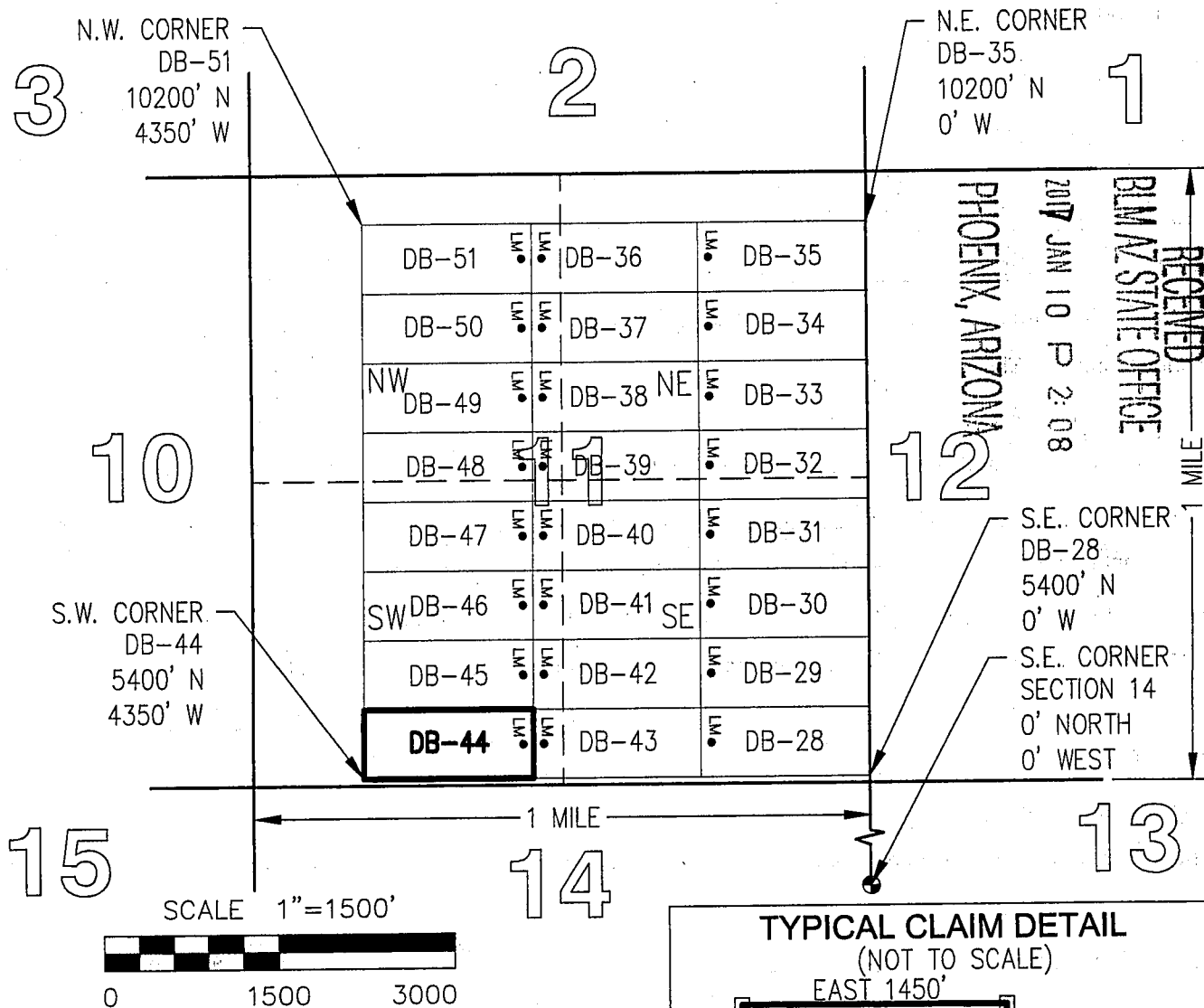
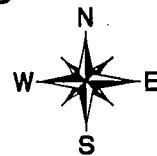
## LOCATION OF THE DB-01 THROUGH DB-136 LODE CLAIMS

SITUATED IN SECTIONS 9, 10, 11, 14 AND 15, T5S,  
R13E, G&SRM, PINAL COUNTY, AZ

ALL CLAIMS ARE 1450' IN LENGTH & 600' IN WIDTH

### EXCEPT:

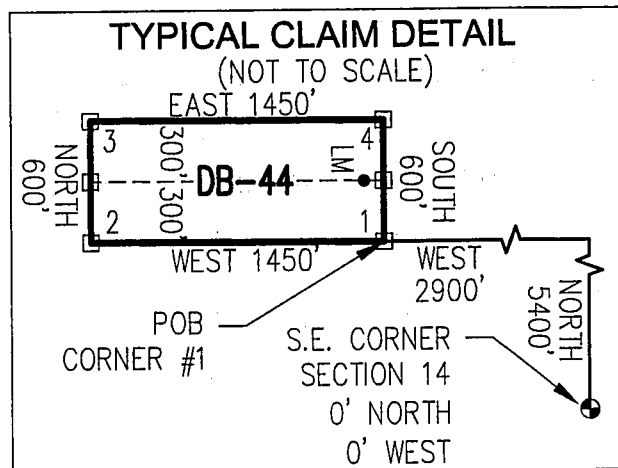
CLAIM NUMBERS 130 THROUGH 135 WHICH ARE 1500' IN LENGTH & 400' IN WIDTH  
AND CLAIM NUMBER 136 WHICH IS 1200' IN LENGTH & 400' IN WIDTH



TOTAL CLAIM ACREAGE = 19.97 +/- ACRES

□ INDICATES END CENTER OR CORNER OF LODE CLAIM. SET 2"x2"x5' WOODEN POST (TYPICAL).

LM • INDICATES LOCATION MONUMENT. SET 2"x2"x5' WOODEN POST 10' FROM AN END CENTER ON THE CENTERLINE OF THE CLAIM (TYPICAL).



OFFICIAL RECORDS OF  
PINAL COUNTY RECORDER  
VIRGINIA ROSS



\*\*Return To Address\*\*  
Listed Below

DATE/TIME: 12/16/2016 1124  
FEE: \$10.00  
PAGES: 2  
FEE NUMBER: 2016-084577



LOCATION NOTICE FOR LODE MINING CLAIM

☐ Amendment BLM Serial # \_\_\_\_\_

NOTICE IS HEREBY GIVEN that the DB-45  
\_\_\_\_\_ lode mining claim has been located  
by FREEPORT MCMORAN  
MINERAL PROPERTIES, INC whose current mailing  
address is 333 NORTH CENTRAL AVE  
PHOENIX, AZ 85004

BLM  
Date  
Stamp

RECEIVED  
BLM AZ STATE OFFICE  
2017 JAN 10 P 2:08  
PHOENIX, ARIZONA

The general course of this claim is EAST-WEST and it is situated in PINAL  
County, Arizona. This claim is 1450 feet in length and 600 feet in width.  
19.97 Total Claim Acreage. This claim runs from the location monument on which this location notice  
is posted on the centerline of the claim approximately 10 feet in a EAST direction to the EAST  
end line and 1440 feet in a WEST direction to the WEST end line. This claim is marked by six  
monuments, one at each corner and one at the center of each end line of the claim.

The location monument on which this notice is posted is situated within Section 11, Township 5  
S, Range 13 E, Gila Salt River Base and Meridian, Arizona and this claim encompasses portions  
of the following quarter section(s), section(s), Township(s) and Range(s) SW 1/4, SECTION 11,  
T5S-R13E

Gila Salt River Base and Meridian, Arizona.

The locality of this claim with reference to some natural object or permanent monument and additional information  
(if any) concerning its locality are as follows: THE SOUTHEAST CORNER OF THIS CLAIM IS  
6,000 FEET NORTH & 2,900 FEET WEST OF THE SOUTHEAST CORNER OF  
SECTION 14, T5S-R13E

The above information is shown on the attached map.

DATED AND POSTED on the ground this 15<sup>th</sup> day of NOVEMBER, 2016.

☐ LOCATOR(s) ☒ AGENT

Print Name(s) JODY A. STONE, RLS

Signature(s) [Signature]

Form MCF100  
Revised July 2014

This form is available from the Arizona Geological Survey and may be reproduced.

A110440942

## LOCATION OF THE DB-01 THROUGH DB-136 LODGE CLAIMS

**EXCEPT:**

N.W. CORNER  
DB-51  
10200' N  
4350' W

N.E. CORNER  
DB-35  
10200' N  
0' W

PHOENIX, ARIZONA

BIMAZ STATE OFFICE

RECEIVED  
JAN 10 P 2:08

S.E. CORNER  
DB-28  
5400' N  
0' W

S.E. CORNER  
SECTION 14  
0' NORTH  
0' WEST

1 MILE

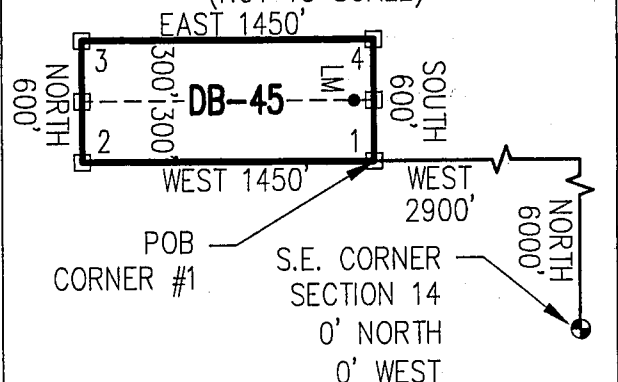
SCALE 1"=1500'

0 1500 3000

TYPICAL CLAIM DETAIL  
(NOT TO SCALE)  
EAST 1450'

LM • INDICATES LOCATION MONUMENT. SET 2"x2"x5'  
WOODEN POST 10' FROM AN END CENTER ON  
THE CENTERLINE OF THE CLAIM (TYPICAL).

(NOT TO SCALE)





OFFICIAL RECORDS OF  
PINAL COUNTY RECORDER  
VIRGINIA ROSS

\*\*Return To Address\*\*  
Listed Below

DATE/TIME: 12/16/2016 1124  
FEE: \$10.00  
PAGES: 2  
FEE NUMBER: 2016-084578



LOCATION NOTICE FOR LODE MINING CLAIM

☐ Amendment BLM Serial # \_\_\_\_\_

NOTICE IS HEREBY GIVEN that the DB-46

\_\_\_\_\_ lode mining claim has been located

by FREEPORT MCMORAN  
MINERAL PROPERTIES, INC whose current mailing

address is 333 NORTH CENTRAL AVE

PHOENIX, AZ 85004

BLM  
Date  
Stamp

RECEIVED  
BLM AZ STATE OFFICE  
2017 JAN 10 P 2:08  
PHOENIX, ARIZONA

The general course of this claim is EAST-WEST and it is situated in PINAL

County, Arizona. This claim is 1450 feet in length and 600 feet in width.

19.97 Total Claim Acreage. This claim runs from the location monument on which this location notice is posted on the centerline of the claim approximately 10 feet in a EAST direction to the EAST end line and 1440 feet in a WEST direction to the WEST end line. This claim is marked by six monuments, one at each corner and one at the center of each end line of the claim.

The location monument on which this notice is posted is situated within Section 11, Township 5 S, Range 13 E, Gila Salt River Base and Meridian, Arizona and this claim encompasses portions of the following quarter section(s), section(s), Township(s) and Range(s) SW 1/4, SECTION 11, T5S-R13E

Gila Salt River Base and Meridian, Arizona.

The locality of this claim with reference to some natural object or permanent monument and additional information (if any) concerning its locality are as follows: THE SOUTHEAST CORNER OF THIS CLAIM IS  
6,600 FEET NORTH & 2,900 FEET WEST OF THE SOUTHEAST CORNER OF  
SECTION 14, T5S-R13E

The above information is shown on the attached map.

DATED AND POSTED on the ground this 15<sup>th</sup> day of NOVEMBER, 2016.

☐ LOCATOR(s) ☒ AGENT

Print Name(s) JODY A. STONE, RLS

Signature(s)

Form MCF100  
Revised July 2014

This form is available from the Arizona Geological Survey and may be reproduced.

2016084578

# "DB-46" CLAIM

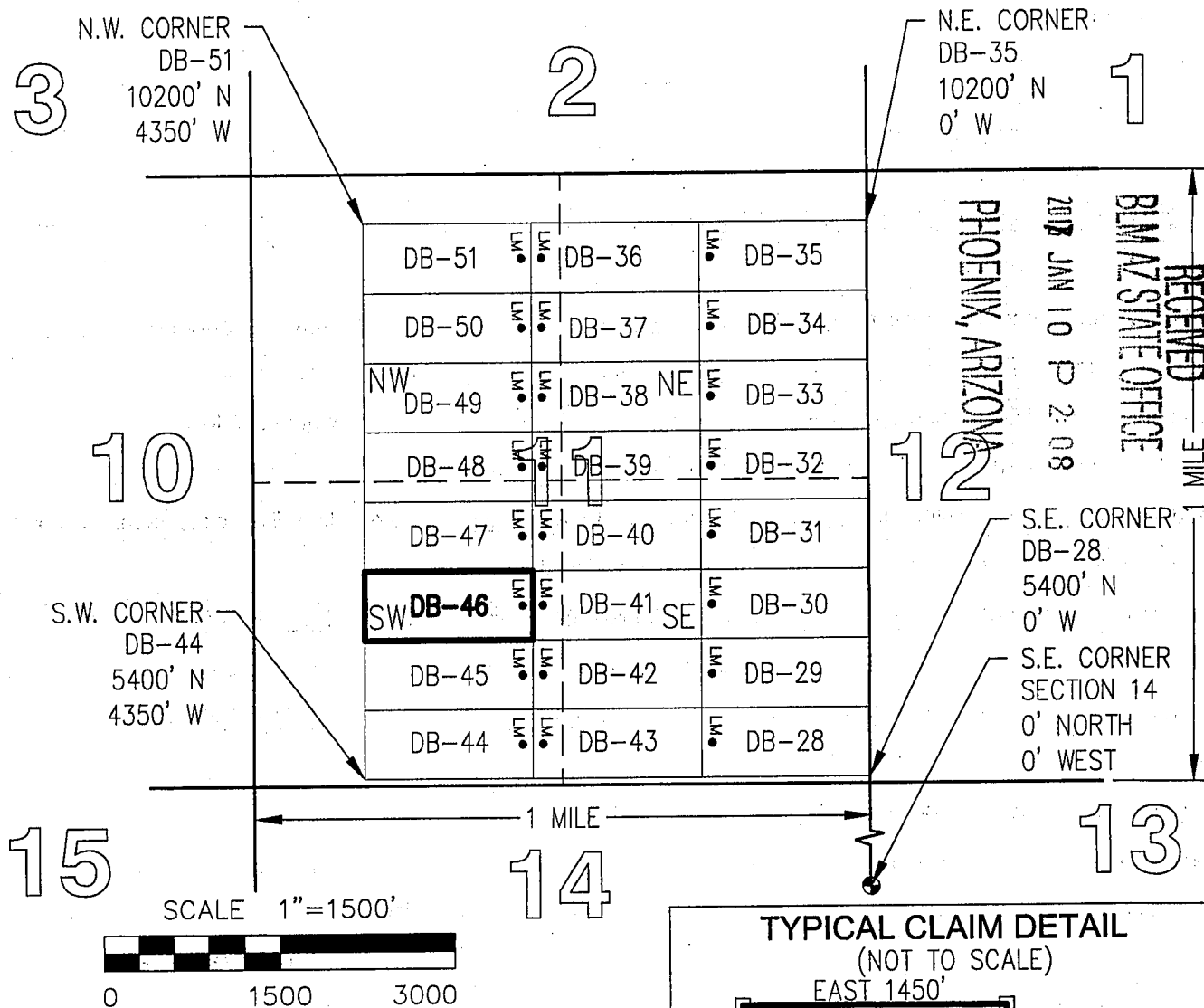
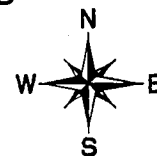
## LOCATION OF THE DB-01 THROUGH DB-136 LODE CLAIMS

SITUATED IN SECTIONS 9, 10, 11, 14 AND 15, T5S,  
R13E, G&SRM, PINAL COUNTY, AZ

ALL CLAIMS ARE 1450' IN LENGTH & 600' IN WIDTH

### EXCEPT:

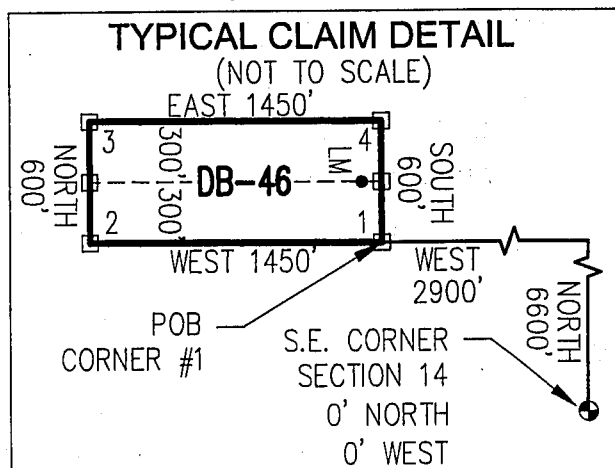
CLAIM NUMBERS 130 THROUGH 135 WHICH ARE 1500' IN LENGTH & 400' IN WIDTH  
AND CLAIM NUMBER 136 WHICH IS 1200' IN LENGTH & 400' IN WIDTH



TOTAL CLAIM ACREAGE = 19.97 +/- ACRES

□ INDICATES END CENTER OR CORNER OF LODE CLAIM. SET 2"x2"x5' WOODEN POST (TYPICAL).

LM • INDICATES LOCATION MONUMENT. SET 2"x2"x5' WOODEN POST 10' FROM AN END CENTER ON THE CENTERLINE OF THE CLAIM (TYPICAL).





2



OFFICIAL RECORDS OF  
PINAL COUNTY RECORDER  
VIRGINIA ROSS

\*\*Return To Address\*\*  
Listed Below

DATE/TIME: 12/16/2016 1124  
FEE: \$10.00  
PAGES: 2  
FEE NUMBER: 2016-084579



LOCATION NOTICE FOR LODE MINING CLAIM

☐ Amendment BLM Serial # \_\_\_\_\_

NOTICE IS HEREBY GIVEN that the DB-47

\_\_\_\_\_ lode mining claim has been located

by FREEPORT MCMORAN  
MINERAL PROPERTIES, INC whose current mailing

address is 333 NORTH CENTRAL AVE

PHOENIX, AZ 85004

BLM  
Date  
Stamp

RECEIVED  
BLM AZ STATE OFFICE  
2017 JAN 10 P 2:08  
PHOENIX, ARIZONA

The general course of this claim is EAST-WEST and it is situated in PINAL

County, Arizona. This claim is 1450 feet in length and 600 feet in width.

19.97 Total Claim Acreage. This claim runs from the location monument on which this location notice is posted on the centerline of the claim approximately 10 feet in a EAST direction to the EAST end line and 1440 feet in a WEST direction to the WEST end line. This claim is marked by six monuments, one at each corner and one at the center of each end line of the claim.

The location monument on which this notice is posted is situated within Section 11, Township 5 S, Range 13 E, Gila Salt River Base and Meridian, Arizona and this claim encompasses portions of the following quarter section(s), section(s), Township(s) and Range(s) SW 1/4, SECTION 11, T5S-R13E

Gila Salt River Base and Meridian, Arizona.

The locality of this claim with reference to some natural object or permanent monument and additional information (if any) concerning its locality are as follows: THE SOUTHEAST CORNER OF THIS CLAIM IS  
7,200 FEET NORTH & 2,900 FEET WEST OF THE SOUTHEAST CORNER OF

SECTION 14, T5S-R13E The above information is shown on the attached map.

DATED AND POSTED on the ground this 15<sup>th</sup> day of NOVEMBER, 2016.

☐ LOCATOR(s) ☒ AGENT

Print Name(s) JODY A. STONE, RLS

Signature(s) [Signature]

Form MCF100  
Revised July 2014

This form is available from the Arizona Geological Survey and may be reproduced.

AMC440944

# "DB-47" CLAIM

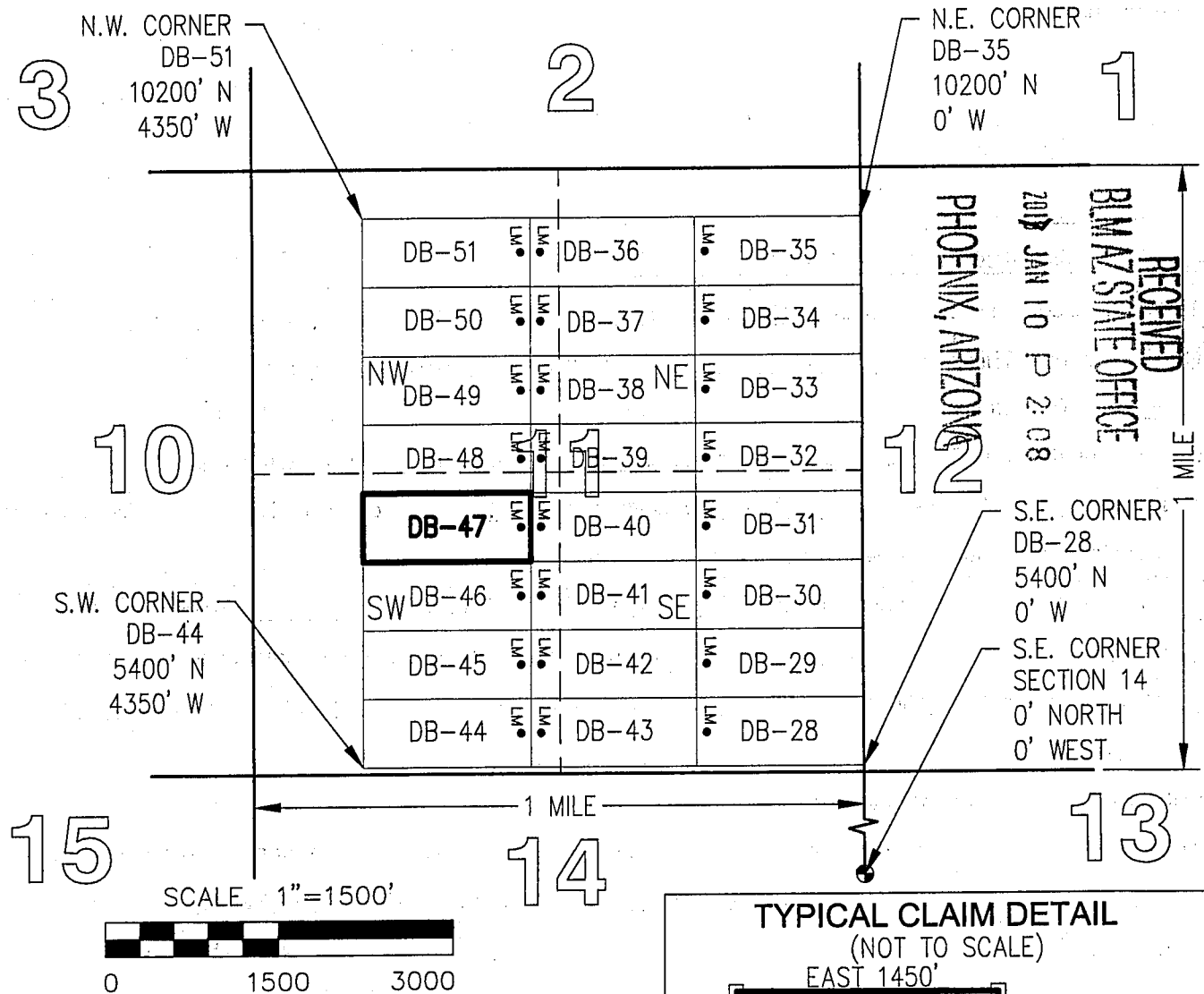
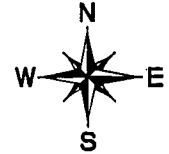
## LOCATION OF THE DB-01 THROUGH DB-136 LODE CLAIMS

SITUATED IN SECTIONS 9, 10, 11, 14 AND 15, T5S,  
R13E, G&SRM, PINAL COUNTY, AZ

ALL CLAIMS ARE 1450' IN LENGTH & 600' IN WIDTH

### EXCEPT:

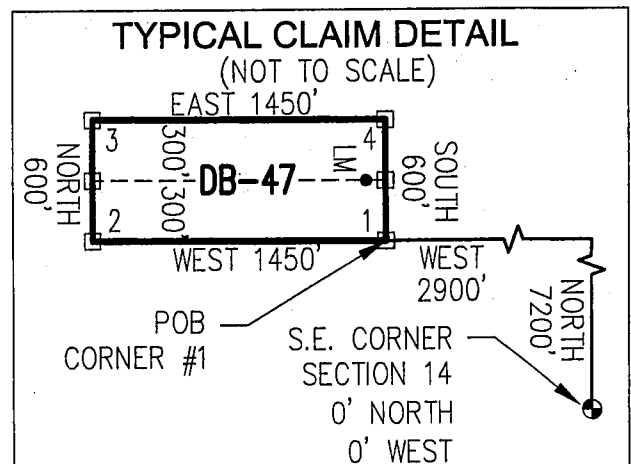
CLAIM NUMBERS 130 THROUGH 135 WHICH ARE 1500' IN LENGTH & 400' IN WIDTH  
AND CLAIM NUMBER 136 WHICH IS 1200' IN LENGTH & 400' IN WIDTH



TOTAL CLAIM ACREAGE = 19.97 +/- ACRES

□ INDICATES END CENTER OR CORNER OF LODE CLAIM. SET 2"x2"x5' WOODEN POST (TYPICAL).

LM • INDICATES LOCATION MONUMENT. SET 2"x2"x5' WOODEN POST 10' FROM AN END CENTER ON THE CENTERLINE OF THE CLAIM (TYPICAL).



ANCL40944

2



OFFICIAL RECORDS OF  
PINAL COUNTY RECORDER  
VIRGINIA ROSS

\*\*Return To Address\*\*  
Listed Below

DATE/TIME: 12/16/2016 1124  
FEE: \$10.00  
PAGES: 2  
FEE NUMBER: 2016-084580



LOCATION NOTICE FOR LODE MINING CLAIM

☐ Amendment BLM Serial # \_\_\_\_\_

NOTICE IS HEREBY GIVEN that the DB-48  
\_\_\_\_\_ lode mining claim has been located  
by FREEPORT MCMORAN  
MINERAL PROPERTIES, INC whose current mailing  
address is 333 NORTH CENTRAL AVE  
PHOENIX, AZ 85004

BLM  
Date  
Stamp

RECEIVED  
BLM AZ STATE OFFICE  
2017 JAN 10 P 2:18  
PHOENIX, ARIZONA

ARHC440945

The general course of this claim is EAST-WEST and it is situated in PINAL  
County, Arizona. This claim is 1450 feet in length and 600 feet in width.

19.97 Total Claim Acreage. This claim runs from the location monument on which this location notice  
is posted on the centerline of the claim approximately 10 feet in a EAST direction to the EAST  
end line and 1440 feet in a WEST direction to the WEST end line. This claim is marked by six  
monuments, one at each corner and one at the center of each end line of the claim.

The location monument on which this notice is posted is situated within Section 11, Township 5  
S, Range 13 E, Gila Salt River Base and Meridian, Arizona and this claim encompasses portions  
of the following quarter section(s), section(s), Township(s) and Range(s) NW 1/4 & SW 1/4,  
SECTION 11, T5S-R13E

Gila Salt River Base and Meridian, Arizona.

The locality of this claim with reference to some natural object or permanent monument and additional information  
(if any) concerning its locality are as follows: THE SOUTHEAST CORNER OF THIS CLAIM IS  
7,800 FEET NORTH & 2,900 FEET WEST OF THE SOUTHEAST CORNER OF  
SECTION 14, T5S-R13E

The above information is shown on the attached map.

DATED AND POSTED on the ground this 15<sup>th</sup> day of NOVEMBER, 2016.

☐ LOCATOR(s) ☒ AGENT

Print Name(s) JODY A. STONE, RLS

Signature(s)

Form MCF100  
Revised July 2014

This form is available from the Arizona Geological Survey and may be reproduced.

# "DB-48" CLAIM

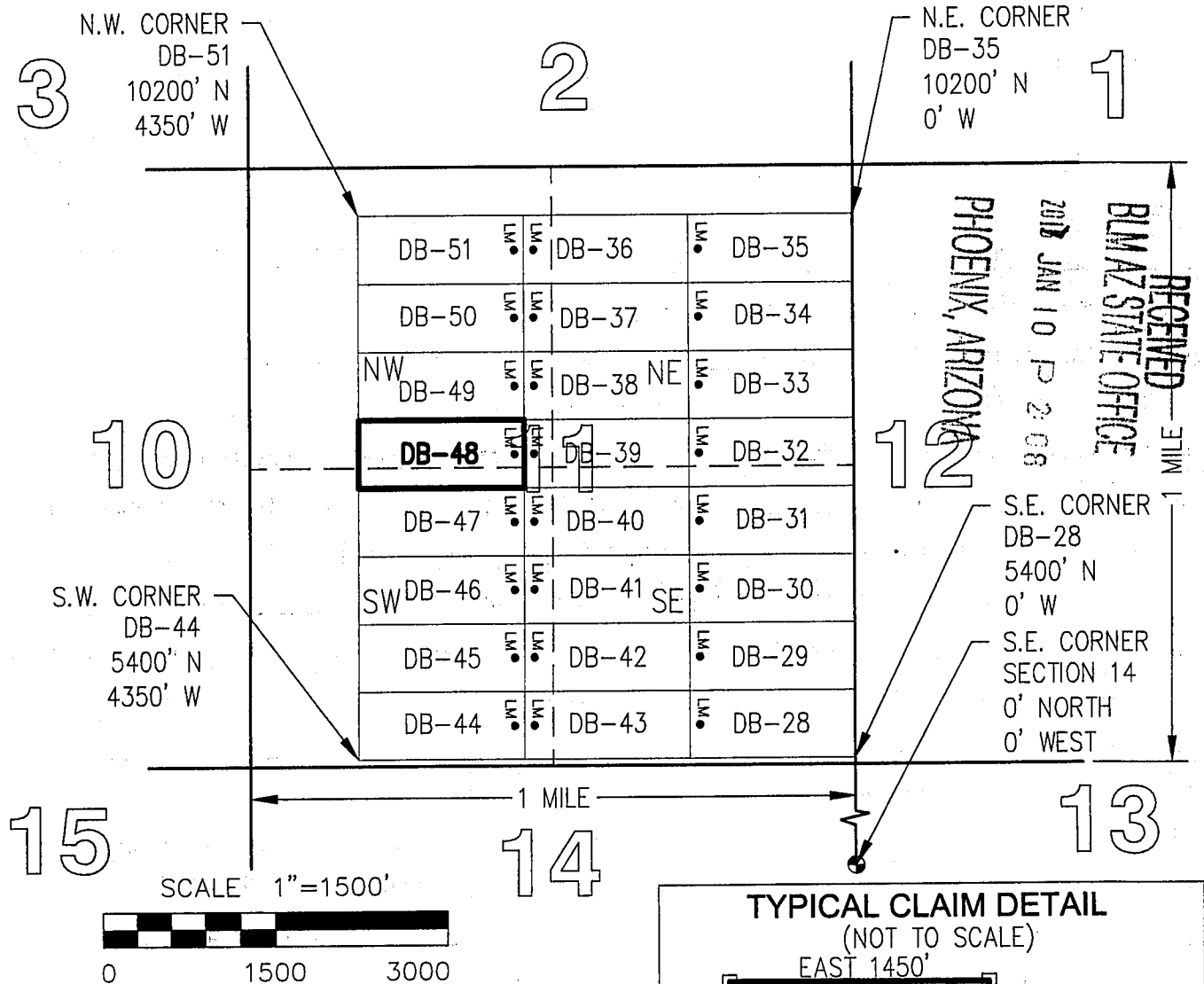
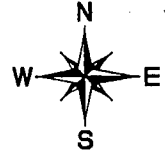
## LOCATION OF THE DB-01 THROUGH DB-136 LODE CLAIMS

SITUATED IN SECTIONS 9, 10, 11, 14 AND 15, T5S,  
R13E, G&SRM, PINAL COUNTY, AZ

ALL CLAIMS ARE 1450' IN LENGTH & 600' IN WIDTH

### EXCEPT:

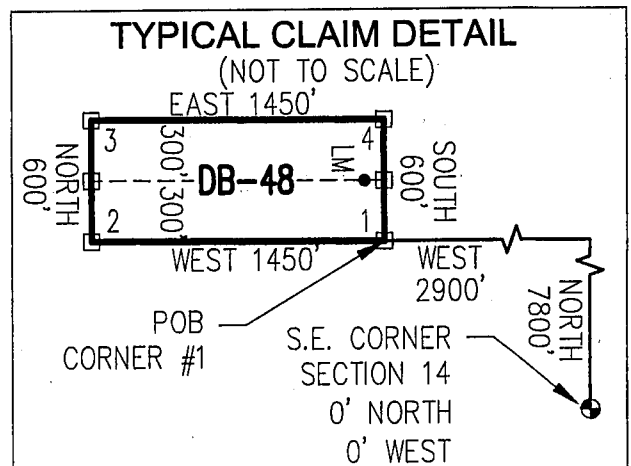
CLAIM NUMBERS 130 THROUGH 135 WHICH ARE 1500' IN LENGTH & 400' IN WIDTH  
AND CLAIM NUMBER 136 WHICH IS 1200' IN LENGTH & 400' IN WIDTH



TOTAL CLAIM ACREAGE = 19.97 +/- ACRES

□ INDICATES END CENTER OR CORNER OF LODE CLAIM. SET 2"x2"x5' WOODEN POST (TYPICAL).

LM • INDICATES LOCATION MONUMENT. SET 2"x2"x5' WOODEN POST 10' FROM AN END CENTER ON THE CENTERLINE OF THE CLAIM (TYPICAL).





OFFICIAL RECORDS OF  
PINAL COUNTY RECORDER  
VIRGINIA ROSS

\*\*Return to Address\*\*  
Listed Below

DATE/TIME: 12/16/2016 1124  
FEE: \$10.00  
PAGES: 2  
FEE NUMBER: 2016-084581



LOCATION NOTICE FOR LODE MINING CLAIM

☐ Amendment BLM Serial # \_\_\_\_\_

NOTICE IS HEREBY GIVEN that the DB-49  
\_\_\_\_\_ lode mining claim has been located  
by FREEPORT MCMORAN  
MINERAL PROPERTIES, INC whose current mailing  
address is 333 NORTH CENTRAL AVE  
PHOENIX, AZ 85004

BLM  
Date  
Stamp

RECEIVED  
BLM AZ STATE OFFICE  
2017 JAN 10 P 2:08  
PHOENIX, ARIZONA

The general course of this claim is EAST-WEST and it is situated in PINAL  
County, Arizona. This claim is 1450 feet in length and 600 feet in width.

19.97 Total Claim Acreage. This claim runs from the location monument on which this location notice  
is posted on the centerline of the claim approximately 10 feet in a EAST direction to the EAST  
end line and 1440 feet in a WEST direction to the WEST end line. This claim is marked by six  
monuments, one at each corner and one at the center of each end line of the claim.

The location monument on which this notice is posted is situated within Section 11, Township 5  
S, Range 13 E, Gila Salt River Base and Meridian, Arizona and this claim encompasses portions  
of the following quarter section(s), section(s), Township(s) and Range(s) NW 1/4, SECTION 11,  
T5S-R13E

Gila Salt River Base and Meridian, Arizona.

The locality of this claim with reference to some natural object or permanent monument and additional information  
(if any) concerning its locality are as follows: THE SOUTHEAST CORNER OF THIS CLAIM IS  
8,400 FEET NORTH & 2,900 FEET WEST OF THE SOUTHEAST CORNER OF  
SECTION 14, T5S-R13E

The above information is shown on the attached map.

DATED AND POSTED on the ground this 15<sup>th</sup> day of NOVEMBER, 2016.

☐ LOCATOR(s) ☒ AGENT

Print Name(s) JODY A. STONE, RLS

Signature(s)

Form MCF100  
Revised July 2014

This form is available from the Arizona Geological Survey and may be reproduced.

# "DB-49" CLAIM

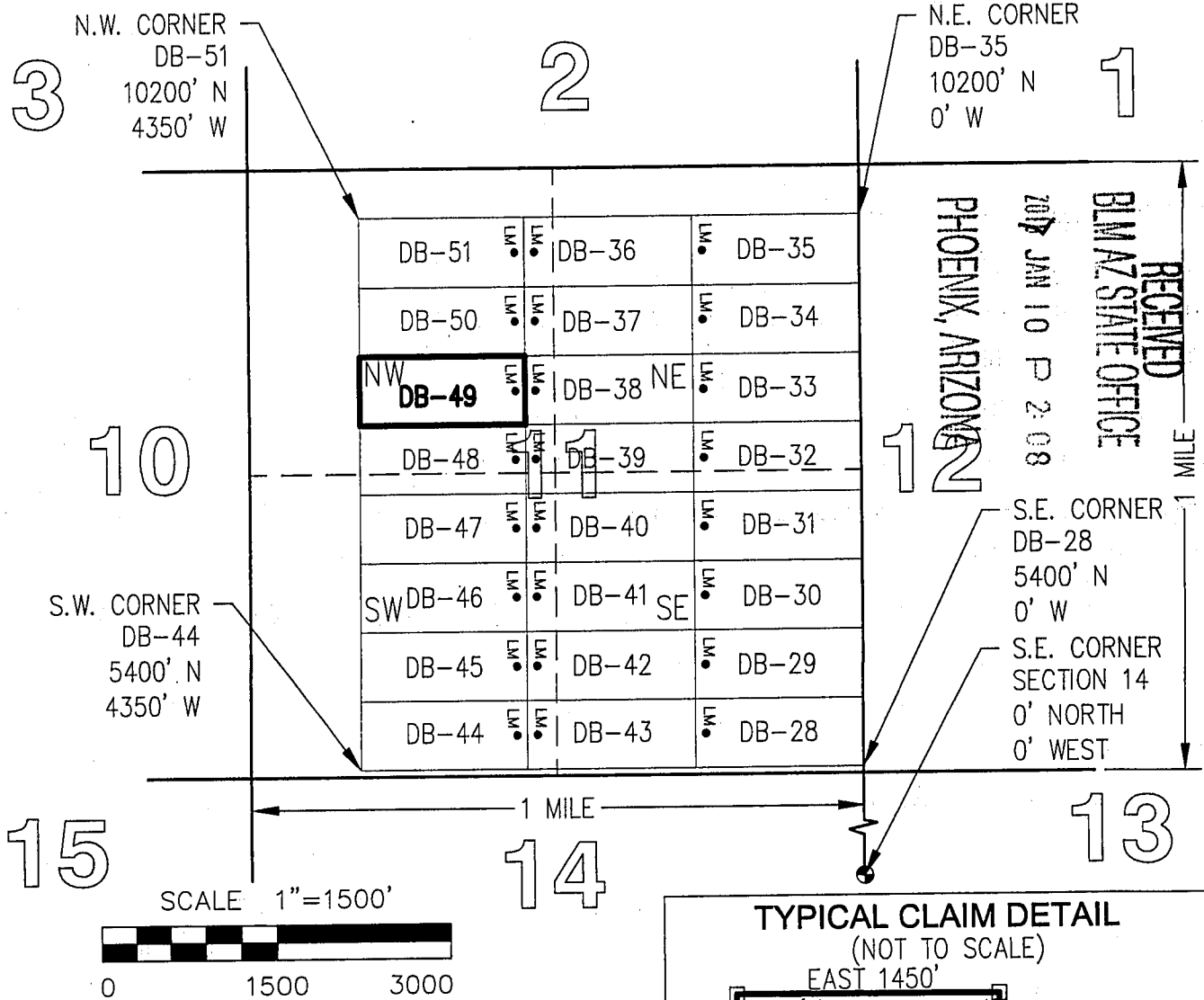
## LOCATION OF THE DB-01 THROUGH DB-136 LODE CLAIMS

SITUATED IN SECTIONS 9, 10, 11, 14 AND 15, T5S, R13E, G&SRM, PINAL COUNTY, AZ

ALL CLAIMS ARE 1450' IN LENGTH & 600' IN WIDTH

### EXCEPT:

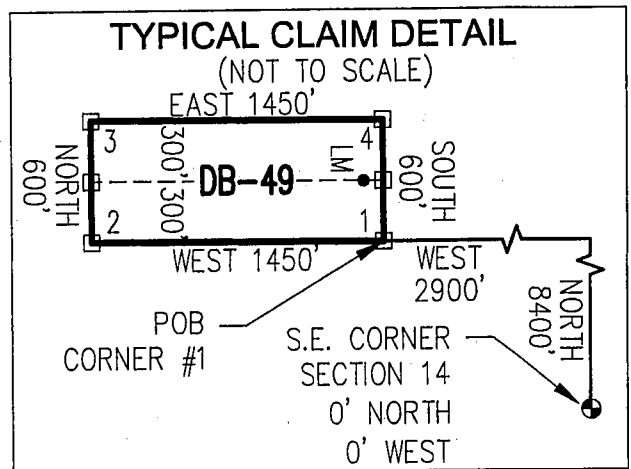
CLAIM NUMBERS 130 THROUGH 135 WHICH ARE 1500' IN LENGTH & 400' IN WIDTH  
AND CLAIM NUMBER 136 WHICH IS 1200' IN LENGTH & 400' IN WIDTH



TOTAL CLAIM ACREAGE = 19.97 +/- ACRES.

□ INDICATES END CENTER OR CORNER OF LODE CLAIM. SET 2"x2"x5' WOODEN POST (TYPICAL).

LM • INDICATES LOCATION MONUMENT. SET 2"x2"x5' WOODEN POST 10' FROM AN END CENTER ON THE CENTERLINE OF THE CLAIM (TYPICAL).



AMC440946



OFFICIAL RECORDS OF  
PINAL COUNTY RECORDER  
VIRGINIA ROSS

\*\*Return to Address\*\*  
Listed Below

DATE/TIME: 12/16/2016 1124  
FEE: \$10.00  
PAGES: 2  
FEE NUMBER: 2016-084582



LOCATION NOTICE FOR LODE MINING CLAIM

☐ Amendment BLM Serial # \_\_\_\_\_

NOTICE IS HEREBY GIVEN that the DB-50  
\_\_\_\_\_ lode mining claim has been located  
by FREEPORT MCMORAN  
MINERAL PROPERTIES, INC whose current mailing  
address is 333 NORTH CENTRAL AVE  
PHOENIX, AZ 85004

BLM  
Date  
Stamp

RECEIVED  
BLM AZ STATE OFFICE  
2017 JAN 10 P 2:08  
PHOENIX, ARIZONA

The general course of this claim is EAST-WEST and it is situated in PINAL  
County, Arizona. This claim is 1450 feet in length and 600 feet in width.

19.97 Total Claim Acreage. This claim runs from the location monument on which this location notice  
is posted on the centerline of the claim approximately 10 feet in a EAST direction to the EAST  
end line and 1440 feet in a WEST direction to the WEST end line. This claim is marked by six  
monuments, one at each corner and one at the center of each end line of the claim.

The location monument on which this notice is posted is situated within Section 11, Township 5  
S, Range 13 E, Gila Salt River Base and Meridian, Arizona and this claim encompasses portions  
of the following quarter section(s), section(s), Township(s) and Range(s) NW 1/4, SECTION 11,  
T5S-R13E

Gila Salt River Base and Meridian, Arizona.

The locality of this claim with reference to some natural object or permanent monument and additional information  
(if any) concerning its locality are as follows: THE SOUTHEAST CORNER OF THIS CLAIM IS  
9,000 FEET NORTH & 2,900 FEET WEST OF THE SOUTHEAST CORNER OF  
SECTION 14, T5S-R13E

The above information is shown on the attached map.

DATED AND POSTED on the ground this 15<sup>th</sup> day of NOVEMBER, 2016.

☐ LOCATOR(s) ☒ AGENT

Print Name(s) JODY A. STONE, RLS

Signature(s) [Signature]

Form MCF100  
Revised July 2014

This form is available from the Arizona Geological Survey and may be reproduced.

AMCH40947



# "DB-50" CLAIM

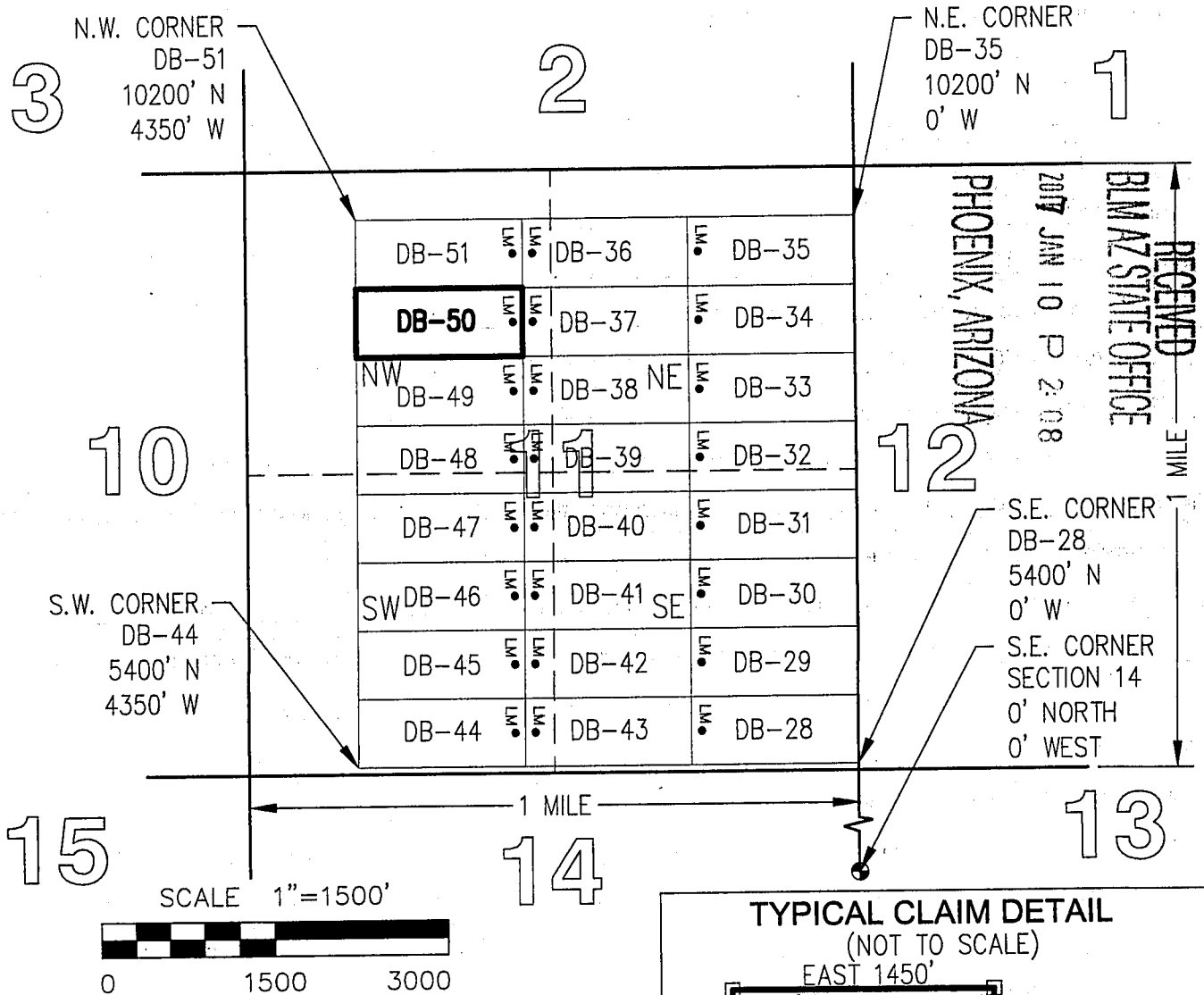
## LOCATION OF THE DB-01 THROUGH DB-136 LODE CLAIMS

SITUATED IN SECTIONS 9, 10, 11, 14 AND 15, T5S, R13E, G&SRM, PINAL COUNTY, AZ

ALL CLAIMS ARE 1450' IN LENGTH & 600' IN WIDTH

### EXCEPT:

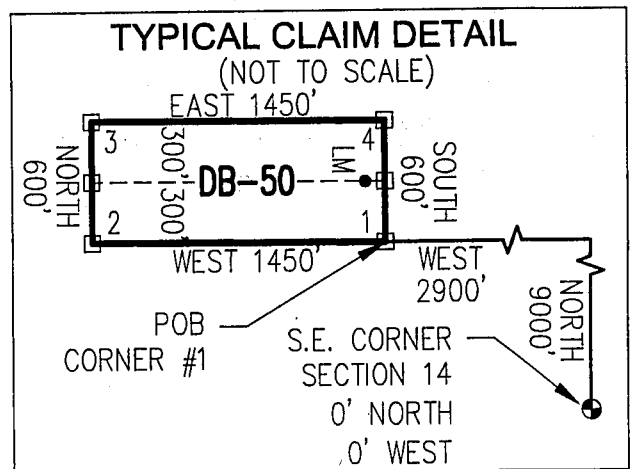
CLAIM NUMBERS 130 THROUGH 135 WHICH ARE 1500' IN LENGTH & 400' IN WIDTH  
AND CLAIM NUMBER 136 WHICH IS 1200' IN LENGTH & 400' IN WIDTH



TOTAL CLAIM ACREAGE = 19.97 +/- ACRES

□ INDICATES END CENTER OR CORNER OF LODE CLAIM. SET 2"x2"x5' WOODEN POST (TYPICAL).

LM • INDICATES LOCATION MONUMENT. SET 2"x2"x5' WOODEN POST 10' FROM AN END CENTER ON THE CENTERLINE OF THE CLAIM (TYPICAL).



AMC440941



OFFICIAL RECORDS OF  
PINAL COUNTY RECORDER  
VIRGINIA ROSS

\*\*Return to Address\*\*  
Listed Below

DATE/TIME: 12/16/2016 1124  
FEE: \$10.00  
PAGES: 2  
FEE NUMBER: 2016-084583



LOCATION NOTICE FOR LODE MINING CLAIM

☐ Amendment BLM Serial # \_\_\_\_\_

NOTICE IS HEREBY GIVEN that the DB-51  
\_\_\_\_\_ lode mining claim has been located  
by FREEPORT MCMORAN  
MINERAL PROPERTIES, INC whose current mailing  
address is 333 NORTH CENTRAL AVE  
PHOENIX, AZ 85004

BLM  
Date  
Stamp

RECEIVED  
BLM AZ STATE OFFICE  
2017 JAN 10 P 2 08  
PHOENIX, ARIZONA

The general course of this claim is EAST-WEST and it is situated in PINAL  
County, Arizona. This claim is 1450 feet in length and 600 feet in width.

19.97 Total Claim Acreage. This claim runs from the location monument on which this location notice  
is posted on the centerline of the claim approximately 10 feet in a EAST direction to the EAST  
end line and 1440 feet in a WEST direction to the WEST end line. This claim is marked by six  
monuments, one at each corner and one at the center of each end line of the claim.

The location monument on which this notice is posted is situated within Section 11, Township 5  
S, Range 13 E, Gila Salt River Base and Meridian, Arizona and this claim encompasses portions  
of the following quarter section(s), section(s), Township(s) and Range(s) NW 1/4, SECTION 11,  
T5S-R13E

Gila Salt River Base and Meridian, Arizona.

The locality of this claim with reference to some natural object or permanent monument and additional information  
(if any) concerning its locality are as follows: THE SOUTHEAST CORNER OF THIS CLAIM IS  
9,600 FEET NORTH & 2,900 FEET WEST OF THE SOUTHEAST CORNER OF  
SECTION 14, T5S-R13E

The above information is shown on the attached map.

DATED AND POSTED on the ground this 15<sup>th</sup> day of NOVEMBER, 2016.

☐ LOCATOR(s) ☒ AGENT

Print Name(s) JODY A. STONE, RLS

Signature(s) [Signature]

Form MCF100  
Revised July 2014

This form is available from the Arizona Geological Survey and may be reproduced.

AN10440948

# "DB-51" CLAIM

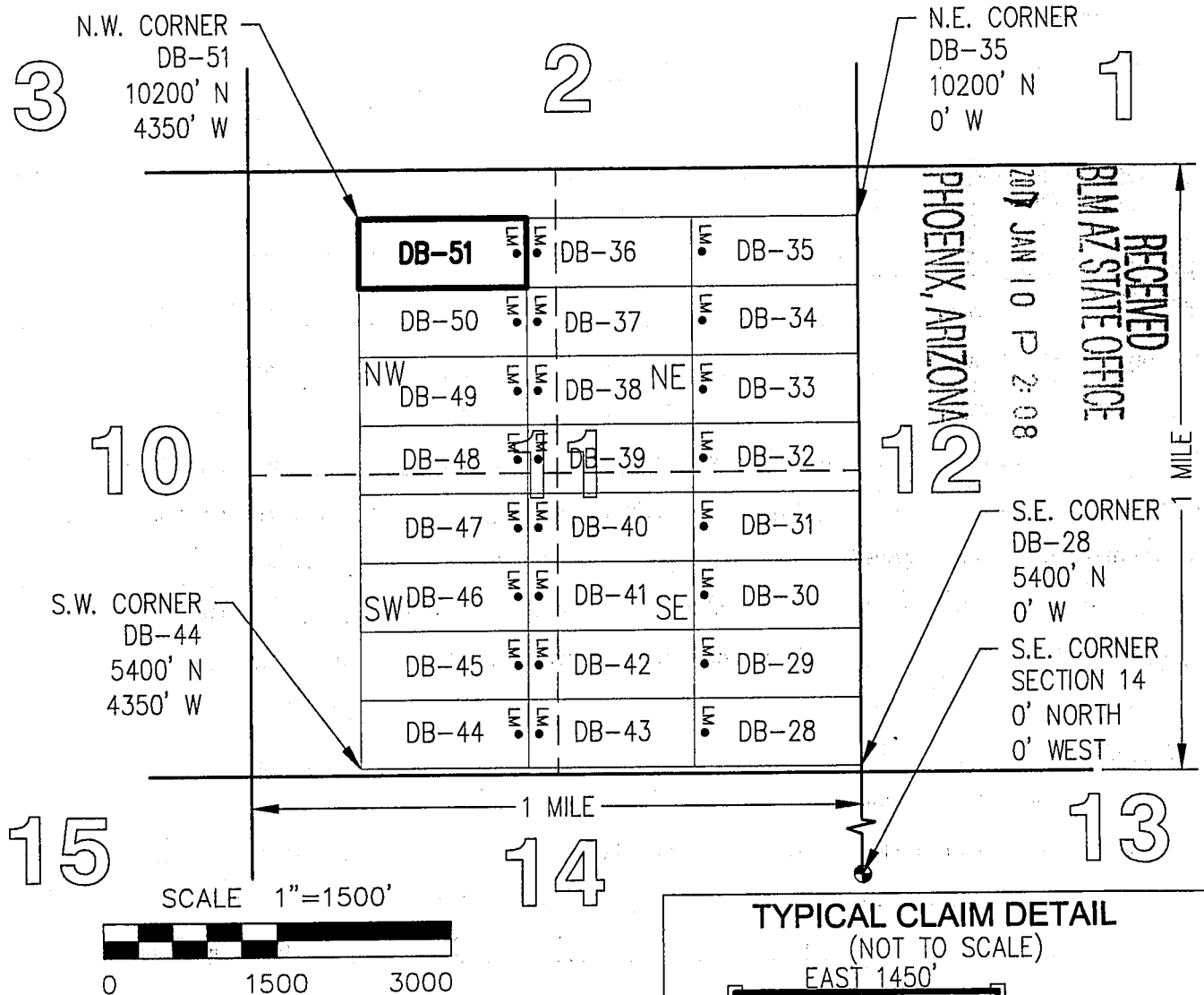
## LOCATION OF THE DB-01 THROUGH DB-136 LODE CLAIMS

SITUATED IN SECTIONS 9, 10, 11, 14 AND 15, T5S,  
R13E, G&SRM, PINAL COUNTY, AZ

ALL CLAIMS ARE 1450' IN LENGTH & 600' IN WIDTH

**EXCEPT:**

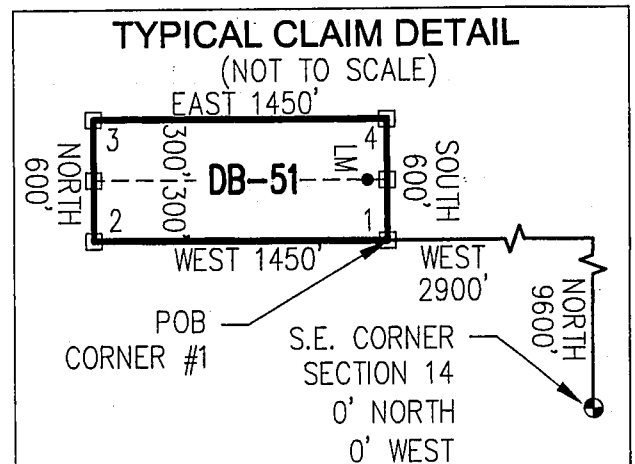
CLAIM NUMBERS 130 THROUGH 135 WHICH ARE 1500' IN LENGTH & 400' IN WIDTH  
AND CLAIM NUMBER 136 WHICH IS 1200' IN LENGTH & 400' IN WIDTH



TOTAL CLAIM ACREAGE = 19.97 +/- ACRES

□ INDICATES END CENTER OR CORNER OF LODE CLAIM. SET 2"x2"x5' WOODEN POST (TYPICAL).

LM • INDICATES LOCATION MONUMENT. SET 2"x2"x5' WOODEN POST 10' FROM AN END CENTER ON THE CENTERLINE OF THE CLAIM (TYPICAL).



AMC440948



OFFICIAL RECORDS OF  
PINAL COUNTY RECORDER  
VIRGINIA ROSS

\*\*Return to Address\*\*  
Listed Below

DATE/TIME: 12/16/2016 1124  
FEE: \$10.00  
PAGES: 2  
FEE NUMBER: 2016-084584



LOCATION NOTICE FOR LODE MINING CLAIM

☐ Amendment BLM Serial # \_\_\_\_\_

NOTICE IS HEREBY GIVEN that the DB-52  
\_\_\_\_\_ lode mining claim has been located  
by FREEPORT-MCMORAN  
MINERAL PROPERTIES, INC whose current mailing  
address is 333 NORTH CENTRAL AVE  
PHOENIX, AZ 85004

BLM  
Date  
Stamp

RECEIVED  
BLM AZ STATE OFFICE  
2017 JAN 10 P 2:08  
PHOENIX, ARIZONA

The general course of this claim is EAST-WEST and it is situated in PINAL  
County, Arizona. This claim is 1450 feet in length and 600 feet in width.

19.97 Total Claim Acreage. This claim runs from the location monument on which this location notice  
is posted on the centerline of the claim approximately 10 feet in a WEST direction to the WEST  
end line and 1440 feet in a EAST direction to the EAST end line. This claim is marked by six  
monuments, one at each corner and one at the center of each end line of the claim.

The location monument on which this notice is posted is situated within Section 15, Township 5  
S, Range 13 E, Gila Salt River Base and Meridian, Arizona and this claim encompasses portions  
of the following quarter section(s), section(s), Township(s) and Range(s) SE 1/4, SECTION 15 &  
SW 1/4, SECTION 14, T5S-R13E

Gila Salt River Base and Meridian, Arizona.

The locality of this claim with reference to some natural object or permanent monument and additional information  
(if any) concerning its locality are as follows: THE SOUTHEAST CORNER OF THIS CLAIM IS  
0 FEET NORTH & 4,350 FEET WEST OF THE SOUTHEAST CORNER OF  
SECTION 14, T5S-R13E

The above information is shown on the attached map.

DATED AND POSTED on the ground this 17<sup>th</sup> day of NOVEMBER, 2016.

☐ LOCATOR(s) ☒ AGENT

Print Name(s) JODY A. STONE, RLS

Signature(s) [Signature]

Form MCF100  
Revised July 2014

This form is available from the Arizona Geological Survey and may be reproduced.

# "DB-52" CLAIM

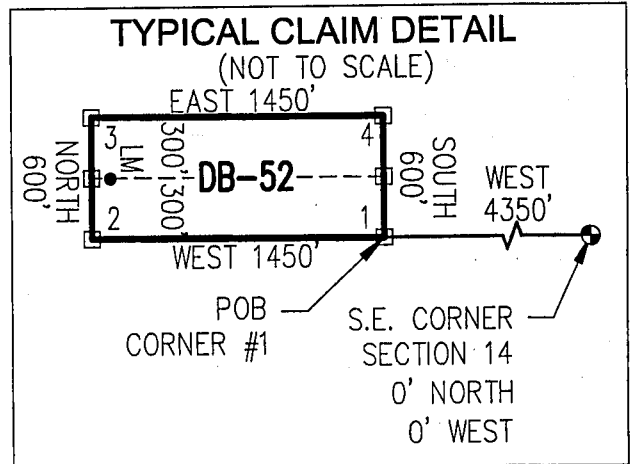
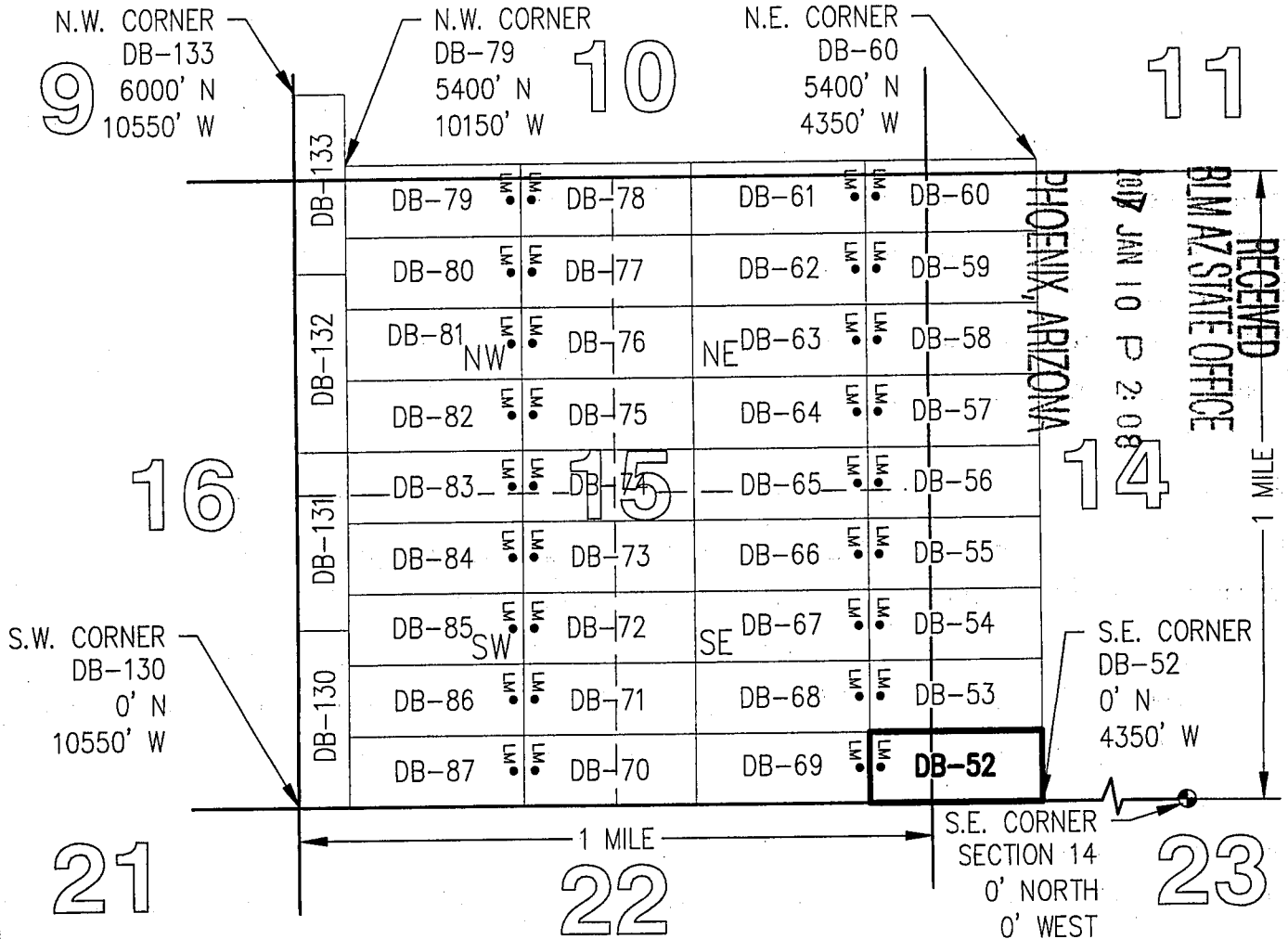

## LOCATION OF THE DB-01 THROUGH DB-136 LODGE CLAIMS

SITUATED IN SECTIONS 9, 10, 11, 14 AND 15, T5S,  
R13E, G&SRM, PINAL COUNTY, AZ

ALL CLAIMS ARE 1450' IN LENGTH & 600' IN WIDTH

### EXCEPT:

CLAIM NUMBERS 130 THROUGH 135 WHICH ARE 1500' IN LENGTH & 400' IN WIDTH  
AND CLAIM NUMBER 136 WHICH IS 1200' IN LENGTH & 400' IN WIDTH



ANCL 110949



OFFICIAL RECORDS OF  
PINAL COUNTY RECORDER  
VIRGINIA ROSS

\*\*Return To Address\*\*  
Listed Below

DATE/TIME: 12/16/2016 1124  
FEE: \$10.00  
PAGES: 2  
FEE NUMBER: 2016-084585



LOCATION NOTICE FOR LODE MINING CLAIM

☐ Amendment BLM Serial # \_\_\_\_\_

NOTICE IS HEREBY GIVEN that the DB-53

\_\_\_\_\_ lode mining claim has been located  
by FREEPORT MCMORAN  
MINERAL PROPERTIES, INC. whose current mailing  
address is 333 NORTH CENTRAL AVE  
PHOENIX, AZ 85004

BLM  
Date  
Stamp

RECEIVED  
BLM AZ STATE OFFICE  
2017 JAN 10 P 2:08  
PHOENIX, ARIZONA

The general course of this claim is EAST-WEST and it is situated in PINAL  
County, Arizona. This claim is 1450 feet in length and 600 feet in width.

19.97 Total Claim Acreage. This claim runs from the location monument on which this location notice  
is posted on the centerline of the claim approximately 10 feet in a WEST direction to the WEST  
end line and 1440 feet in a EAST direction to the EAST end line. This claim is marked by six  
monuments, one at each corner and one at the center of each end line of the claim.

The location monument on which this notice is posted is situated within Section 15, Township 5  
S, Range 13 E, Gila Salt River Base and Meridian, Arizona and this claim encompasses portions  
of the following quarter section(s), section(s), Township(s) and Range(s) SE 1/4, SECTION 15 &  
SW 1/4, SECTION 14, T5S-R13E

Gila Salt River Base and Meridian, Arizona.

The locality of this claim with reference to some natural object or permanent monument and additional information  
(if any) concerning its locality are as follows: THE SOUTHEAST CORNER OF THIS CLAIM IS  
600 FEET NORTH & 4,350 FEET WEST OF THE SOUTHEAST CORNER OF  
SECTION 14, T5S-R13E

The above information is shown on the attached map.

DATED AND POSTED on the ground this 17<sup>th</sup> day of NOVEMBER, 2016.

☐ LOCATOR(s) ☒ AGENT

Print Name(s) JODY A. STONE, RLS

Signature(s) [Handwritten Signature]

Form MCF100  
Revised July 2014

This form is available from the Arizona Geological Survey and may be reproduced.

AMC440950

# "DB-53" CLAIM

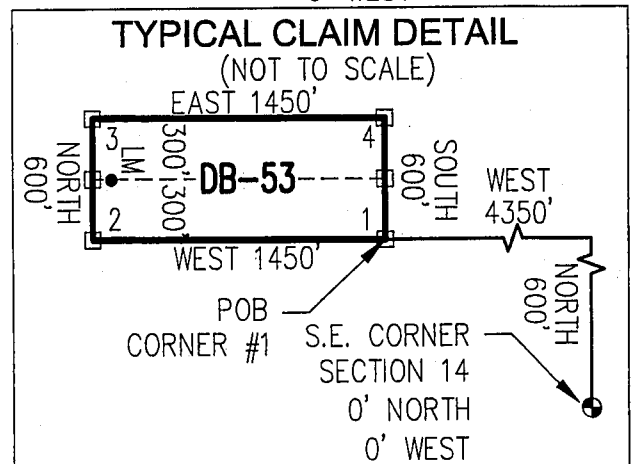
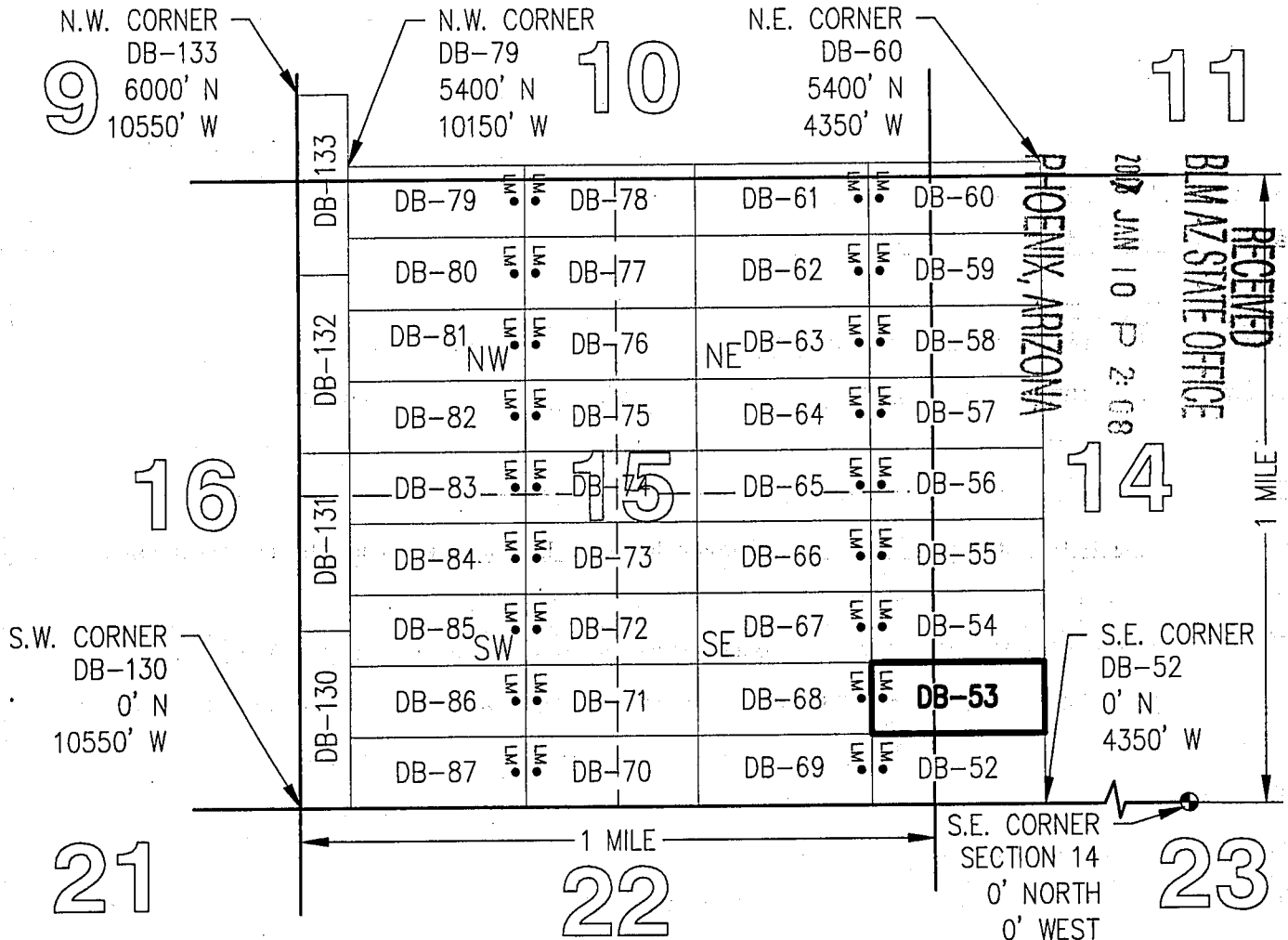

## LOCATION OF THE DB-01 THROUGH DB-136 LODE CLAIMS

SITUATED IN SECTIONS 9, 10, 11, 14 AND 15, T5S,  
R13E, G&SRM, PINAL COUNTY, AZ

ALL CLAIMS ARE 1450' IN LENGTH & 600' IN WIDTH

### EXCEPT:

CLAIM NUMBERS 130 THROUGH 135 WHICH ARE 1500' IN LENGTH & 400' IN WIDTH  
AND CLAIM NUMBER 136 WHICH IS 1200' IN LENGTH & 400' IN WIDTH



AMC 1110950



2

OFFICIAL RECORDS OF  
PINAL COUNTY RECORDER  
VIRGINIA ROSS



\*\*Return To Address\*\*  
Listed Below

DATE/TIME: 12/16/2016 1124  
FEE: \$10.00  
PAGES: 2  
FEE NUMBER: 2016-084586



LOCATION NOTICE FOR LODE MINING CLAIM

☐ Amendment BLM Serial # \_\_\_\_\_

NOTICE IS HEREBY GIVEN that the DB-54

\_\_\_\_\_ lode mining claim has been located  
by FREEPORT MCMORAN  
MINERAL PROPERTIES, INC whose current mailing  
address is 333 NORTH CENTRAL AVE  
PHOENIX, AZ 85004

BLM  
Date  
Stamp

RECEIVED  
BLM AZ STATE OFFICE  
2017 JAN 10 P 2:08  
PHOENIX, ARIZONA

The general course of this claim is EAST-WEST and it is situated in PINAL

County, Arizona. This claim is 1450 feet in length and 600 feet in width.

19.97 Total Claim Acreage. This claim runs from the location monument on which this location notice is posted on the centerline of the claim approximately 10 feet in a WEST direction to the WEST end line and 1440 feet in a EAST direction to the EAST end line. This claim is marked by six monuments, one at each corner and one at the center of each end line of the claim.

The location monument on which this notice is posted is situated within Section 15, Township 5 S, Range 13 E, Gila Salt River Base and Meridian, Arizona and this claim encompasses portions of the following quarter section(s), section(s), Township(s) and Range(s) SE 1/4, SECTION 15 & SW 1/4, SECTION 14, T5S-R13E

Gila Salt River Base and Meridian, Arizona.

The locality of this claim with reference to some natural object or permanent monument and additional information (if any) concerning its locality are as follows: THE SOUTHEAST CORNER OF THIS CLAIM IS 1,200 FEET NORTH & 4,350 FEET WEST OF THE SOUTHEAST CORNER OF SECTION 14, T5S-R13E

The above information is shown on the attached map.

DATED AND POSTED on the ground this 17<sup>th</sup> day of NOVEMBER, 2016.

☐ LOCATOR(s) ☒ AGENT

Print Name(s) JODY A. STONE, RLS

Signature(s) [Signature]

Form MCF100  
Revised July 2014

This form is available from the Arizona Geological Survey and may be reproduced.

110440951

# "DB-54" CLAIM

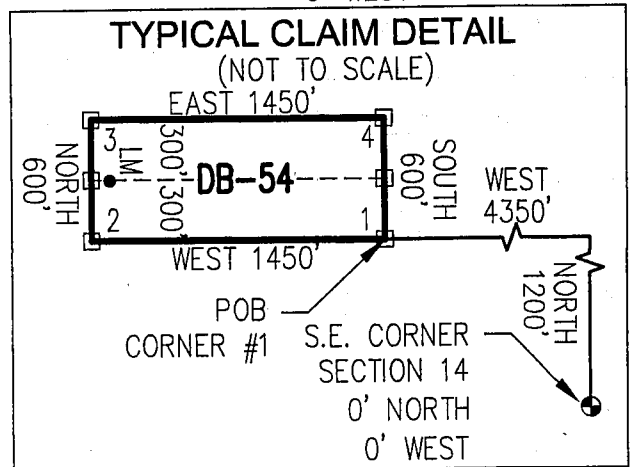
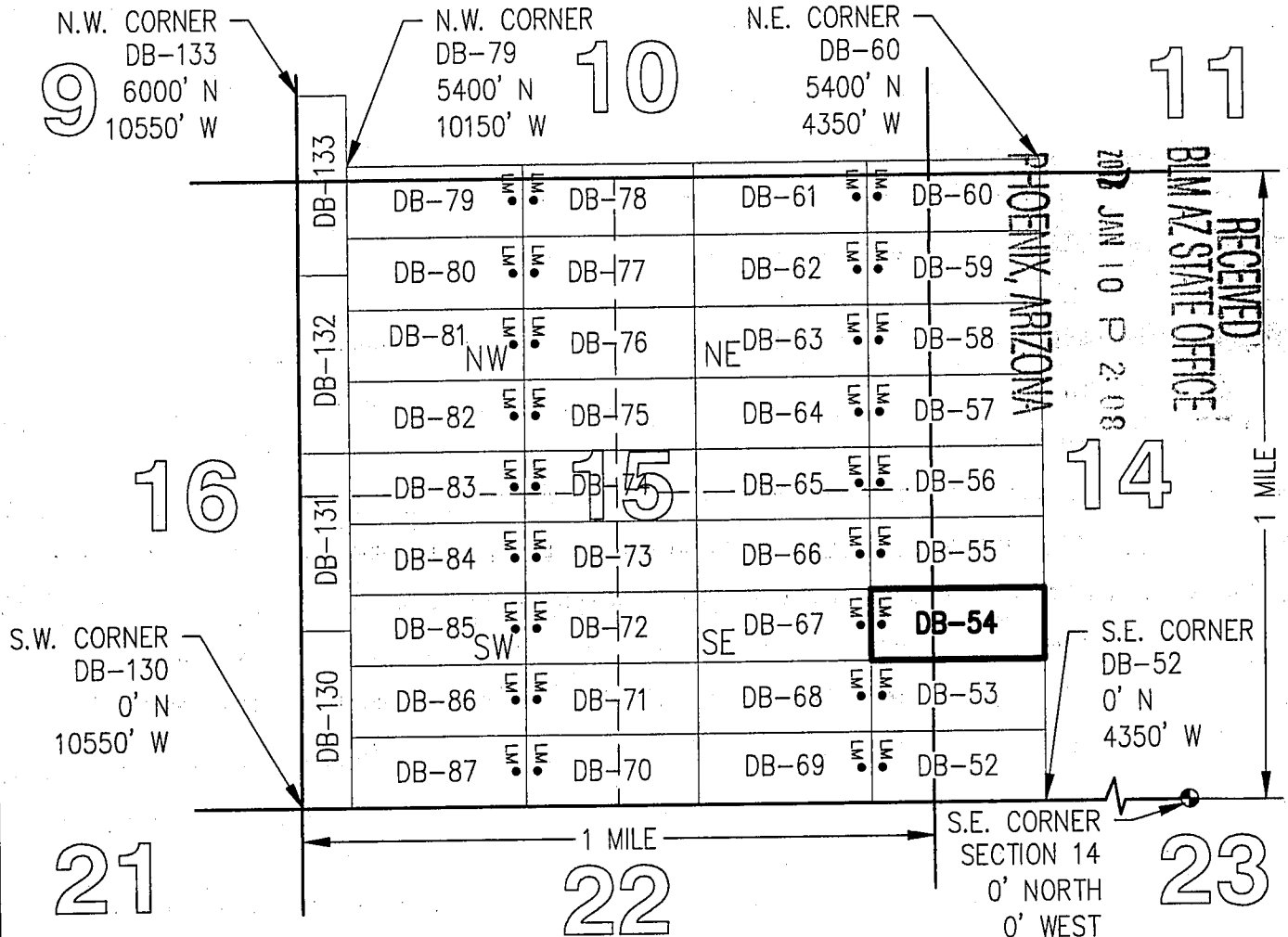

## LOCATION OF THE DB-01 THROUGH DB-136 LODE CLAIMS

SITUATED IN SECTIONS 9, 10, 11, 14 AND 15, T5S,  
R13E, G&SRM, PINAL COUNTY, AZ

ALL CLAIMS ARE 1450' IN LENGTH & 600' IN WIDTH

### EXCEPT:

CLAIM NUMBERS 130 THROUGH 135 WHICH ARE 1500' IN LENGTH & 400' IN WIDTH  
AND CLAIM NUMBER 136 WHICH IS 1200' IN LENGTH & 400' IN WIDTH



AMC440951



OFFICIAL RECORDS OF  
PINAL COUNTY RECORDER  
VIRGINIA ROSS

\*\*Return To Address\*\*  
Listed Below

DATE/TIME: 12/16/2016 1124  
FEE: \$10.00  
PAGES: 2  
FEE NUMBER: 2016-084587



LOCATION NOTICE FOR LODE MINING CLAIM

☐ Amendment BLM Serial # \_\_\_\_\_

NOTICE IS HEREBY GIVEN that the DB-55

\_\_\_\_\_ lode mining claim has been located  
by FREEPORT MCMORAN  
MINERAL PROPERTIES, INC whose current mailing  
address is 333 NORTH CENTRAL AVE  
PHOENIX, AZ 85004

BLM  
Date  
Stamp

RECEIVED  
BLM AZ STATE OFFICE  
2017 JAN 10 P 2:08  
PHOENIX, ARIZONA

The general course of this claim is EAST-WEST and it is situated in PINAL  
County, Arizona. This claim is 1450 feet in length and 600 feet in width.

19.97 Total Claim Acreage. This claim runs from the location monument on which this location notice  
is posted on the centerline of the claim approximately 10 feet in a WEST direction to the WEST  
end line and 1440 feet in a EAST direction to the EAST end line. This claim is marked by six  
monuments, one at each corner and one at the center of each end line of the claim.

The location monument on which this notice is posted is situated within Section 15, Township 5  
S, Range 13 E, Gila Salt River Base and Meridian, Arizona and this claim encompasses portions  
of the following quarter section(s), section(s), Township(s) and Range(s) SE 1/4, SECTION 15 &  
SW 1/4, SECTION 14, T5S-R13E

Gila Salt River Base and Meridian, Arizona.

The locality of this claim with reference to some natural object or permanent monument and additional information  
(if any) concerning its locality are as follows: THE SOUTHEAST CORNER OF THIS CLAIM IS  
1,800 FEET NORTH & 4,350 FEET WEST OF THE SOUTHEAST CORNER OF  
SECTION 14, T5S-R13E

The above information is shown on the attached map.

DATED AND POSTED on the ground this 17<sup>th</sup> day of NOVEMBER, 2016.

☐ LOCATOR(s) ☒ AGENT

Print Name(s) JODY A. STONE, RLS

Signature(s) \_\_\_\_\_

Form MCF100  
Revised July 2014

This form is available from the Arizona Geological Survey and may be reproduced.

AMC440952

# "DB-55" CLAIM

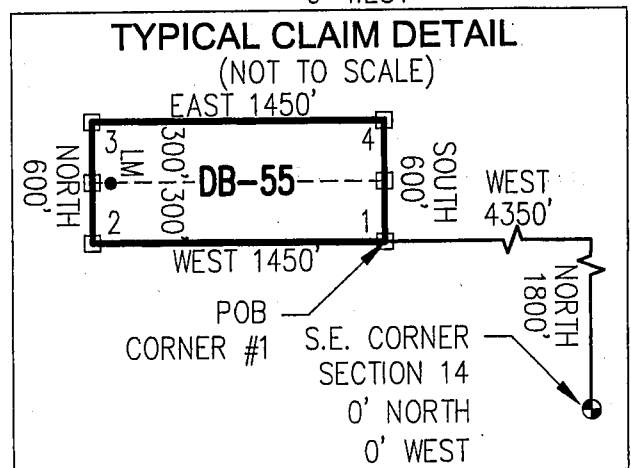
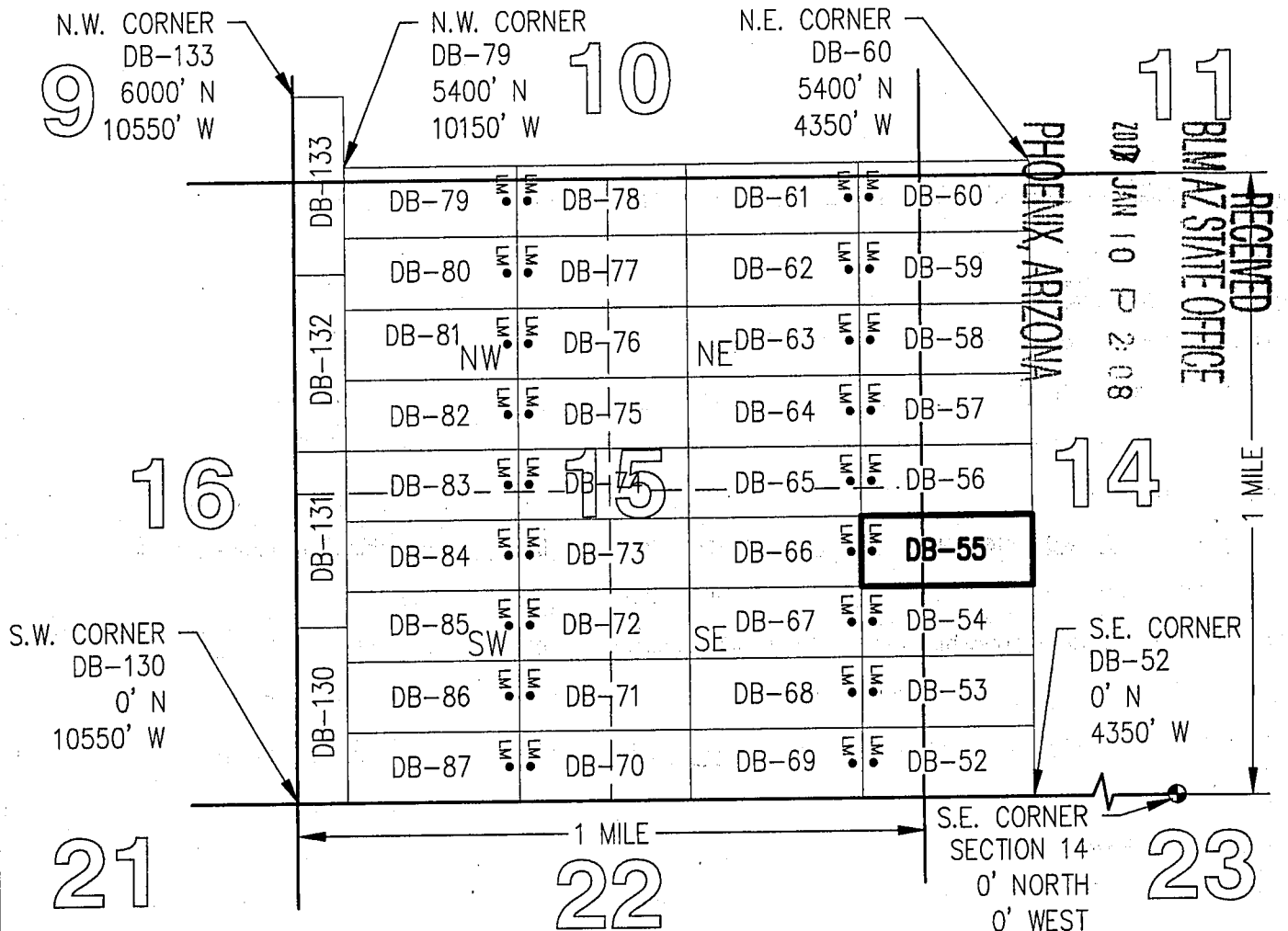
## LOCATION OF THE DB-01 THROUGH DB-136 LODE CLAIMS

SITUATED IN SECTIONS 9, 10, 11, 14 AND 15, T5S,  
R13E, G&SRM, PINAL COUNTY, AZ

ALL CLAIMS ARE 1450' IN LENGTH & 600' IN WIDTH


### EXCEPT:

CLAIM NUMBERS 130 THROUGH 135 WHICH ARE 1500' IN LENGTH & 400' IN WIDTH  
AND CLAIM NUMBER 136 WHICH IS 1200' IN LENGTH & 400' IN WIDTH



AMC 440952

2



OFFICIAL RECORDS OF  
PINAL COUNTY RECORDER  
VIRGINIA ROSS

\*\*Return To Address\*\*  
Listed Below

DATE/TIME: 12/16/2016 1124  
FEE: \$10.00  
PAGES: 2  
FEE NUMBER: 2016-084588



LOCATION NOTICE FOR LODE MINING CLAIM

☐ Amendment BLM Serial # \_\_\_\_\_

NOTICE IS HEREBY GIVEN that the DB-56  
\_\_\_\_\_ lode mining claim has been located  
by FREEPORT MCMORAN  
MINERAL PROPERTIES, INC whose current mailing  
address is 333 NORTH CENTRAL AVE  
PHOENIX, AZ 85004

BLM  
Date  
Stamp

RECEIVED  
BLM AZ STATE OFFICE  
2017 JAN 10 P 2:08  
PHOENIX, ARIZONA

The general course of this claim is EAST-WEST and it is situated in PINAL  
County, Arizona. This claim is 1450 feet in length and 600 feet in width.

19.97 Total Claim Acreage. This claim runs from the location monument on which this location notice  
is posted on the centerline of the claim approximately 10 feet in a WEST direction to the WEST  
end line and 1440 feet in a EAST direction to the EAST end line. This claim is marked by six  
monuments, one at each corner and one at the center of each end line of the claim.

The location monument on which this notice is posted is situated within Section 15, Township 5  
S, Range 13 E, Gila Salt River Base and Meridian, Arizona and this claim encompasses portions  
of the following quarter section(s), section(s), Township(s) and Range(s) SE 1/4 & NE 1/4,  
SECTION 15 & NW 1/4 & SW 1/4, SECTION 14, T5S-R13E

Gila Salt River Base and Meridian, Arizona.

The locality of this claim with reference to some natural object or permanent monument and additional information  
(if any) concerning its locality are as follows: THE SOUTHEAST CORNER OF THIS CLAIM IS  
2,400 FEET NORTH & 4,350 FEET WEST OF THE SOUTHEAST CORNER OF

SECTION 14, T5S-R13E The above information is shown on the attached map.

DATED AND POSTED on the ground this 17<sup>th</sup> day of NOVEMBER, 2016.

☐ LOCATOR(s) ☒ AGENT

Print Name(s) JODY A. STONE, RLS

Signature(s) [Signature]

Form MCF100  
Revised July 2014

This form is available from the Arizona Geological Survey and may be reproduced.

AMC440953

# "DB-56" CLAIM

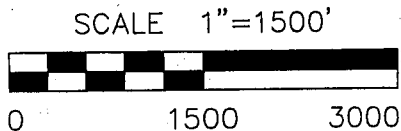
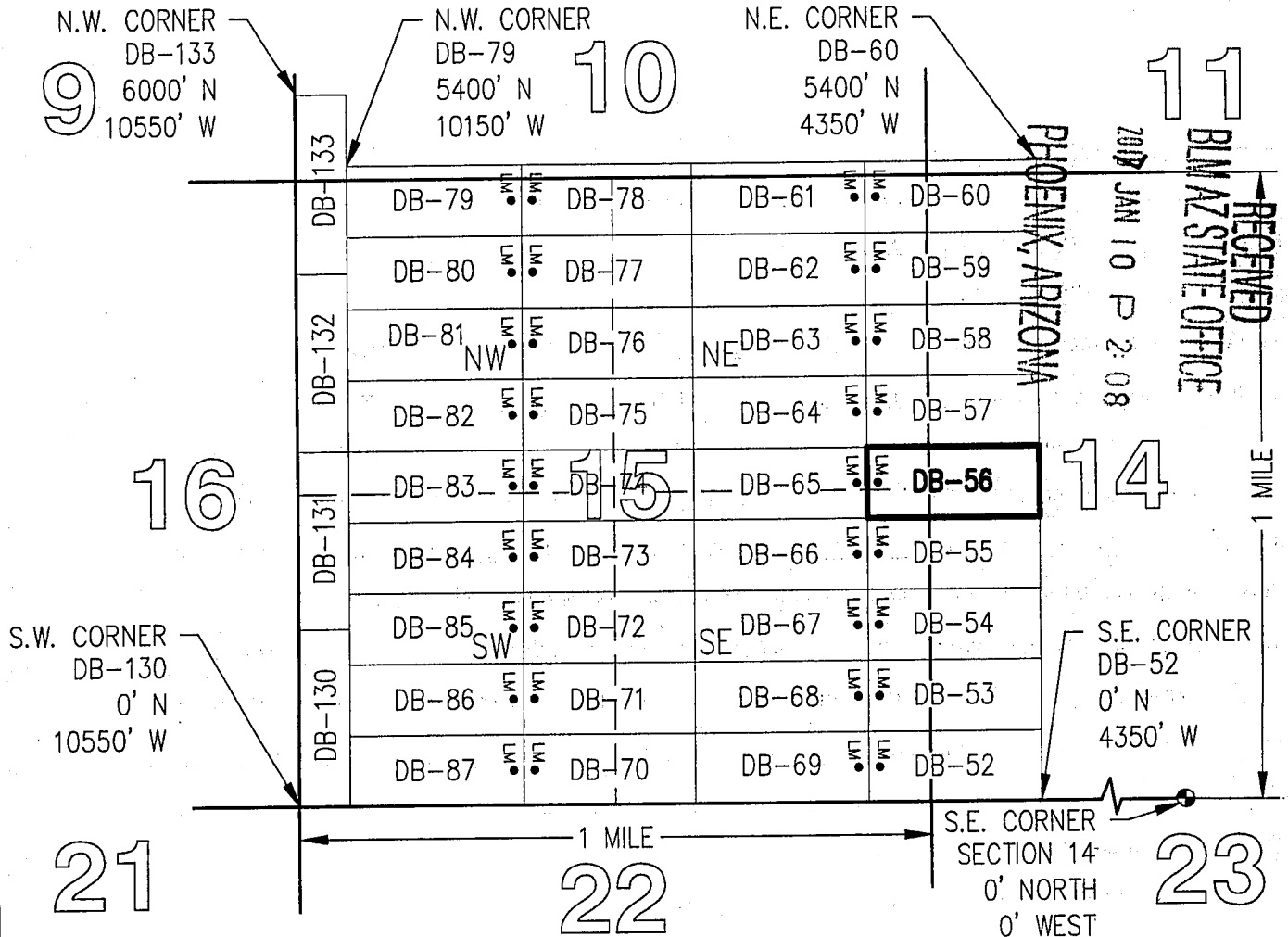
## LOCATION OF THE DB-01 THROUGH DB-136 LODE CLAIMS

SITUATED IN SECTIONS 9, 10, 11, 14 AND 15, T5S,  
R13E, G&SRM, PINAL COUNTY, AZ

ALL CLAIMS ARE 1450' IN LENGTH & 600' IN WIDTH

### EXCEPT:

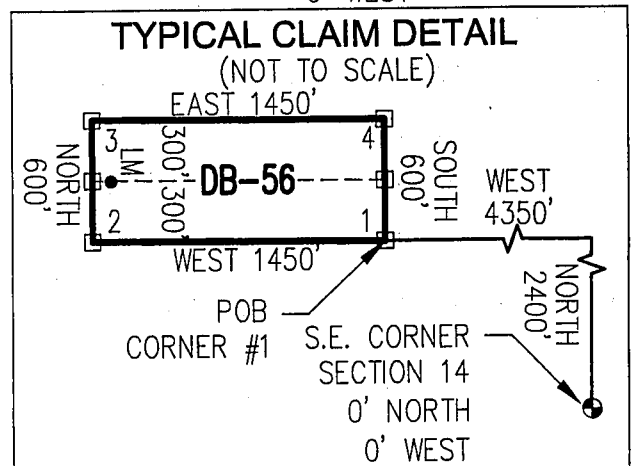
CLAIM NUMBERS 130 THROUGH 135 WHICH ARE 1500' IN LENGTH & 400' IN WIDTH  
AND CLAIM NUMBER 136 WHICH IS 1200' IN LENGTH & 400' IN WIDTH



TOTAL CLAIM ACREAGE = 19.97 +/- ACRES

□ INDICATES END CENTER OR CORNER OF LODE CLAIM. SET 2"x2"x5' WOODEN POST (TYPICAL).

LM • INDICATES LOCATION MONUMENT. SET 2"x2"x5' WOODEN POST 10' FROM AN END CENTER ON THE CENTERLINE OF THE CLAIM (TYPICAL).



ANCL110953



OFFICIAL RECORDS OF  
PINAL COUNTY RECORDER  
VIRGINIA ROSS

\*\*Return To Address\*\*  
Listed Below

DATE/TIME: 12/16/2016 1124  
FEE: \$10.00  
PAGES: 2  
FEE NUMBER: 2016-084589



LOCATION NOTICE FOR LODE MINING CLAIM

☐ Amendment BLM Serial # \_\_\_\_\_

NOTICE IS HEREBY GIVEN that the DB-57  
\_\_\_\_\_ lode mining claim has been located  
by FREEPORT MCMORAN  
MINERAL PROPERTIES, INC whose current mailing  
address is 333 NORTH CENTRAL AVE  
PHOENIX, AZ 85004

BLM  
Date  
Stamp

RECEIVED  
BLM AZ STATE OFFICE  
2017 JAN 10 P 2:08  
PHOENIX, ARIZONA

The general course of this claim is EAST-WEST and it is situated in PINAL  
County, Arizona. This claim is 1450 feet in length and 600 feet in width.

19.97 Total Claim Acreage. This claim runs from the location monument on which this location notice  
is posted on the centerline of the claim approximately 10 feet in a WEST direction to the WEST  
end line and 1440 feet in a EAST direction to the EAST end line. This claim is marked by six  
monuments, one at each corner and one at the center of each end line of the claim.

The location monument on which this notice is posted is situated within Section 15, Township 5  
S, Range 13 E, Gila Salt River Base and Meridian, Arizona and this claim encompasses portions  
of the following quarter section(s), section(s), Township(s) and Range(s) NE 1/4, SECTION 15 &  
NW 1/4, SECTION 14, T5S-R13E

Gila Salt River Base and Meridian, Arizona.

The locality of this claim with reference to some natural object or permanent monument and additional information  
(if any) concerning its locality are as follows: THE SOUTHEAST CORNER OF THIS CLAIM IS  
3,000 FEET NORTH & 4,350 FEET WEST OF THE SOUTHEAST CORNER OF  
SECTION 14, T5S-R13E

The above information is shown on the attached map.

DATED AND POSTED on the ground this 17<sup>th</sup> day of NOVEMBER, 2016.

☐ LOCATOR(s) ☒ AGENT

Print Name(s) JODY A. STONE, RLS

Signature(s) [Signature]

Form MCF100  
Revised July 2014

This form is available from the Arizona Geological Survey and may be reproduced.

AMC440954



# "DB-57" CLAIM

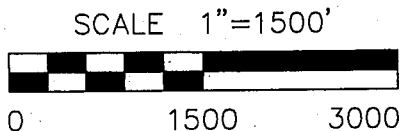
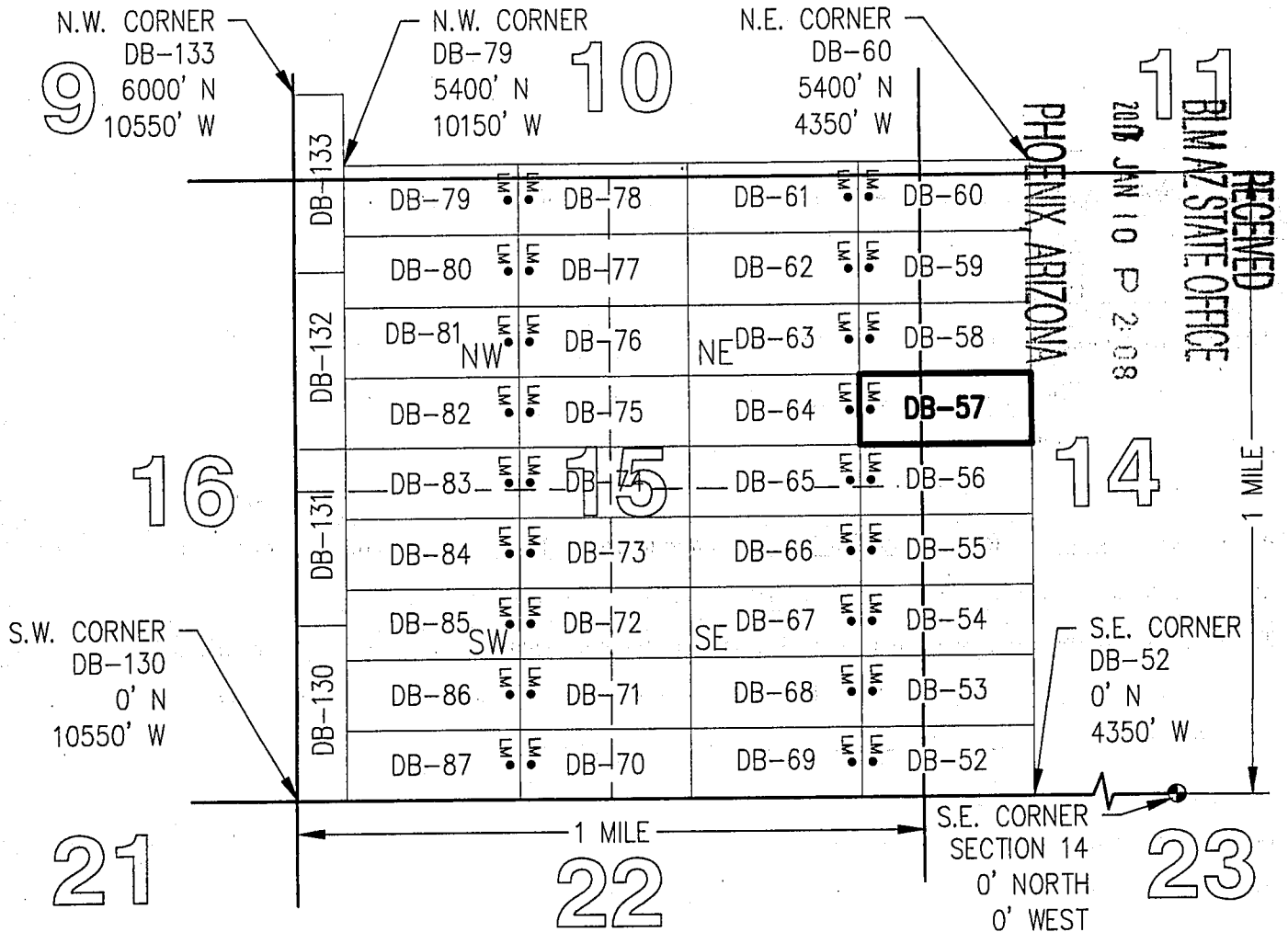
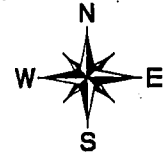
## LOCATION OF THE DB-01 THROUGH DB-136 LODE CLAIMS

SITUATED IN SECTIONS 9, 10, 11, 14 AND 15, T5S,  
R13E, G&SRM, PINAL COUNTY, AZ

ALL CLAIMS ARE 1450' IN LENGTH & 600' IN WIDTH

### EXCEPT:

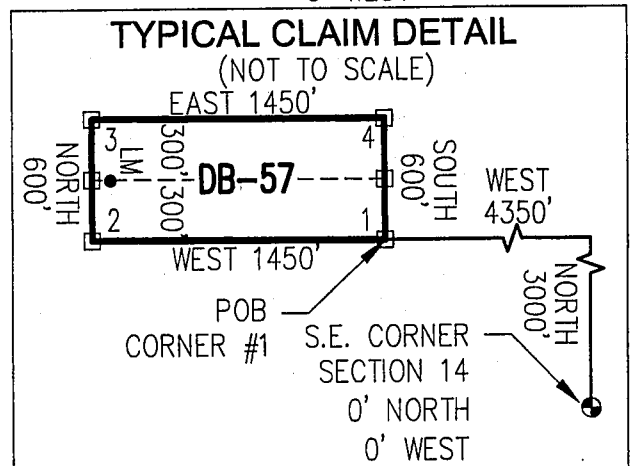
CLAIM NUMBERS 130 THROUGH 135 WHICH ARE 1500' IN LENGTH & 400' IN WIDTH  
AND CLAIM NUMBER 136 WHICH IS 1200' IN LENGTH & 400' IN WIDTH



TOTAL CLAIM ACREAGE = 19.97 +/- ACRES

□ INDICATES END CENTER OR CORNER OF LODE CLAIM. SET 2"x2"x5' WOODEN POST (TYPICAL).

LM • INDICATES LOCATION MONUMENT. SET 2"x2"x5' WOODEN POST 10' FROM AN END CENTER ON THE CENTERLINE OF THE CLAIM (TYPICAL).



2

OFFICIAL RECORDS OF  
PINAL COUNTY RECORDER  
VIRGINIA ROSS



\*\*Return To Address\*\*  
Listed Below

DATE/TIME: 12/16/2016 1124  
FEE: \$10.00  
PAGES: 2  
FEE NUMBER: 2016-084590



LOCATION NOTICE FOR LODE MINING CLAIM

☐ Amendment BLM Serial # \_\_\_\_\_

NOTICE IS HEREBY GIVEN that the DB-58  
\_\_\_\_\_ lode mining claim has been located  
by FREEPORT MCMORAN  
MINERAL PROPERTIES, INC whose current mailing  
address is 333 NORTH CENTRAL AVE  
PHOENIX, AZ 85004

BLM  
Date  
Stamp

RECEIVED  
BLM AZ STATE OFFICE  
2017 JAN 10 P 2:09  
PHOENIX, ARIZONA

The general course of this claim is EAST-WEST and it is situated in PINAL  
County, Arizona. This claim is 1450 feet in length and 600 feet in width.

19.97 Total Claim Acreage. This claim runs from the location monument on which this location notice  
is posted on the centerline of the claim approximately 10 feet in a WEST direction to the WEST  
end line and 1440 feet in a EAST direction to the EAST end line. This claim is marked by six  
monuments, one at each corner and one at the center of each end line of the claim.

The location monument on which this notice is posted is situated within Section 15, Township 5  
S, Range 13 E, Gila Salt River Base and Meridian, Arizona and this claim encompasses portions  
of the following quarter section(s), section(s), Township(s) and Range(s) NE 1/4, SECTION 15 &  
NW 1/4, SECTION 14, T5S-R13E

Gila Salt River Base and Meridian, Arizona.

The locality of this claim with reference to some natural object or permanent monument and additional information  
(if any) concerning its locality are as follows: THE SOUTHEAST CORNER OF THIS CLAIM IS  
3,600 FEET NORTH & 4,350 FEET WEST OF THE SOUTHEAST CORNER OF  
SECTION 14, T5S-R13E

The above information is shown on the attached map.

DATED AND POSTED on the ground this 17<sup>th</sup> day of NOVEMBER, 2016.

☐ LOCATOR(s) ☒ AGENT

Print Name(s) JODY A. STONE, RLS

Signature(s)

Form MCF100  
Revised July 2014

This form is available from the Arizona Geological Survey and may be reproduced.

AMC440955

# "DB-58" CLAIM

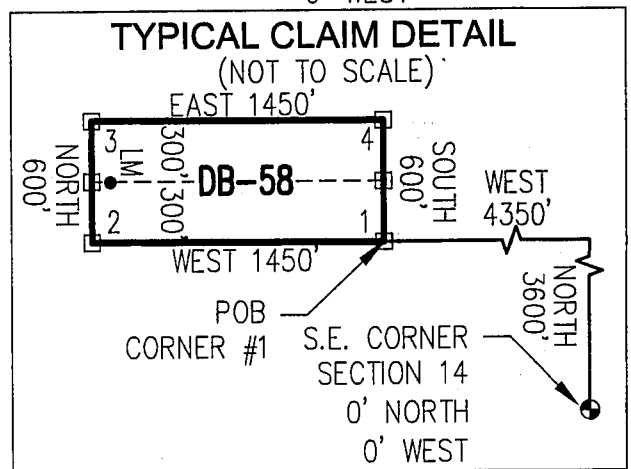
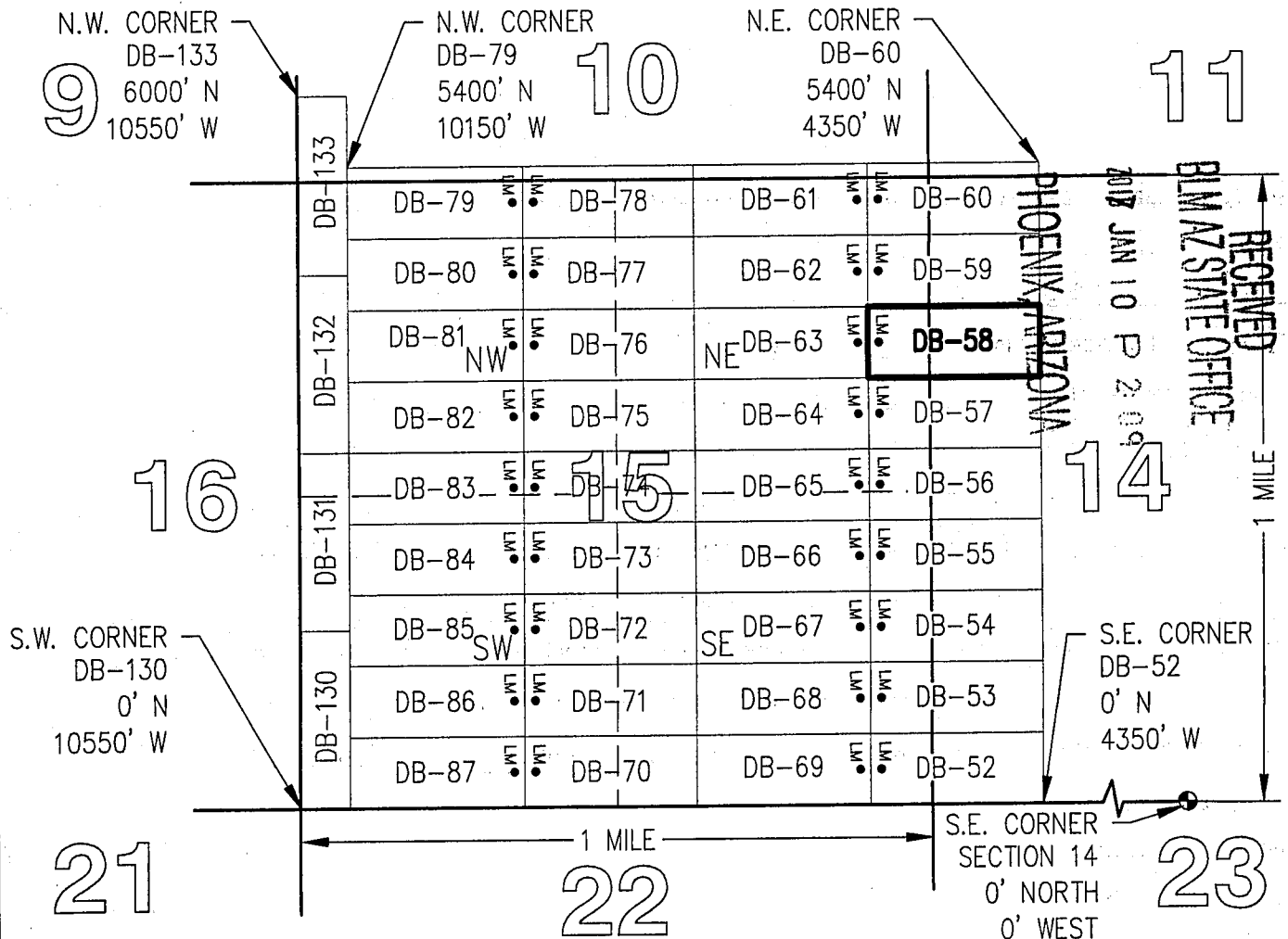
## LOCATION OF THE DB-01 THROUGH DB-136 LODE CLAIMS

SITUATED IN SECTIONS 9, 10, 11, 14 AND 15, T5S,  
R13E, G&SRM, PINAL COUNTY, AZ

ALL CLAIMS ARE 1450' IN LENGTH & 600' IN WIDTH

### EXCEPT:

CLAIM NUMBERS 130 THROUGH 135 WHICH ARE 1500' IN LENGTH & 400' IN WIDTH  
AND CLAIM NUMBER 136 WHICH IS 1200' IN LENGTH & 400' IN WIDTH



ANCH 40955



OFFICIAL RECORDS OF  
PINAL COUNTY RECORDER  
VIRGINIA ROSS

\*\*Return To Address\*\*  
Listed Below

DATE/TIME: 12/16/2016 1124  
FEE: \$10.00  
PAGES: 2  
FEE NUMBER: 2016-084591



LOCATION NOTICE FOR LODE MINING CLAIM

☐ Amendment BLM Serial # \_\_\_\_\_

NOTICE IS HEREBY GIVEN that the DB-59  
\_\_\_\_\_ lode mining claim has been located  
by FREEPORT MCMORAN  
MINERAL PROPERTIES, INC whose current mailing  
address is 333 NORTH CENTRAL AVE  
PHOENIX, AZ 85004

BLM  
Date  
Stamp

RECEIVED  
BLM AZ STATE OFFICE  
2017 JAN 10 P 2:09  
PHOENIX, ARIZONA

AMC440956

The general course of this claim is EAST-WEST and it is situated in PINAL  
County, Arizona. This claim is 1450 feet in length and 600 feet in width.

19.97 Total Claim Acreage. This claim runs from the location monument on which this location notice  
is posted on the centerline of the claim approximately 10 feet in a WEST direction to the WEST  
end line and 1440 feet in a EAST direction to the EAST end line. This claim is marked by six  
monuments, one at each corner and one at the center of each end line of the claim.

The location monument on which this notice is posted is situated within Section 15, Township 5  
S, Range 13 E, Gila Salt River Base and Meridian, Arizona and this claim encompasses portions  
of the following quarter section(s), section(s), Township(s) and Range(s) NE 1/4, SECTION 15 &  
NW 1/4, SECTION 14, T5S-R13E

Gila Salt River Base and Meridian, Arizona.

The locality of this claim with reference to some natural object or permanent monument and additional information  
(if any) concerning its locality are as follows: THE SOUTHEAST CORNER OF THIS CLAIM IS  
4,200 FEET NORTH & 4,350 FEET WEST OF THE SOUTHEAST CORNER OF  
SECTION 14, T5S-R13E

The above information is shown on the attached map.

DATED AND POSTED on the ground this 17<sup>th</sup> day of NOVEMBER, 2016.

☐ LOCATOR(s) ☒ AGENT

Print Name(s) JODY A. STONE, RLS

Signature(s) \_\_\_\_\_

Form MCF100  
Revised July 2014

This form is available from the Arizona Geological Survey and may be reproduced.

# "DB-59" CLAIM

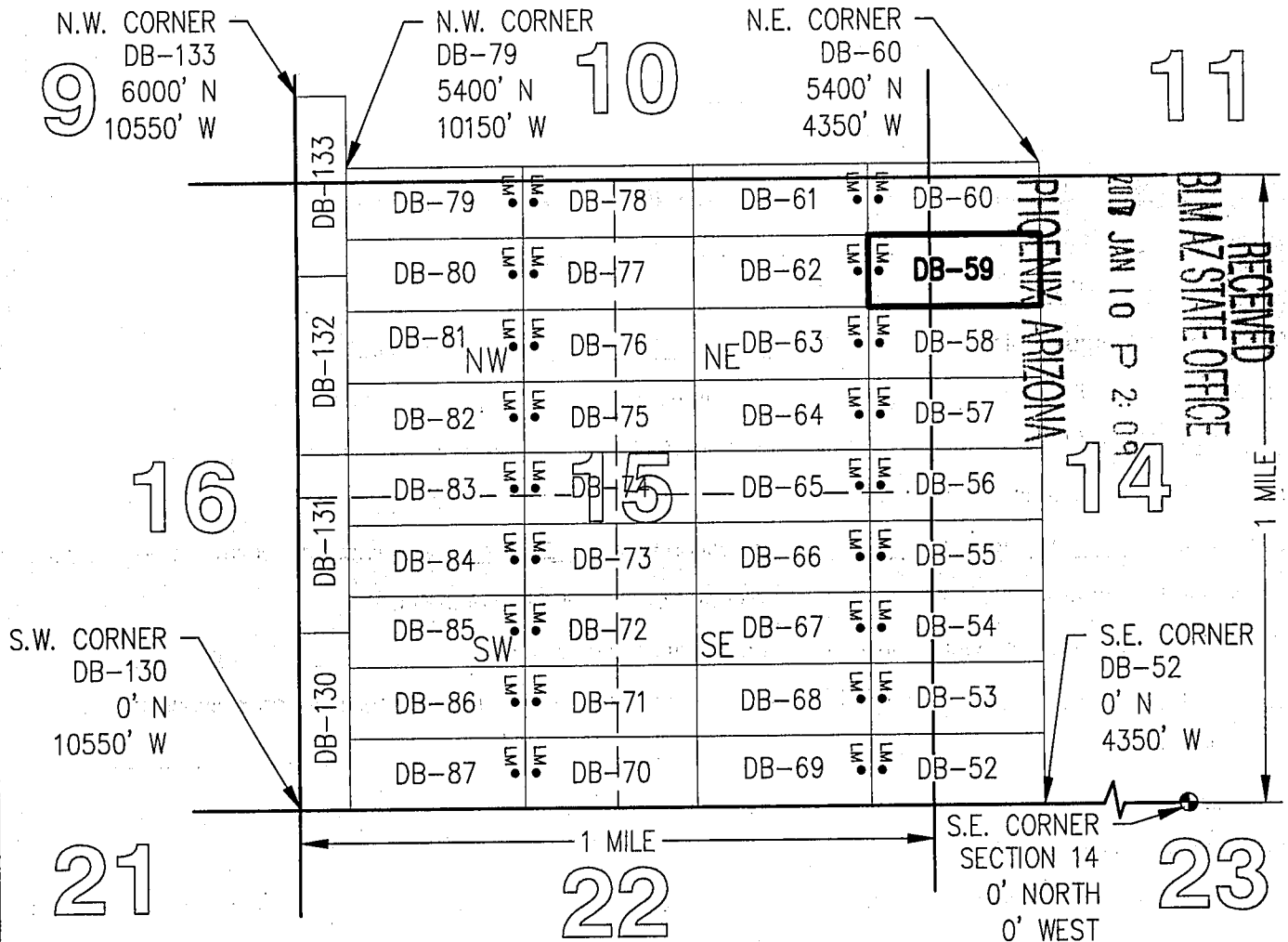

## LOCATION OF THE DB-01 THROUGH DB-136 LODE CLAIMS

SITUATED IN SECTIONS 9, 10, 11, 14 AND 15, T5S,  
R13E, G&SRM, PINAL COUNTY, AZ

ALL CLAIMS ARE 1450' IN LENGTH & 600' IN WIDTH

### EXCEPT:

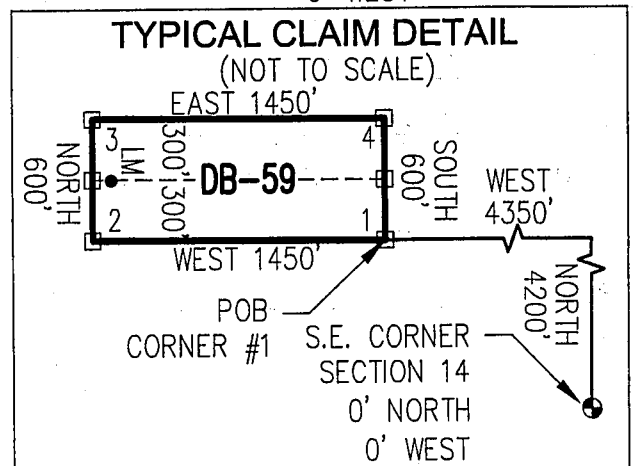
CLAIM NUMBERS 130 THROUGH 135 WHICH ARE 1500' IN LENGTH & 400' IN WIDTH  
AND CLAIM NUMBER 136 WHICH IS 1200' IN LENGTH & 400' IN WIDTH



TOTAL CLAIM ACREAGE = 19.97 +/- ACRES

□ INDICATES END CENTER OR CORNER OF LODE CLAIM. SET 2"x2"x5' WOODEN POST (TYPICAL).

LM • INDICATES LOCATION MONUMENT. SET 2"x2"x5' WOODEN POST 10' FROM AN END CENTER ON THE CENTERLINE OF THE CLAIM (TYPICAL).



AMC111095b



OFFICIAL RECORDS OF  
PINAL COUNTY RECORDER  
VIRGINIA ROSS

\*\*Return To Address\*\*  
Listed Below

DATE/TIME: 12/16/2016 1124  
FEE: \$10.00  
PAGES: 2  
FEE NUMBER: 2016-084592



LOCATION NOTICE FOR LODE MINING CLAIM

☐ Amendment BLM Serial # \_\_\_\_\_

NOTICE IS HEREBY GIVEN that the DB-60  
\_\_\_\_\_ lode mining claim has been located  
by FREEPORT MCMORAN  
MINERAL PROPERTIES, INC whose current mailing  
address is 333 NORTH CENTRAL AVE  
PHOENIX, AZ 85004

BLM  
Date  
Stamp

RECEIVED  
BLM AZ STATE OFFICE  
2017 JAN 10 P 2 08  
PHOENIX, ARIZONA

The general course of this claim is EAST-WEST and it is situated in PINAL  
County, Arizona. This claim is 1450 feet in length and 600 feet in width.

19.97 Total Claim Acreage. This claim runs from the location monument on which this location notice  
is posted on the centerline of the claim approximately 10 feet in a WEST direction to the WEST  
end line and 1440 feet in a EAST direction to the EAST end line. This claim is marked by six  
monuments, one at each corner and one at the center of each end line of the claim.

The location monument on which this notice is posted is situated within Section 15, Township 5  
S, Range 13 E, Gila Salt River Base and Meridian, Arizona and this claim encompasses portions  
of the following quarter section(s), section(s), Township(s) and Range(s) NE 1/4, SECTION 15,  
SE 1/4, SECTION 10, SW 1/4 SECTION 11 & NW 1/4, SECTION 14, T5S-R13E  
Gila Salt River Base and Meridian, Arizona.

The locality of this claim with reference to some natural object or permanent monument and additional information  
(if any) concerning its locality are as follows: THE SOUTHEAST CORNER OF THIS CLAIM IS  
4,800 FEET NORTH & 4,350 FEET WEST OF THE SOUTHEAST CORNER OF  
SECTION 14, T5S-R13E

The above information is shown on the attached map.

DATED AND POSTED on the ground this 17<sup>th</sup> day of NOVEMBER, 2016.

☐ LOCATOR(s) ☒ AGENT

Print Name(s) JODY A. STONE, RLS

Signature(s) [Signature]

Form MCF100  
Revised July 2014

This form is available from the Arizona Geological Survey and may be reproduced.

# "DB-60" CLAIM

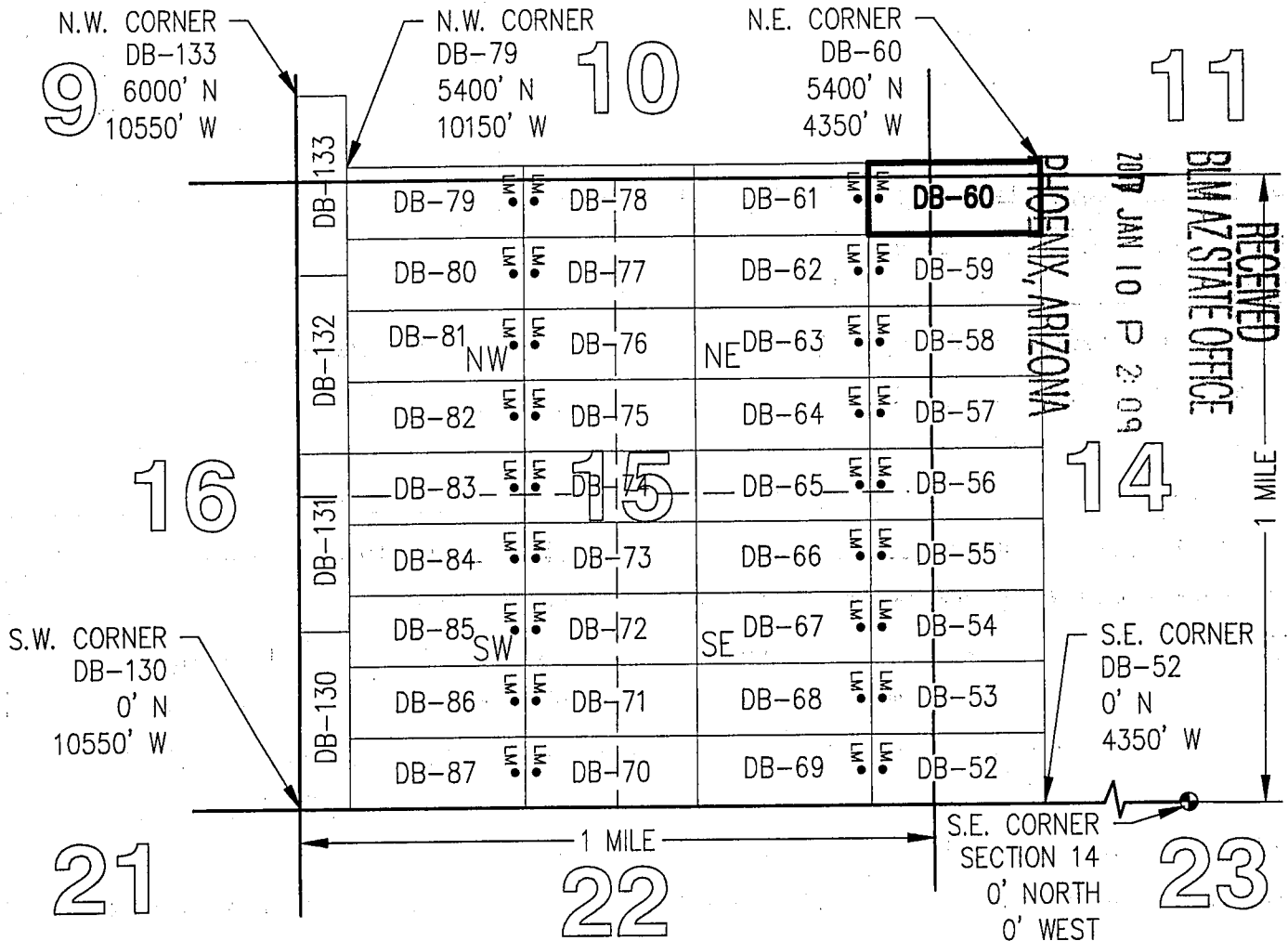
## LOCATION OF THE DB-01 THROUGH DB-136 LODE CLAIMS

SITUATED IN SECTIONS 9, 10, 11, 14 AND 15, T5S,  
R13E, G&SRM, PINAL COUNTY, AZ

ALL CLAIMS ARE 1450' IN LENGTH & 600' IN WIDTH

### EXCEPT:

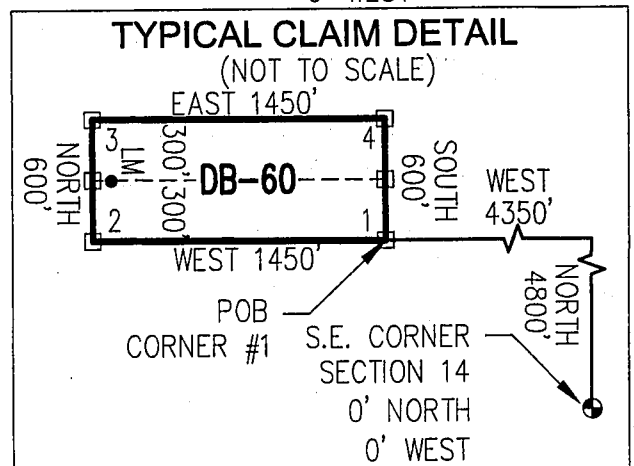
CLAIM NUMBERS 130 THROUGH 135 WHICH ARE 1500' IN LENGTH & 400' IN WIDTH  
AND CLAIM NUMBER 136 WHICH IS 1200' IN LENGTH & 400' IN WIDTH



TOTAL CLAIM ACREAGE = 19.97 +/- ACRES


□ INDICATES END CENTER OR CORNER OF LODE CLAIM. SET 2"x2"x5' WOODEN POST (TYPICAL).

LM • INDICATES LOCATION MONUMENT. SET 2"x2"x5' WOODEN POST 10' FROM AN END CENTER ON THE CENTERLINE OF THE CLAIM (TYPICAL).



AMC440957





OFFICIAL RECORDS OF  
PINAL COUNTY RECORDER  
VIRGINIA ROSS

\*\*Return To Address\*\*  
Listed Below

DATE/TIME: 12/16/2016 1124  
FEE: \$10.00  
PAGES: 2  
FEE NUMBER: 2016-084593



LOCATION NOTICE FOR LODE MINING CLAIM

☐ Amendment BLM Serial # \_\_\_\_\_

NOTICE IS HEREBY GIVEN that the DB-61  
\_\_\_\_\_ lode mining claim has been located  
by FREEPORT MCMORAN  
MINERAL PROPERTIES, INC whose current mailing  
address is 333 NORTH CENTRAL AVE  
PHOENIX, AZ 85004

BLM  
Date  
Stamp

RECEIVED  
BLM AZ STATE OFFICE  
2017 JAN 10 PM 2:09  
PHOENIX, ARIZONA

AN0440958

The general course of this claim is EAST-WEST and it is situated in PINAL  
County, Arizona. This claim is 1450 feet in length and 600 feet in width.

19.97 Total Claim Acreage. This claim runs from the location monument on which this location notice  
is posted on the centerline of the claim approximately 10 feet in a EAST direction to the EAST  
end line and 1440 feet in a WEST direction to the WEST end line. This claim is marked by six  
monuments, one at each corner and one at the center of each end line of the claim.

The location monument on which this notice is posted is situated within Section 15, Township 5  
S, Range 13 E, Gila Salt River Base and Meridian, Arizona and this claim encompasses portions  
of the following quarter section(s), section(s), Township(s) and Range(s) NE 1/4, SECTION 15 &  
SE 1/4, SECTION 10, T5S-R13E

Gila Salt River Base and Meridian, Arizona.

The locality of this claim with reference to some natural object or permanent monument and additional information  
(if any) concerning its locality are as follows: THE SOUTHEAST CORNER OF THIS CLAIM IS  
4,800 FEET NORTH & 5,800 FEET WEST OF THE SOUTHEAST CORNER OF  
SECTION 14, T5S-R13E The above information is shown on the attached map.

DATED AND POSTED on the ground this 17<sup>th</sup> day of NOVEMBER, 2016.

☐ LOCATOR(s) ☒ AGENT

Print Name(s) JODY A. STONE, RLS

Signature(s) [Signature]

Form MCF100  
Revised July 2014

This form is available from the Arizona Geological Survey and may be reproduced.

# "DB-61" CLAIM

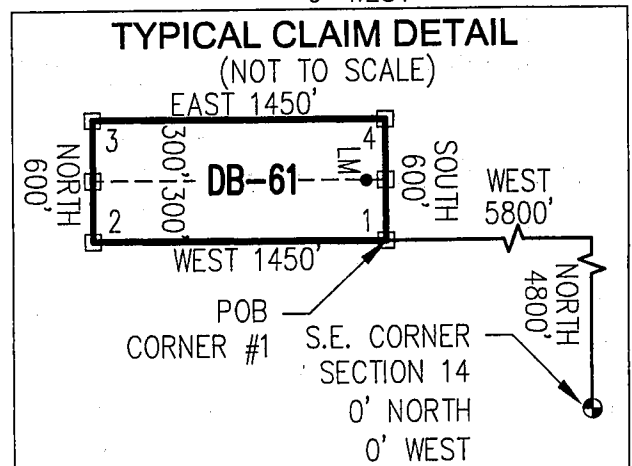
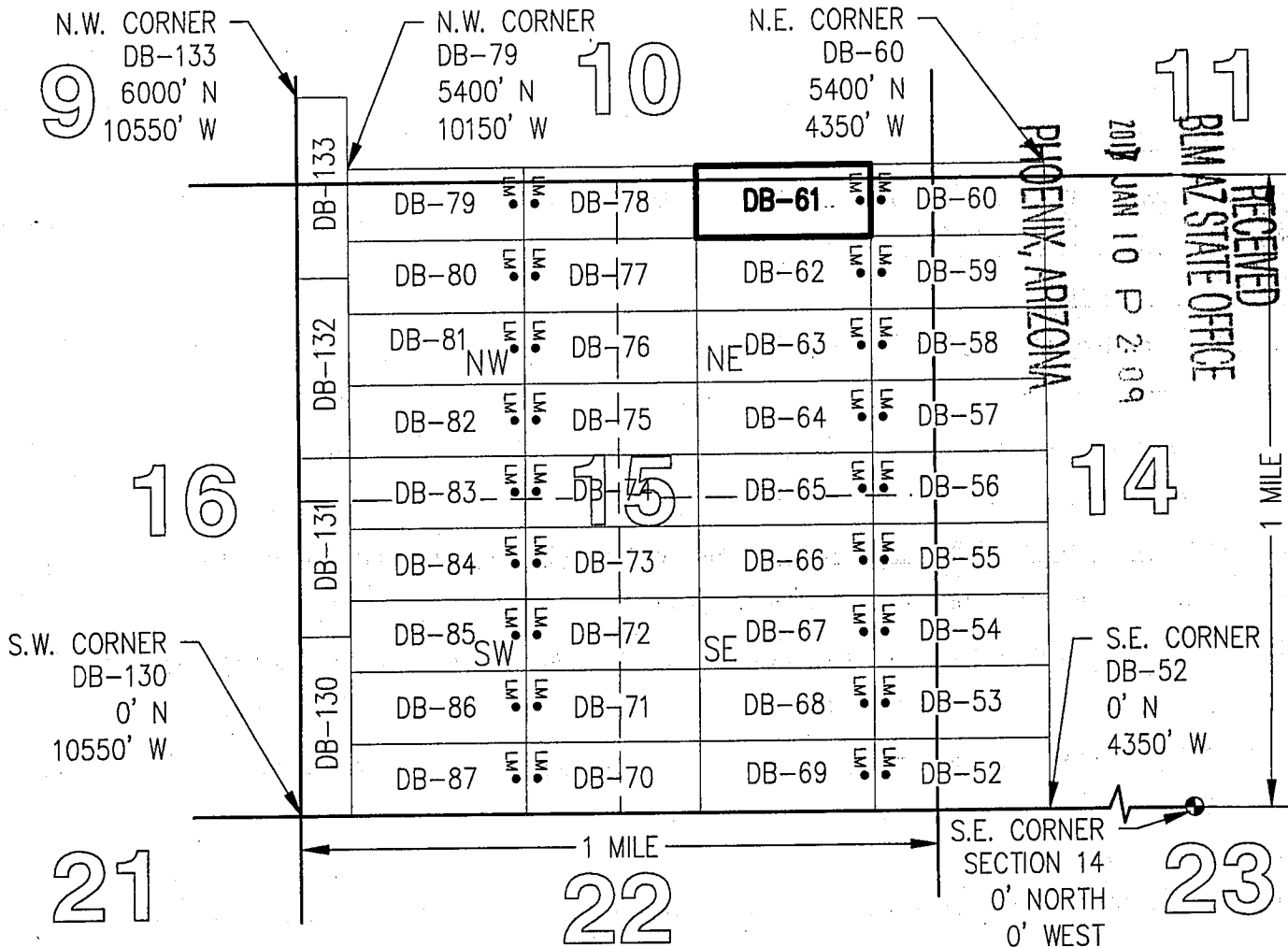

## LOCATION OF THE DB-01 THROUGH DB-136 LODE CLAIMS

SITUATED IN SECTIONS 9, 10, 11, 14 AND 15, T5S,  
R13E, G&SRM, PINAL COUNTY, AZ

ALL CLAIMS ARE 1450' IN LENGTH & 600' IN WIDTH

### EXCEPT:

CLAIM NUMBERS 130 THROUGH 135 WHICH ARE 1500' IN LENGTH & 400' IN WIDTH  
AND CLAIM NUMBER 136 WHICH IS 1200' IN LENGTH & 400' IN WIDTH



ARCH 440958

2



OFFICIAL RECORDS OF  
PINAL COUNTY RECORDER  
VIRGINIA ROSS

AZ 8

**\*\*Return To Address\*\***  
Listed Below

DATE/TIME: 12/16/2016 1124  
FEE: \$10.00  
PAGES: 2  
FEE NUMBER: 2016-084594



**LOCATION NOTICE FOR LODE MINING CLAIM**

☐ Amendment BLM Serial # \_\_\_\_\_

NOTICE IS HEREBY GIVEN that the DB-62  
\_\_\_\_\_ lode mining claim has been located  
by FREEPORT MCMORAN  
MINERAL PROPERTIES, INC whose current mailing  
address is 333 NORTH CENTRAL AVE  
PHOENIX, AZ 85004

BLM  
Date  
Stamp

RECEIVED  
BLM AZ STATE OFFICE  
2017 JAN 10 P 2:09  
PHOENIX, ARIZONA

A110440959

The general course of this claim is EAST-WEST and it is situated in PINAL  
County, Arizona. This claim is 1450 feet in length and 600 feet in width.  
19.97 Total Claim Acreage. This claim runs from the location monument on which this location notice  
is posted on the centerline of the claim approximately 10 feet in a EAST direction to the EAST  
end line and 1440 feet in a WEST direction to the WEST end line. This claim is marked by six  
monuments, one at each corner and one at the center of each end line of the claim.

The location monument on which this notice is posted is situated within Section 15, Township 5  
S, Range 13 E, Gila Salt River Base and Meridian, Arizona and this claim encompasses portions  
of the following quarter section(s), section(s), Township(s) and Range(s) NE 1/4, SECTION 15,  
T5S-R13E

Gila Salt River Base and Meridian, Arizona.

The locality of this claim with reference to some natural object or permanent monument and additional information  
(if any) concerning its locality are as follows: THE SOUTHEAST CORNER OF THIS CLAIM IS  
4,200 FEET NORTH & 5,800 FEET WEST OF THE SOUTHEAST CORNER OF  
SECTION 14, T5S-R13E

The above information is shown on the attached map.

DATED AND POSTED on the ground this 17<sup>th</sup> day of NOVEMBER, 2016.

☐ LOCATOR(s) ☒ AGENT

Print Name(s) JODY A. STONE, RLS

Signature(s) [Signature]

Form MCF100  
Revised July 2014

This form is available from the Arizona Geological Survey and may be reproduced.

# "DB-62" CLAIM

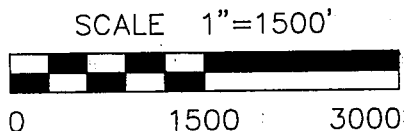
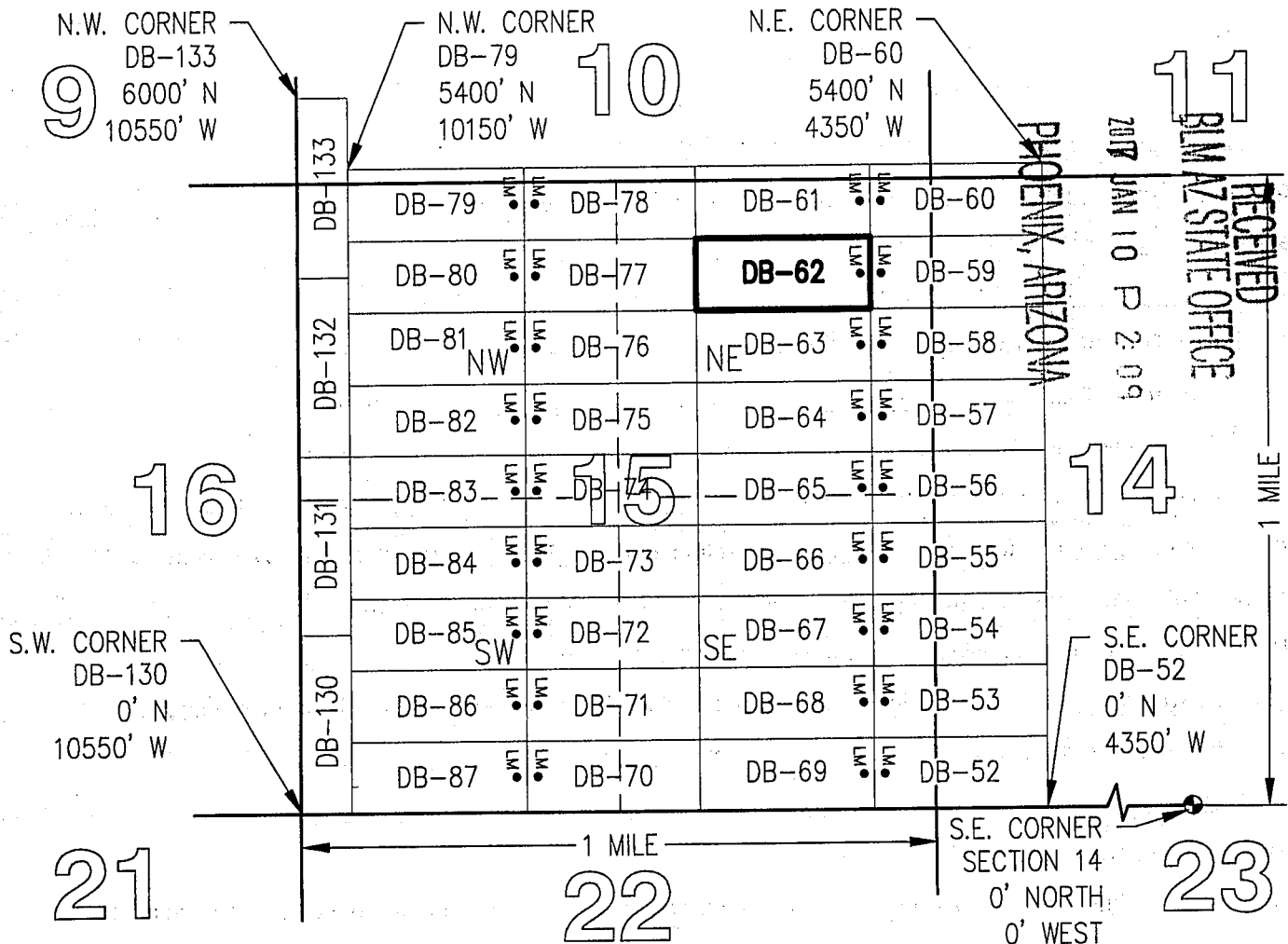
## LOCATION OF THE DB-01 THROUGH DB-136 LODE CLAIMS

SITUATED IN SECTIONS 9, 10, 11, 14 AND 15, T5S,  
R13E, G&SRM, PINAL COUNTY, AZ

ALL CLAIMS ARE 1450' IN LENGTH & 600' IN WIDTH

### EXCEPT:

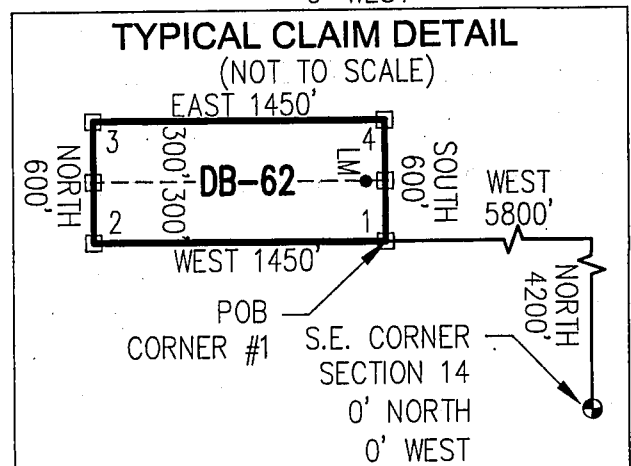
CLAIM NUMBERS 130 THROUGH 135 WHICH ARE 1500' IN LENGTH & 400' IN WIDTH  
AND CLAIM NUMBER 136 WHICH IS 1200' IN LENGTH & 400' IN WIDTH



TOTAL CLAIM ACREAGE = 19.97 +/- ACRES

□ INDICATES END CENTER OR CORNER OF LODE CLAIM. SET 2"x2"x5' WOODEN POST (TYPICAL).

LM • INDICATES LOCATION MONUMENT. SET 2"x2"x5' WOODEN POST 10' FROM AN END CENTER ON THE CENTERLINE OF THE CLAIM (TYPICAL).



AMC440959



OFFICIAL RECORDS OF  
PINAL COUNTY RECORDER :  
VIRGINIA ROSS

\*\*Return To Address\*\*  
Listed Below

DATE/TIME: 12/16/2016 1124  
FEE: \$10.00  
PAGES: 2  
FEE NUMBER: 2016-084595



LOCATION NOTICE FOR LODE MINING CLAIM

☐ Amendment BLM Serial # \_\_\_\_\_

NOTICE IS HEREBY GIVEN that the DB-63  
\_\_\_\_\_ lode mining claim has been located  
by FREEPORT MCMORAN  
MINERAL PROPERTIES, INC whose current mailing  
address is 333 NORTH CENTRAL AVE  
PHOENIX, AZ 85004

BLM  
Date  
Stamp

RECEIVED  
BLM AZ STATE OFFICE  
2017 JAN 10 P 2:09  
PHOENIX, ARIZONA

The general course of this claim is EAST-WEST and it is situated in PINAL  
County, Arizona. This claim is 1450 feet in length and 600 feet in width.

19.97 Total Claim Acreage. This claim runs from the location monument on which this location notice  
is posted on the centerline of the claim approximately 10 feet in a EAST direction to the EAST  
end line and 1440 feet in a WEST direction to the WEST end line. This claim is marked by six  
monuments, one at each corner and one at the center of each end line of the claim.

The location monument on which this notice is posted is situated within Section 15, Township 5  
S, Range 13 E, Gila Salt River Base and Meridian, Arizona and this claim encompasses portions  
of the following quarter section(s), section(s), Township(s) and Range(s) NE 1/4, SECTION 15,  
T5S-R13E

Gila Salt River Base and Meridian, Arizona.

The locality of this claim with reference to some natural object or permanent monument and additional information  
(if any) concerning its locality are as follows: THE SOUTHEAST CORNER OF THIS CLAIM IS  
3,600 FEET NORTH & 5,800 FEET WEST OF THE SOUTHEAST CORNER OF  
SECTION 14, T5S-R13E

The above information is shown on the attached map.

DATED AND POSTED on the ground this 17<sup>th</sup> day of NOVEMBER, 2016.

☐ LOCATOR(s) ☒ AGENT

Print Name(s) JODY A. STONE, RLS

Signature(s) [Signature]

Form MCF100  
Revised July 2014

This form is available from the Arizona Geological Survey and may be reproduced.

AMC440960

# "DB-63" CLAIM

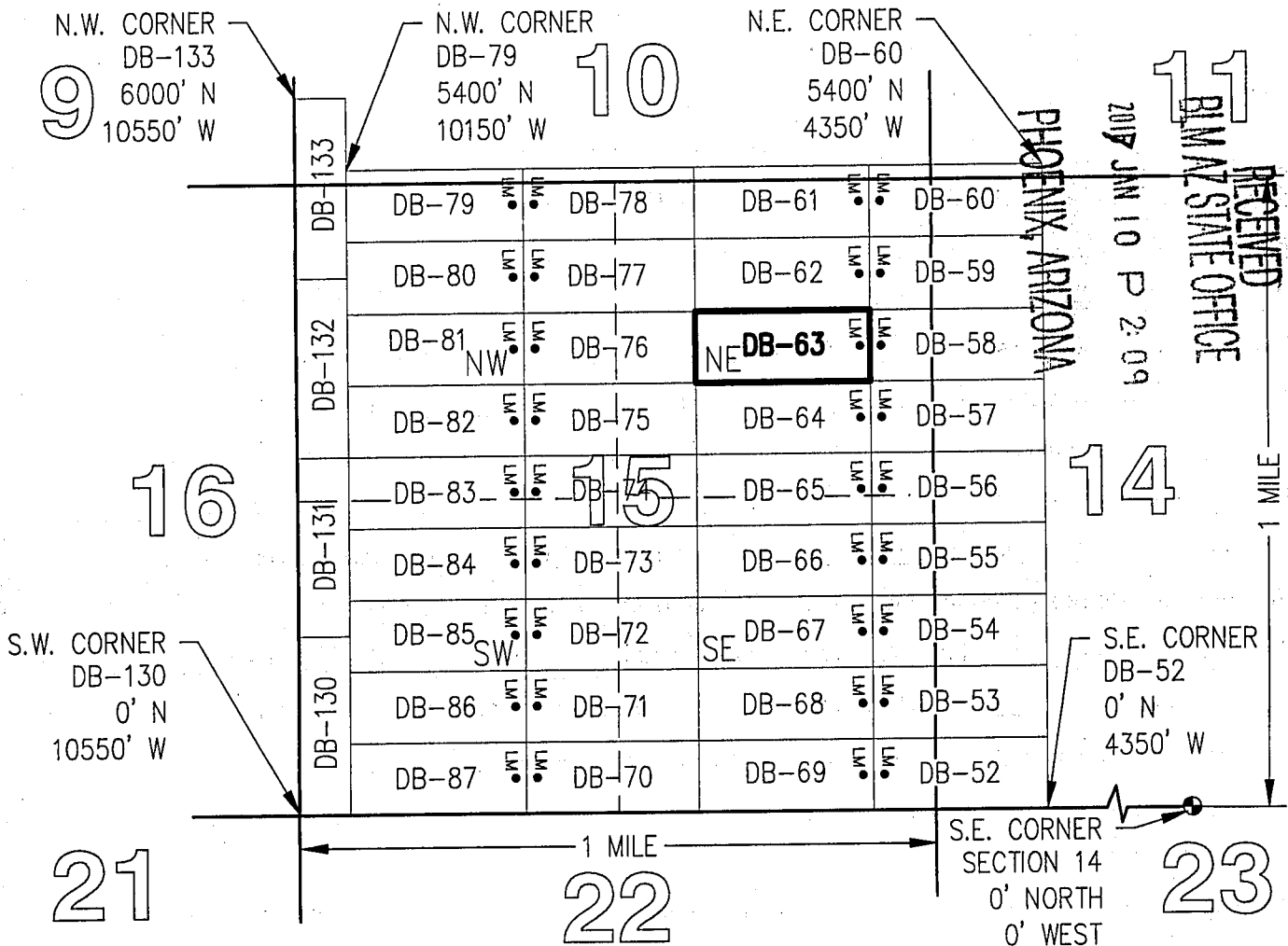

## LOCATION OF THE DB-01 THROUGH DB-136 LODE CLAIMS

SITUATED IN SECTIONS 9, 10, 11, 14 AND 15, T5S, R13E, G&SRM, PINAL COUNTY, AZ

ALL CLAIMS ARE 1450' IN LENGTH & 600' IN WIDTH

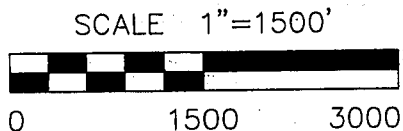
### EXCEPT:

CLAIM NUMBERS 130 THROUGH 135 WHICH ARE 1500' IN LENGTH & 400' IN WIDTH  
AND CLAIM NUMBER 136 WHICH IS 1200' IN LENGTH & 400' IN WIDTH



S.W. CORNER  
DB-130  
0' N  
10550' W

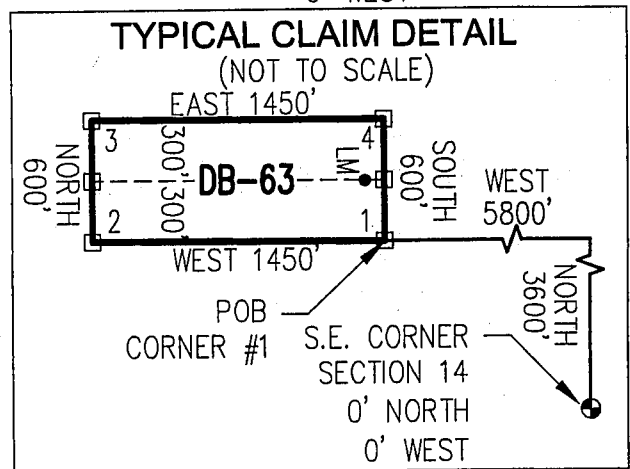
S.E. CORNER  
DB-52  
0' N  
4350' W



TOTAL CLAIM ACREAGE = 19.97 +/- ACRES

□ INDICATES END CENTER OR CORNER OF LODE CLAIM. SET 2"x2"x5' WOODEN POST (TYPICAL).

LM • INDICATES LOCATION MONUMENT. SET 2"x2"x5' WOODEN POST 10' FROM AN END CENTER ON THE CENTERLINE OF THE CLAIM (TYPICAL).





OFFICIAL RECORDS OF  
PINAL COUNTY RECORDER  
VIRGINIA ROSS

\*\*Return To Address\*\*  
Listed Below

DATE/TIME: 12/16/2016 1124  
FEE: \$10.00  
PAGES: 2  
FEE NUMBER: 2016-084596



LOCATION NOTICE FOR LODE MINING CLAIM

☐ Amendment BLM Serial # \_\_\_\_\_

NOTICE IS HEREBY GIVEN that the DB-64  
\_\_\_\_\_ lode mining claim has been located  
by FREEPORT MCMORAN  
MINERAL PROPERTIES, INC whose current mailing  
address is 333 NORTH CENTRAL AVE  
PHOENIX, AZ 85004

BLM  
Date  
Stamp

RECEIVED  
BLM AZ STATE OFFICE  
2017 JAN 10 P 2:09  
PHOENIX, ARIZONA

The general course of this claim is EAST-WEST and it is situated in PINAL  
County, Arizona. This claim is 1450 feet in length and 600 feet in width.

19.97 Total Claim Acreage. This claim runs from the location monument on which this location notice  
is posted on the centerline of the claim approximately 10 feet in a EAST direction to the EAST  
end line and 1440 feet in a WEST direction to the WEST end line. This claim is marked by six  
monuments, one at each corner and one at the center of each end line of the claim.

The location monument on which this notice is posted is situated within Section 15, Township 5  
S, Range 13 E, Gila Salt River Base and Meridian, Arizona and this claim encompasses portions  
of the following quarter section(s), section(s), Township(s) and Range(s) NE 1/4, SECTION 15,  
T5S-R13E

Gila Salt River Base and Meridian, Arizona.

The locality of this claim with reference to some natural object or permanent monument and additional information  
(if any) concerning its locality are as follows: THE SOUTHEAST CORNER OF THIS CLAIM IS  
3,000 FEET NORTH & 5,800 FEET WEST OF THE SOUTHEAST CORNER OF  
SECTION 14, T5S-R13E

The above information is shown on the attached map.

DATED AND POSTED on the ground this 17<sup>th</sup> day of NOVEMBER, 2016.

☐ LOCATOR(s) ☒ AGENT

Print Name(s) JODY A. STONE, RLS

Signature(s)

Form MCF100  
Revised July 2014

This form is available from the Arizona Geological Survey and may be reproduced.

# "DB-64" CLAIM

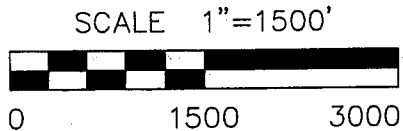
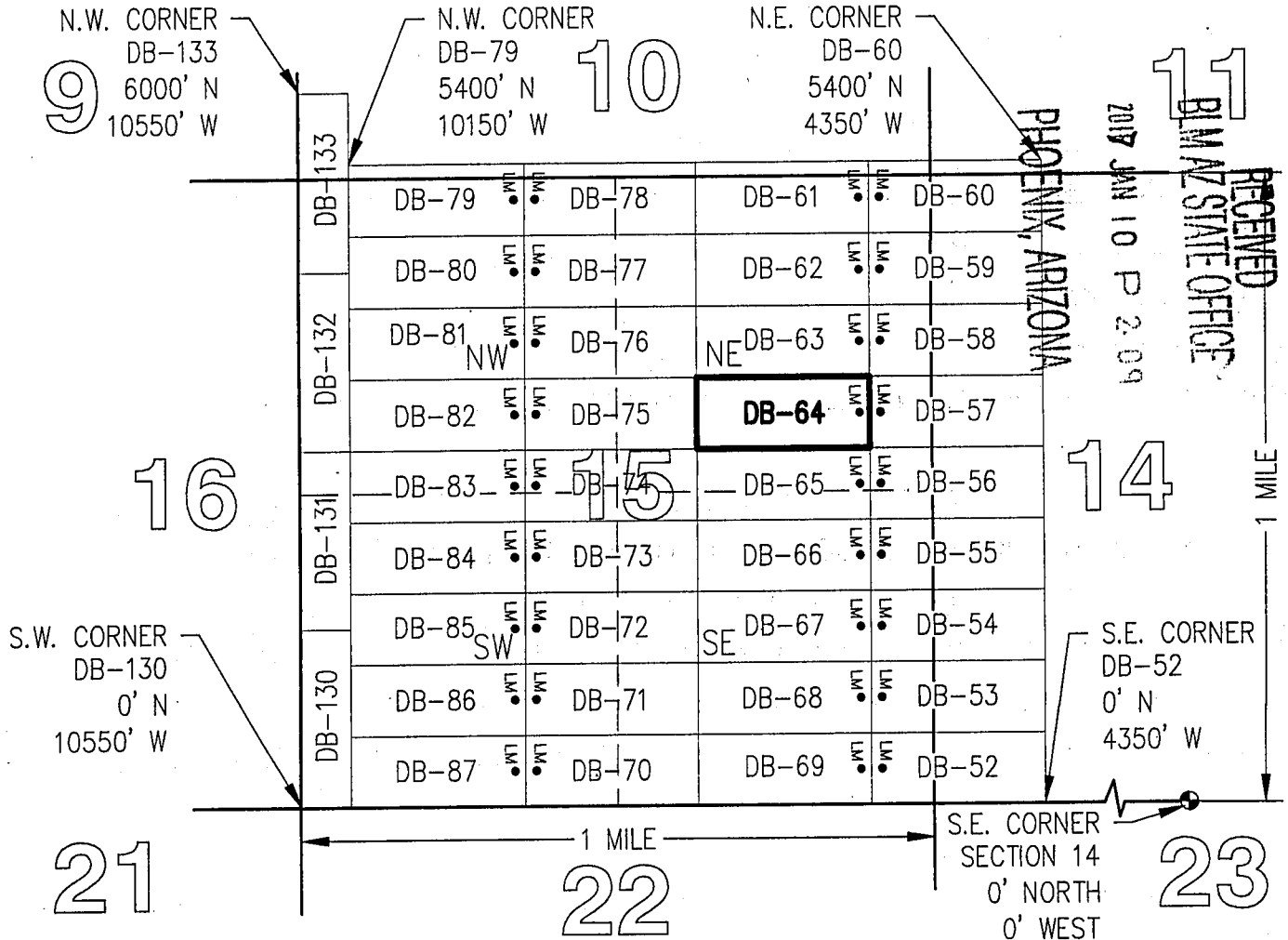
## LOCATION OF THE DB-01 THROUGH DB-136 LODE CLAIMS

SITUATED IN SECTIONS 9, 10, 11, 14 AND 15, T5S,  
R13E, G&SRM, PINAL COUNTY, AZ

ALL CLAIMS ARE 1450' IN LENGTH & 600' IN WIDTH

### EXCEPT:

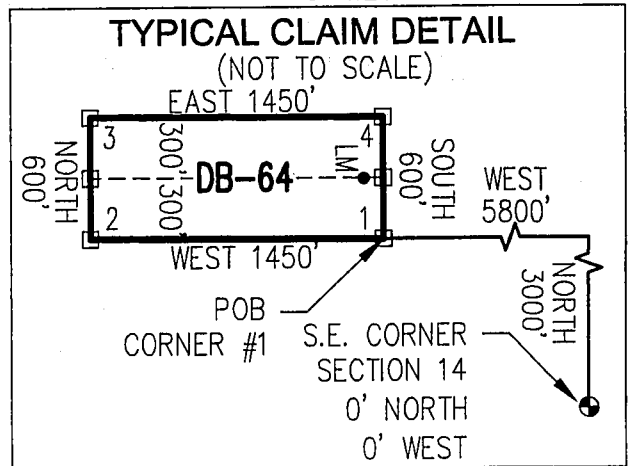
CLAIM NUMBERS 130 THROUGH 135 WHICH ARE 1500' IN LENGTH & 400' IN WIDTH  
AND CLAIM NUMBER 136 WHICH IS 1200' IN LENGTH & 400' IN WIDTH



TOTAL CLAIM ACREAGE = 19.97 +/- ACRES

□ INDICATES END CENTER OR CORNER OF LODE CLAIM. SET 2"x2"x5' WOODEN POST (TYPICAL).

LM • INDICATES LOCATION MONUMENT. SET 2"x2"x5' WOODEN POST 10' FROM AN END CENTER ON THE CENTERLINE OF THE CLAIM (TYPICAL).





2



OFFICIAL RECORDS OF  
PINAL COUNTY RECORDER  
VIRGINIA ROSS

**\*\*Return To Address\*\***  
Listed Below

DATE/TIME: 12/16/2016 1124  
FEE: \$10.00  
PAGES: 2  
FEE NUMBER: 2016-084597



**LOCATION NOTICE FOR LODE MINING CLAIM**

☐ Amendment BLM Serial # \_\_\_\_\_

NOTICE IS HEREBY GIVEN that the DB-65  
\_\_\_\_\_ lode mining claim has been located  
by FREEPORT MCMORAN  
MINERAL PROPERTIES, INC whose current mailing  
address is 333 NORTH CENTRAL AVE  
PHOENIX, AZ 85004

BLM  
Date  
Stamp

RECEIVED  
BLM AZ STATE OFFICE  
2017 JAN 10 P 2:09  
PHOENIX, ARIZONA

The general course of this claim is EAST-WEST and it is situated in PINAL  
County, Arizona. This claim is 1450 feet in length and 600 feet in width.

19.97 Total Claim Acreage. This claim runs from the location monument on which this location notice  
is posted on the centerline of the claim approximately 10 feet in a EAST direction to the EAST  
end line and 1440 feet in a WEST direction to the WEST end line. This claim is marked by six  
monuments, one at each corner and one at the center of each end line of the claim.

The location monument on which this notice is posted is situated within Section 15, Township 5  
S, Range 13 E, Gila Salt River Base and Meridian, Arizona and this claim encompasses portions  
of the following quarter section(s), section(s), Township(s) and Range(s) NE 1/4 & SE 1/4,  
SECTION 15, T5S-R13E

Gila Salt River Base and Meridian, Arizona.

The locality of this claim with reference to some natural object or permanent monument and additional information  
(if any) concerning its locality are as follows: THE SOUTHEAST CORNER OF THIS CLAIM IS  
2,400 FEET NORTH & 5,800 FEET WEST OF THE SOUTHEAST CORNER OF  
SECTION 14, T5S-R13E

The above information is shown on the attached map.

DATED AND POSTED on the ground this 17<sup>th</sup> day of NOVEMBER, 2016.

☐ LOCATOR(s) ☒ AGENT

Print Name(s) JODY A. STONE, RLS

Signature(s) [Signature]

Form MCF100  
Revised July 2014

This form is available from the Arizona Geological Survey and may be reproduced.

AMC440962

# "DB-65" CLAIM

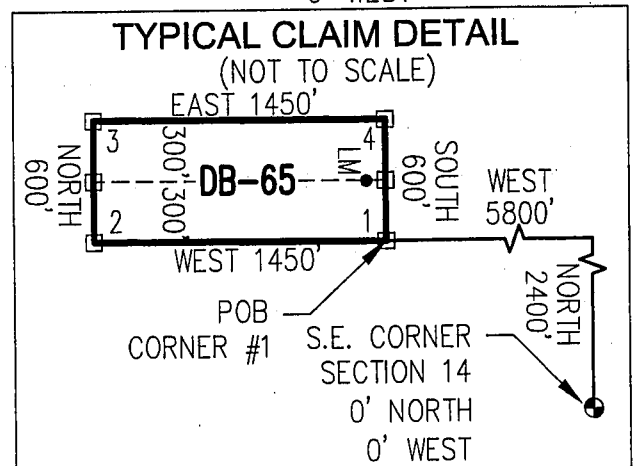
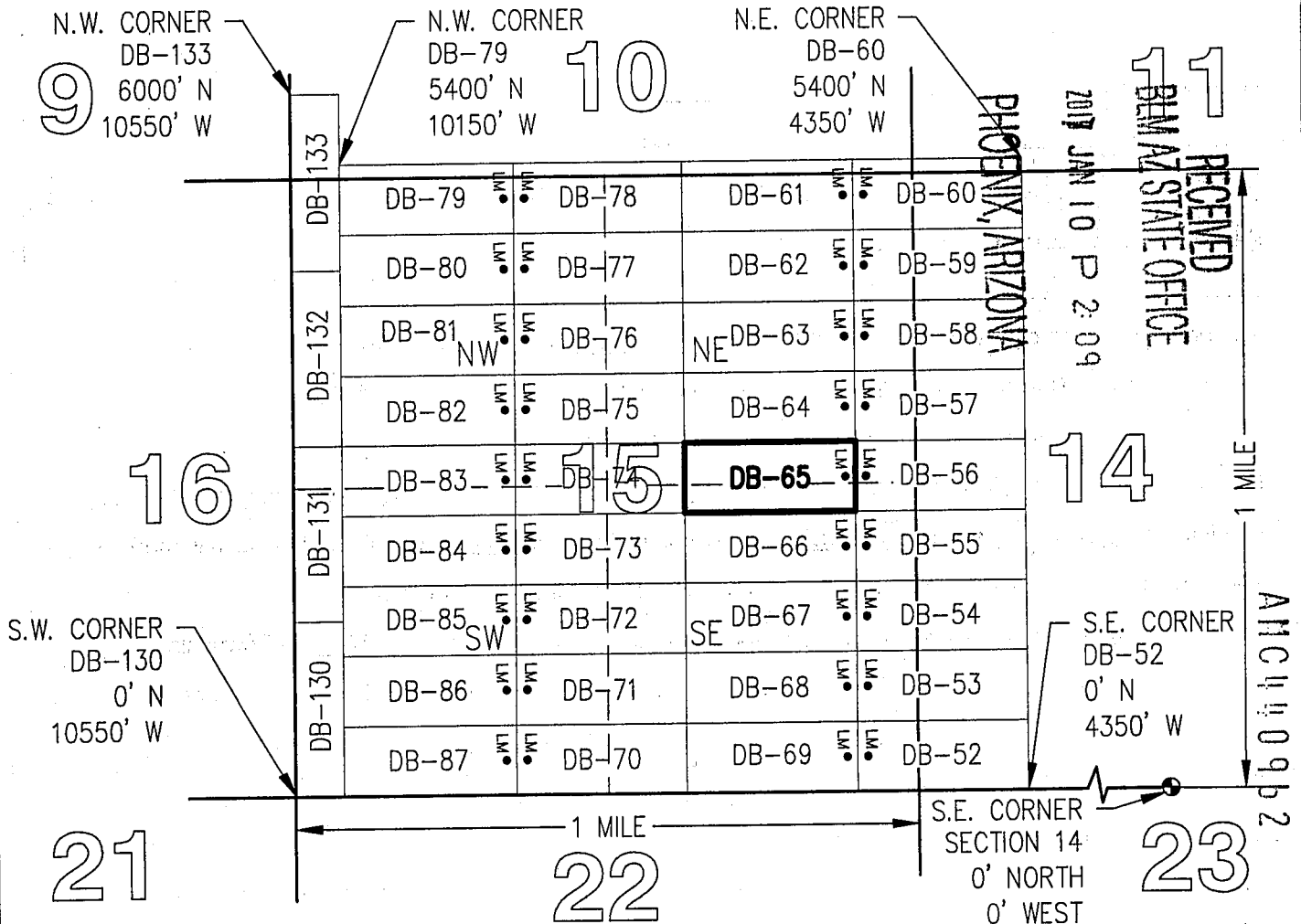
## LOCATION OF THE DB-01 THROUGH DB-136 LODE CLAIMS

SITUATED IN SECTIONS 9, 10, 11, 14 AND 15, T5S,  
R13E, G&SRM, PINAL COUNTY, AZ

ALL CLAIMS ARE 1450' IN LENGTH & 600' IN WIDTH

### EXCEPT:

CLAIM NUMBERS 130 THROUGH 135 WHICH ARE 1500' IN LENGTH & 400' IN WIDTH  
AND CLAIM NUMBER 136 WHICH IS 1200' IN LENGTH & 400' IN WIDTH





OFFICIAL RECORDS OF  
PINAL COUNTY RECORDER  
VIRGINIA ROSS

\*\*Return To Address\*\*  
Listed Below

DATE/TIME: 12/16/2016 1124  
FEE: \$10.00  
PAGES: 2  
FEE NUMBER: 2016-084598



LOCATION NOTICE FOR LODE MINING CLAIM

☐ Amendment BLM Serial # \_\_\_\_\_

NOTICE IS HEREBY GIVEN that the DB-66  
\_\_\_\_\_ lode mining claim has been located  
by FREEPORT MCMORAN  
MINERAL PROPERTIES, INC whose current mailing  
address is 333 NORTH CENTRAL AVE  
PHOENIX, AZ 85004

BLM  
Date  
Stamp

RECEIVED  
BLM AZ STATE OFFICE  
2017 JAN 10 P 2:09  
PHOENIX, ARIZONA

AHC440963

The general course of this claim is EAST-WEST and it is situated in PINAL  
County, Arizona. This claim is 1450 feet in length and 600 feet in width.

19.97 Total Claim Acreage. This claim runs from the location monument on which this location notice  
is posted on the centerline of the claim approximately 10 feet in a EAST direction to the EAST  
end line and 1440 feet in a WEST direction to the WEST end line. This claim is marked by six  
monuments, one at each corner and one at the center of each end line of the claim.

The location monument on which this notice is posted is situated within Section 15, Township 5  
S, Range 13 E, Gila Salt River Base and Meridian, Arizona and this claim encompasses portions  
of the following quarter section(s), section(s), Township(s) and Range(s) SE 1/4, SECTION 15,  
T5S-R13E

Gila Salt River Base and Meridian, Arizona.

The locality of this claim with reference to some natural object or permanent monument and additional information  
(if any) concerning its locality are as follows: THE SOUTHEAST CORNER OF THIS CLAIM IS  
1,800 FEET NORTH & 5,800 FEET WEST OF THE SOUTHEAST CORNER OF  
SECTION 14, T5S-R13E

The above information is shown on the attached map.

DATED AND POSTED on the ground this 17<sup>th</sup> day of NOVEMBER, 2016.

☐ LOCATOR(s) ☒ AGENT

Print Name(s) JODY A. STONE, RLS

Signature(s) [Signature]

Form MCF100  
Revised July 2014

This form is available from the Arizona Geological Survey and may be reproduced.

# "DB-66" CLAIM

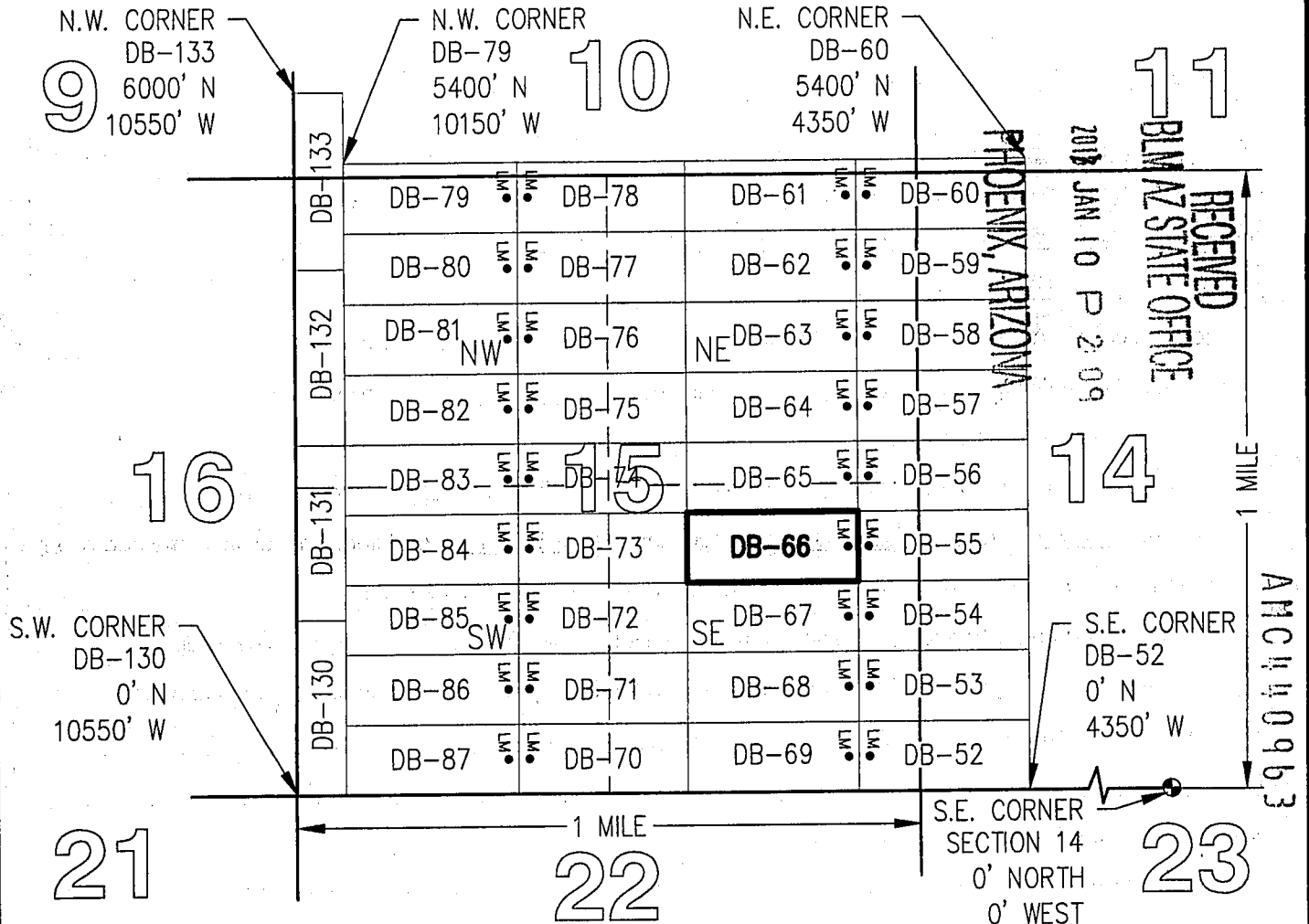

## LOCATION OF THE DB-01 THROUGH DB-136 LODE CLAIMS

SITUATED IN SECTIONS 9, 10, 11, 14 AND 15, T5S,  
R13E, G&SRM, PINAL COUNTY, AZ


ALL CLAIMS ARE 1450' IN LENGTH & 600' IN WIDTH

### EXCEPT:

CLAIM NUMBERS 130 THROUGH 135 WHICH ARE 1500' IN LENGTH & 400' IN WIDTH  
AND CLAIM NUMBER 136 WHICH IS 1200' IN LENGTH & 400' IN WIDTH



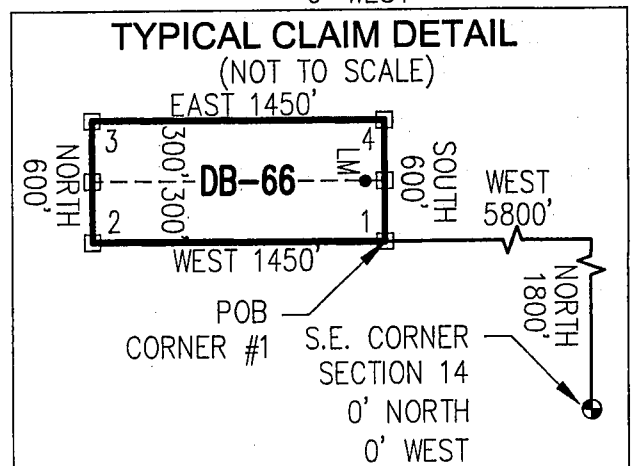
SCALE 1"=1500'



TOTAL CLAIM ACREAGE = 19.97 +/- ACRES

□ INDICATES END CENTER OR CORNER OF LODE CLAIM. SET 2"x2"x5' WOODEN POST (TYPICAL).

LM • INDICATES LOCATION MONUMENT. SET 2"x2"x5' WOODEN POST 10' FROM AN END CENTER ON THE CENTERLINE OF THE CLAIM (TYPICAL).





OFFICIAL RECORDS OF  
PINAL COUNTY RECORDER  
VIRGINIA ROSS

\*\*Return To Address\*\*  
Listed Below

DATE/TIME: 12/16/2016 1124  
FEE: \$10.00  
PAGES: 2  
FEE NUMBER: 2016-084599



LOCATION NOTICE FOR LODE MINING CLAIM

☐ Amendment BLM Serial # \_\_\_\_\_

NOTICE IS HEREBY GIVEN that the DB-67

\_\_\_\_\_ lode mining claim has been located  
by FREEPORT MCMORAN  
MINERAL PROPERTIES, INC whose current mailing  
address is 333 NORTH CENTRAL AVE  
PHOENIX, AZ 85004

BLM  
Date  
Stamp

RECEIVED  
BLM AZ STATE OFFICE  
2017 JAN 10 P 2:09  
PHOENIX, ARIZONA

The general course of this claim is EAST-WEST and it is situated in PINAL  
County, Arizona. This claim is 1450 feet in length and 600 feet in width.

19.97 Total Claim Acreage. This claim runs from the location monument on which this location notice  
is posted on the centerline of the claim approximately 10 feet in a EAST direction to the EAST  
end line and 1440 feet in a WEST direction to the WEST end line. This claim is marked by six  
monuments, one at each corner and one at the center of each end line of the claim.

The location monument on which this notice is posted is situated within Section 15, Township 5  
S, Range 13 E, Gila Salt River Base and Meridian, Arizona and this claim encompasses portions  
of the following quarter section(s), section(s), Township(s) and Range(s) SE 1/4, SECTION 15,  
T5S-R13E

Gila Salt River Base and Meridian, Arizona.

The locality of this claim with reference to some natural object or permanent monument and additional information  
(if any) concerning its locality are as follows: THE SOUTHEAST CORNER OF THIS CLAIM IS  
1,200 FEET NORTH & 5,800 FEET WEST OF THE SOUTHEAST CORNER OF  
SECTION 14, T5S-R13E

The above information is shown on the attached map.

DATED AND POSTED on the ground this 17<sup>th</sup> day of NOVEMBER, 2016.

☐ LOCATOR(s) ☒ AGENT

Print Name(s) JODY A. STONE, RLS

Signature(s) [Signature]

Form MCF100  
Revised July 2014

This form is available from the Arizona Geological Survey and may be reproduced.

AMC440964

# "DB-67" CLAIM

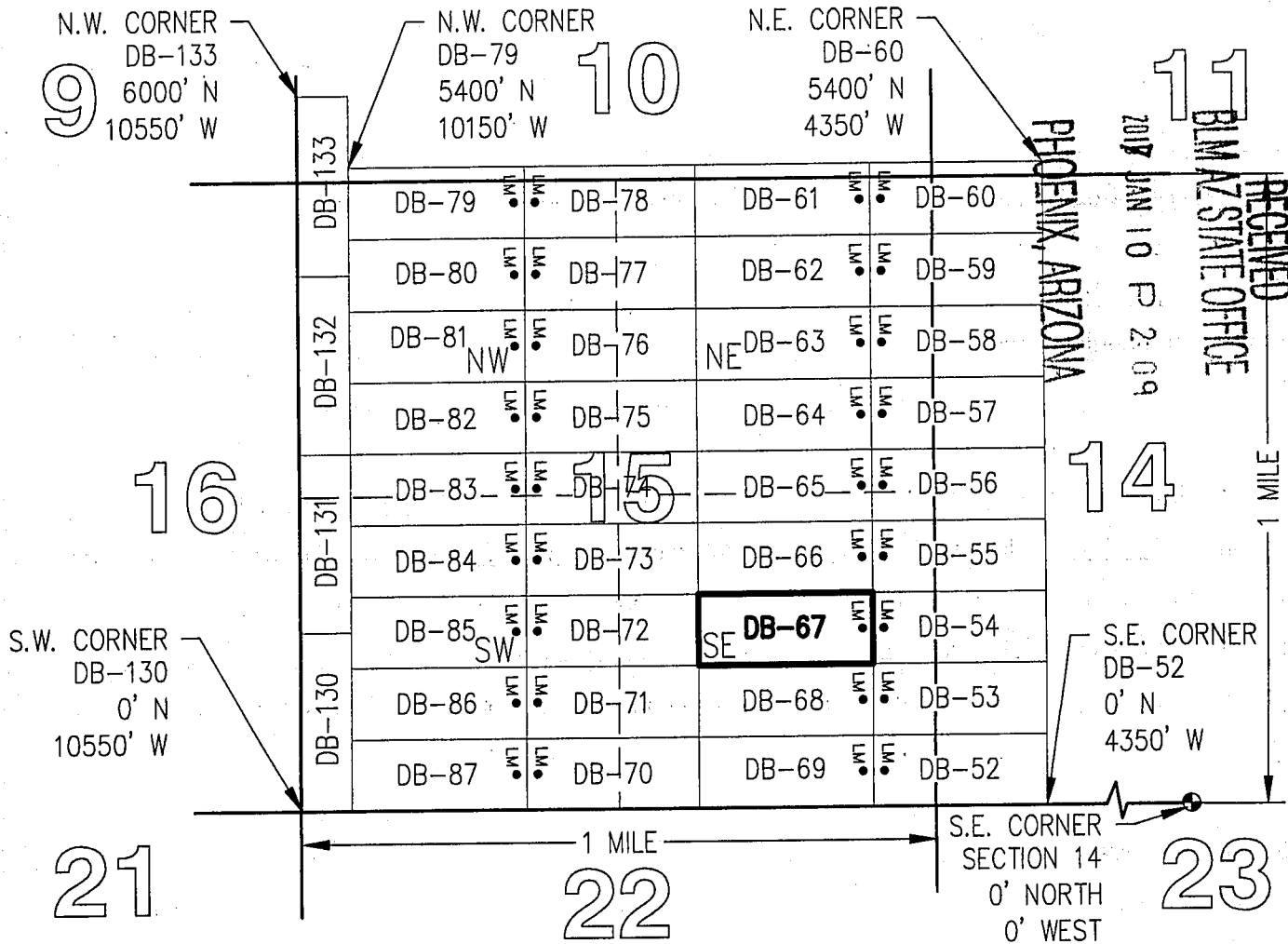
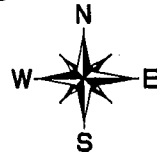
## LOCATION OF THE DB-01 THROUGH DB-136 LODGE CLAIMS

SITUATED IN SECTIONS 9, 10, 11, 14 AND 15, T5S,  
R13E, G&SRM, PINAL COUNTY, AZ


ALL CLAIMS ARE 1450' IN LENGTH & 600' IN WIDTH

**EXCEPT:**

CLAIM NUMBERS 130 THROUGH 135 WHICH ARE 1500' IN LENGTH & 400' IN WIDTH  
AND CLAIM NUMBER 136 WHICH IS 1200' IN LENGTH & 400' IN WIDTH



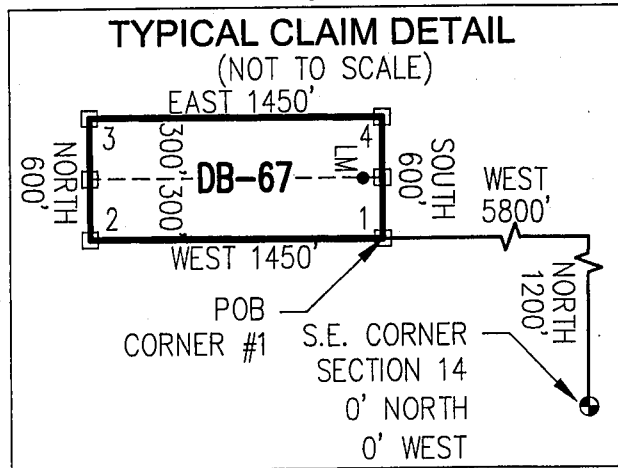
SCALE 1"=1500'



TOTAL CLAIM ACREAGE = 19.97 +/- ACRES

□ INDICATES END CENTER OR CORNER OF LODGE CLAIM. SET 2"x2"x5' WOODEN POST (TYPICAL).

LM • INDICATES LOCATION MONUMENT. SET 2"x2"x5' WOODEN POST 10' FROM AN END CENTER ON THE CENTERLINE OF THE CLAIM (TYPICAL).





**OFFICIAL RECORDS OF  
PINAL COUNTY RECORDER  
VIRGINIA ROSS**

**\*\*Return To Address\*\***  
Listed Below

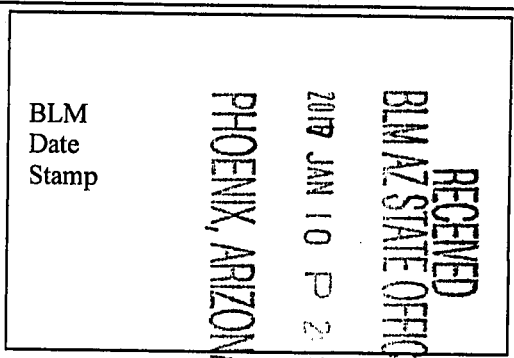
DATE/TIME: 12/16/2016 1124  
FEE: \$10.00  
PAGES: 2  
FEE NUMBER: 2016-084600



**LOCATION NOTICE FOR LODE MINING CLAIM**

☐ Amendment BLM Serial # \_\_\_\_\_

NOTICE IS HEREBY GIVEN that the DB-68  
\_\_\_\_\_ lode mining claim has been located  
by FREEPORT MCMORAN  
MINERAL PROPERTIES, INC whose current mailing  
address is 333 NORTH CENTRAL AVE  
PHOENIX, AZ 85004



A11C440965

The general course of this claim is EAST-WEST and it is situated in PINAL  
County, Arizona. This claim is 1450 feet in length and 600 feet in width.

19.97 Total Claim Acreage. This claim runs from the location monument on which this location notice  
is posted on the centerline of the claim approximately 10 feet in a EAST direction to the EAST  
end line and 1440 feet in a WEST direction to the WEST end line. This claim is marked by six  
monuments, one at each corner and one at the center of each end line of the claim.

The location monument on which this notice is posted is situated within Section 15, Township 5  
S, Range 13 E, Gila Salt River Base and Meridian, Arizona and this claim encompasses portions  
of the following quarter section(s), section(s), Township(s) and Range(s) SE 1/4, SECTION 15,  
T5S-R13E

Gila Salt River Base and Meridian, Arizona.

The locality of this claim with reference to some natural object or permanent monument and additional information  
(if any) concerning its locality are as follows: THE SOUTHEAST CORNER OF THIS CLAIM IS  
600 FEET NORTH & 5,800 FEET WEST OF THE SOUTHEAST CORNER OF  
SECTION 14, T5S-R13E

The above information is shown on the attached map.

DATED AND POSTED on the ground this 17<sup>th</sup> day of NOVEMBER, 2016.

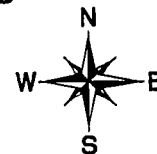
☐ LOCATOR(s) ☒ AGENT

Print Name(s) JODY A. STONE, RLS

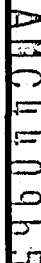
Signature(s) [Handwritten Signature]

## LOCATION OF THE DB-01 THROUGH DB-136 LODGE CLAIMS

ALL CLAIMS ARE 1450' IN LENGTH & 600' IN WIDTH

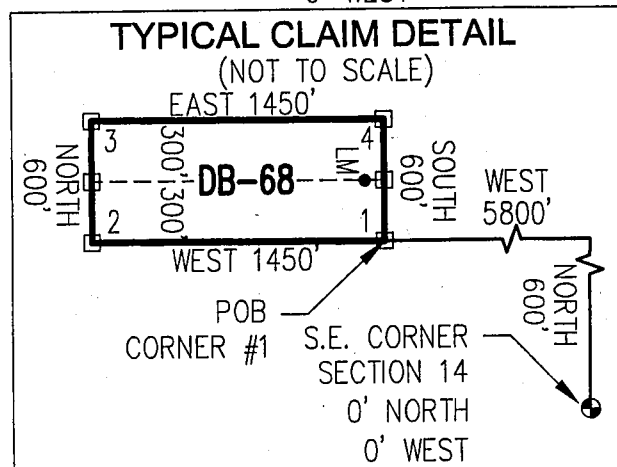


CLAIM NUMBERS 130 THROUGH 135 WHICH ARE 1500' IN LENGTH & 400' IN WIDTH  
AND CLAIM NUMBER 136 WHICH IS 1200' IN LENGTH & 400' IN WIDTH



□ INDICATES END CENTER OR CORNER OF LODGE CLAIM. SET 2"x2"x5' WOODEN POST (TYPICAL).

LM • INDICATES LOCATION MONUMENT. SET 2"x2"x5' WOODEN POST 10' FROM AN END CENTER ON THE CENTERLINE OF THE CLAIM (TYPICAL).







OFFICIAL RECORDS OF  
PINAL COUNTY RECORDER  
VIRGINIA ROSS

\*\*Return To Address\*\*  
Listed Below

DATE/TIME: 12/16/2016 1124  
FEE: \$10.00  
PAGES: 2  
FEE NUMBER: 2016-084601



LOCATION NOTICE FOR LODE MINING CLAIM

☐ Amendment BLM Serial # \_\_\_\_\_

NOTICE IS HEREBY GIVEN that the DB-69

\_\_\_\_\_ lode mining claim has been located  
by FREEPORT MCMORAN  
MINERAL PROPERTIES, INC whose current mailing  
address is 333 NORTH CENTRAL AVE  
PHOENIX, AZ 85004

BLM  
Date  
Stamp

RECEIVED  
BLM AZ STATE OFFICE  
2017 JAN 10 P 2:09  
PHOENIX, ARIZONA

AMC1400966

The general course of this claim is EAST-WEST and it is situated in PINAL  
County, Arizona. This claim is 1450 feet in length and 600 feet in width.

19.97 Total Claim Acreage. This claim runs from the location monument on which this location notice  
is posted on the centerline of the claim approximately 10 feet in a EAST direction to the EAST  
end line and 1440 feet in a WEST direction to the WEST end line. This claim is marked by six  
monuments, one at each corner and one at the center of each end line of the claim.

The location monument on which this notice is posted is situated within Section 15, Township 5  
S, Range 13 E, Gila Salt River Base and Meridian, Arizona and this claim encompasses portions  
of the following quarter section(s), section(s), Township(s) and Range(s) SE 1/4, SECTION 15,  
T5S-R13E

Gila Salt River Base and Meridian, Arizona.

The locality of this claim with reference to some natural object or permanent monument and additional information  
(if any) concerning its locality are as follows: THE SOUTHEAST CORNER OF THIS CLAIM IS  
0 FEET NORTH & 5,800 FEET WEST OF THE SOUTHEAST CORNER OF  
SECTION 14, T5S-R13E

The above information is shown on the attached map.

DATED AND POSTED on the ground this 17<sup>th</sup> day of NOVEMBER, 2016.

☐ LOCATOR(s) ☒ AGENT

Print Name(s) JODY A. STONE, RLS

Signature(s)

Form MCF100  
Revised July 2014

This form is available from the Arizona Geological Survey and may be reproduced.

# "DB-69" CLAIM

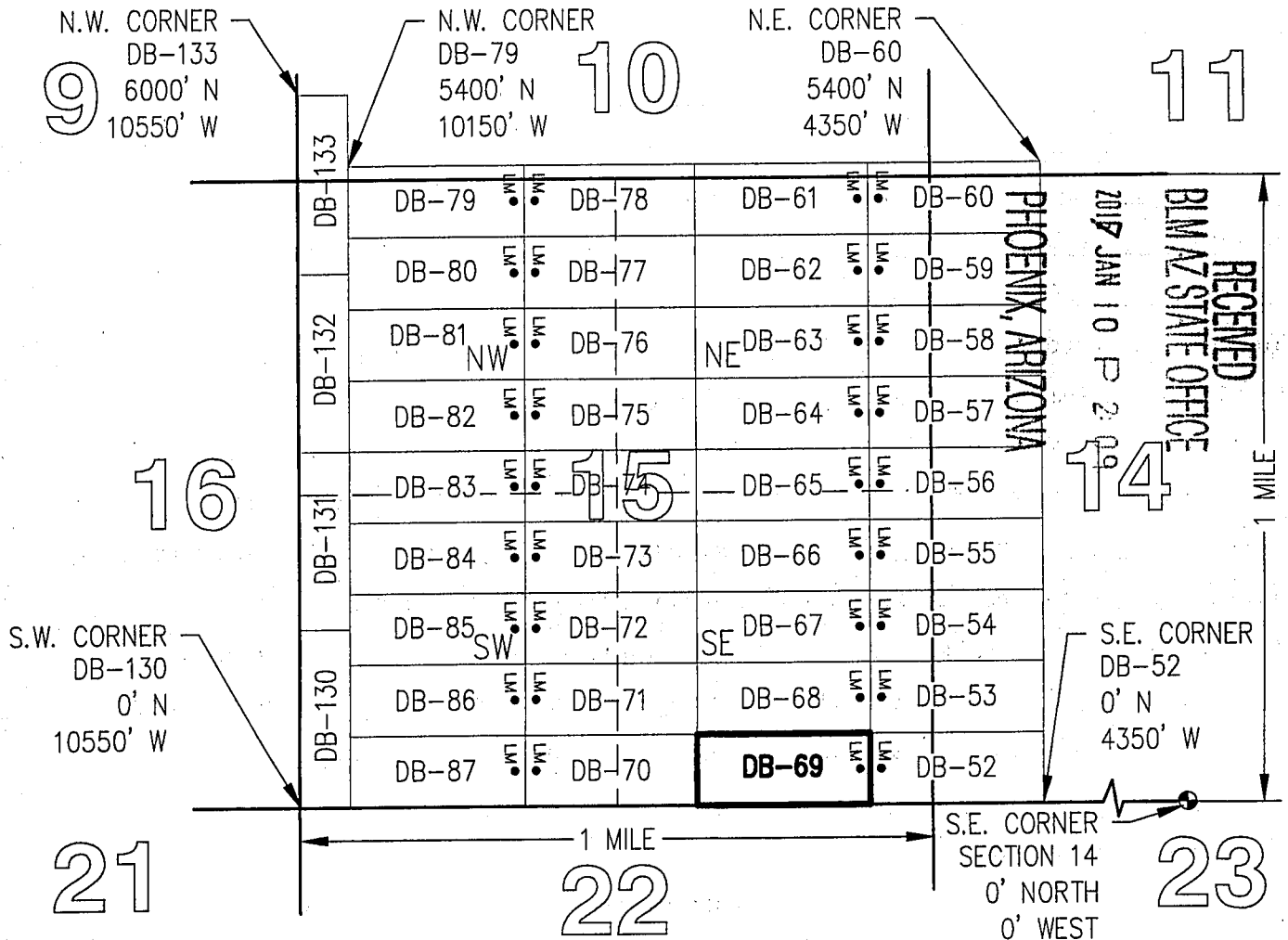
## LOCATION OF THE DB-01 THROUGH DB-136 LODE CLAIMS

SITUATED IN SECTIONS 9, 10, 11, 14 AND 15, T5S,  
R13E, G&SRM, PINAL COUNTY, AZ

ALL CLAIMS ARE 1450' IN LENGTH & 600' IN WIDTH

### EXCEPT:

CLAIM NUMBERS 130 THROUGH 135 WHICH ARE 1500' IN LENGTH & 400' IN WIDTH  
AND CLAIM NUMBER 136 WHICH IS 1200' IN LENGTH & 400' IN WIDTH



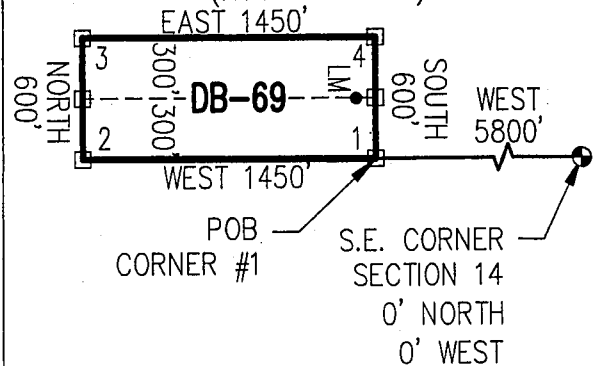
TOTAL CLAIM ACREAGE = 19.97 +/- ACRES


□ INDICATES END CENTER OR CORNER OF LODE CLAIM. SET 2"x2"x5' WOODEN POST (TYPICAL).

LM • INDICATES LOCATION MONUMENT. SET 2"x2"x5' WOODEN POST 10' FROM AN END CENTER ON THE CENTERLINE OF THE CLAIM (TYPICAL).

### TYPICAL CLAIM DETAIL

(NOT TO SCALE)





OFFICIAL RECORDS OF AZ  
PINAL COUNTY RECORDER  
VIRGINIA ROSS

\*\*Return To Address\*\*  
Listed Below

DATE/TIME: 12/16/2016 1124  
FEE: \$10.00  
PAGES: 2  
FEE NUMBER: 2016-084602



LOCATION NOTICE FOR LODE MINING CLAIM

☐ Amendment BLM Serial # \_\_\_\_\_

NOTICE IS HEREBY GIVEN that the DB-70

\_\_\_\_\_ lode mining claim has been located  
by FREEPORT MCMORAN  
MINERAL PROPERTIES, INC whose current mailing  
address is 333 NORTH CENTRAL AVE  
PHOENIX, AZ 85004

BLM  
Date  
Stamp

RECEIVED  
BLM AZ STATE OFFICE  
2017 JAN 10 P 2:09  
PHOENIX, ARIZONA

The general course of this claim is EAST-WEST and it is situated in PINAL  
County, Arizona. This claim is 1450 feet in length and 600 feet in width.

19.97 Total Claim Acreage. This claim runs from the location monument on which this location notice  
is posted on the centerline of the claim approximately 10 feet in a WEST direction to the WEST  
end line and 1440 feet in a EAST direction to the EAST end line. This claim is marked by six  
monuments, one at each corner and one at the center of each end line of the claim.

The location monument on which this notice is posted is situated within Section 15, Township 5  
S, Range 13 E, Gila Salt River Base and Meridian, Arizona and this claim encompasses portions  
of the following quarter section(s), section(s), Township(s) and Range(s) SE 1/4 & SW 1/4,  
SECTION 15, T5S-R13E

Gila Salt River Base and Meridian, Arizona.

The locality of this claim with reference to some natural object or permanent monument and additional information  
(if any) concerning its locality are as follows: THE SOUTHEAST CORNER OF THIS CLAIM IS  
0 FEET NORTH & 7,250 FEET WEST OF THE SOUTHEAST CORNER OF

SECTION 14, T5S-R13E The above information is shown on the attached map.

DATED AND POSTED on the ground this 22<sup>ND</sup> day of NOVEMBER, 2016.

☐ LOCATOR(s) ☒ AGENT

Print Name(s) JODY A. STONE, RLS

Signature(s) [Signature]

Form MCF100  
Revised July 2014

This form is available from the Arizona Geological Survey and may be reproduced.

AIHC440967

# "DB-70" CLAIM

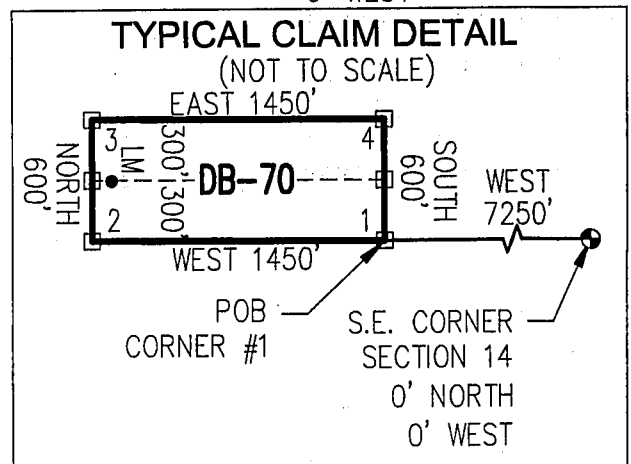
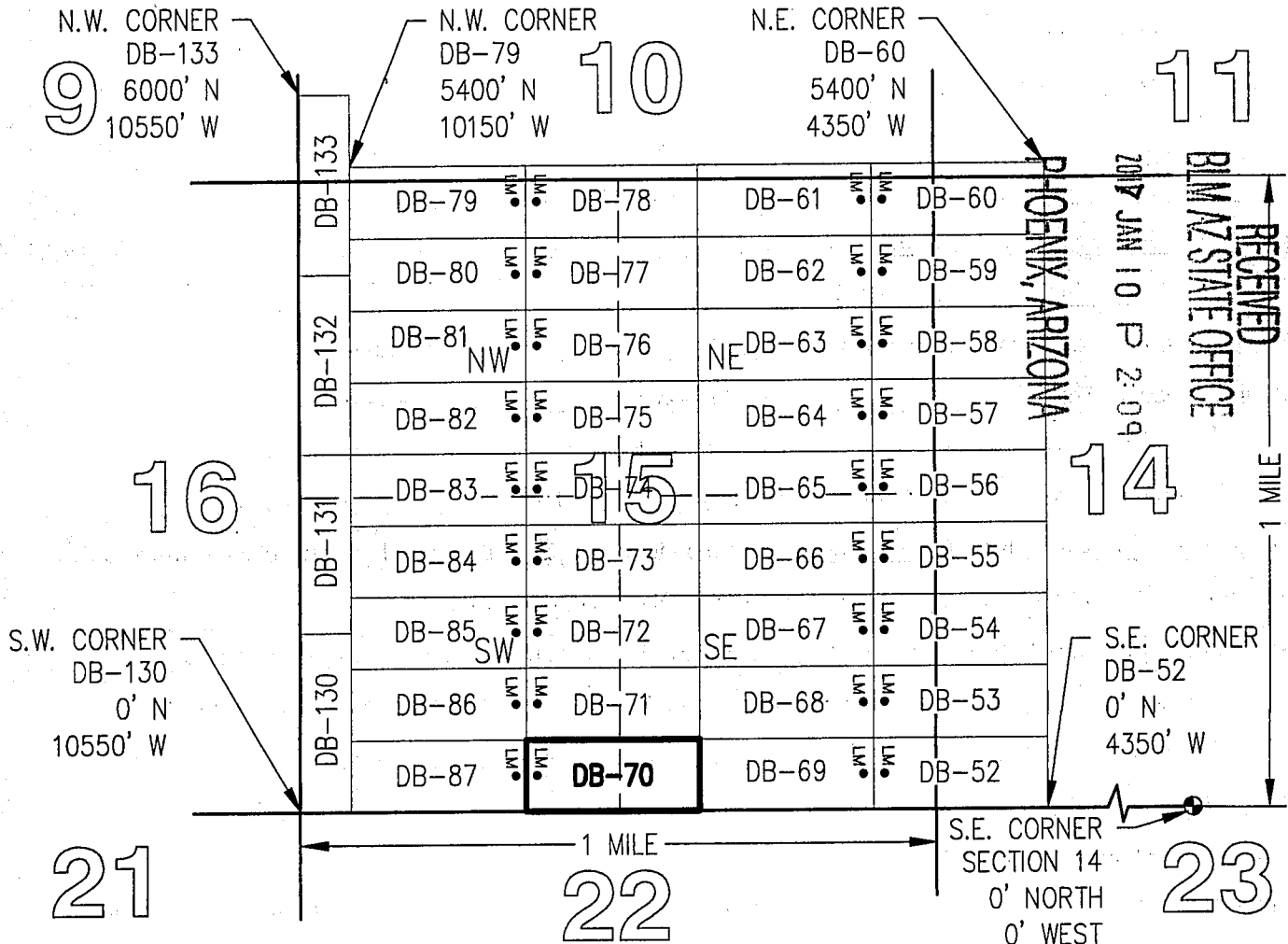
## LOCATION OF THE DB-01 THROUGH DB-136 LODE CLAIMS

SITUATED IN SECTIONS 9, 10, 11, 14 AND 15, T5S,  
R13E, G&SRM, PINAL COUNTY, AZ

ALL CLAIMS ARE 1450' IN LENGTH & 600' IN WIDTH

### EXCEPT:

CLAIM NUMBERS 130 THROUGH 135 WHICH ARE 1500' IN LENGTH & 400' IN WIDTH  
AND CLAIM NUMBER 136 WHICH IS 1200' IN LENGTH & 400' IN WIDTH



ANCH 40967



OFFICIAL RECORDS OF  
PINAL COUNTY RECORDER  
VIRGINIA ROSS

\*\*Return To Address\*\*  
Listed Below

DATE/TIME: 12/16/2016 1124  
FEE: \$10.00  
PAGES: 2  
FEE NUMBER: 2016-084603



LOCATION NOTICE FOR LODE MINING CLAIM

☐ Amendment BLM Serial # \_\_\_\_\_

NOTICE IS HEREBY GIVEN that the DB-71

\_\_\_\_\_ lode mining claim has been located

by FREEPORT MCMORAN  
MINERAL PROPERTIES, INC whose current mailing

address is 333 NORTH CENTRAL AVE

PHOENIX, AZ 85004

BLM  
Date  
Stamp

RECEIVED  
BLM AZ STATE OFFICE  
2017 JAN 10 P 2:09  
PHOENIX, ARIZONA

The general course of this claim is EAST-WEST and it is situated in PINAL

County, Arizona. This claim is 1450 feet in length and 600 feet in width.

19.97 Total Claim Acreage. This claim runs from the location monument on which this location notice is posted on the centerline of the claim approximately 10 feet in a WEST direction to the WEST end line and 1440 feet in a EAST direction to the EAST end line. This claim is marked by six monuments, one at each corner and one at the center of each end line of the claim.

The location monument on which this notice is posted is situated within Section 15, Township 5 S, Range 13 E, Gila Salt River Base and Meridian, Arizona and this claim encompasses portions of the following quarter section(s), section(s), Township(s) and Range(s) SE 1/4 & SW 1/4,  
SECTION 15, T5S-R13E

Gila Salt River Base and Meridian, Arizona.

The locality of this claim with reference to some natural object or permanent monument and additional information (if any) concerning its locality are as follows: THE SOUTHEAST CORNER OF THIS CLAIM IS  
600 FEET NORTH & 7,250 FEET WEST OF THE SOUTHEAST CORNER OF

SECTION 14, T5S-R13E The above information is shown on the attached map.

DATED AND POSTED on the ground this 22<sup>ND</sup> day of NOVEMBER, 2016.

☐ LOCATOR(s) ☒ AGENT

Print Name(s) JODY A. STONE, RLS

Signature(s) \_\_\_\_\_

Form MCF100  
Revised July 2014

This form is available from the Arizona Geological Survey and may be reproduced.

AMC440968

# "DB-71" CLAIM

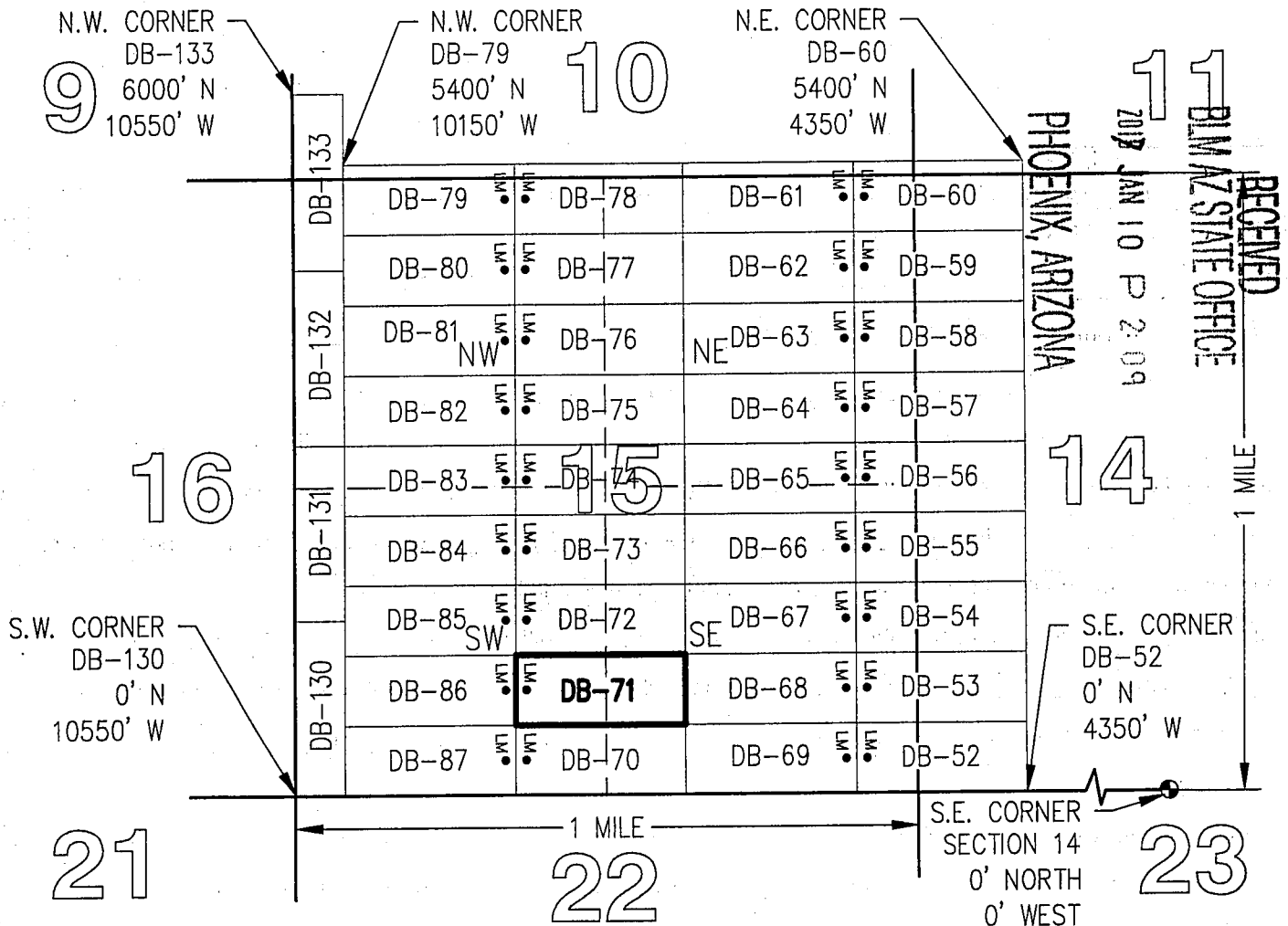

## LOCATION OF THE DB-01 THROUGH DB-136 LODE CLAIMS

SITUATED IN SECTIONS 9, 10, 11, 14 AND 15, T5S,  
R13E, G&SRM, PINAL COUNTY, AZ

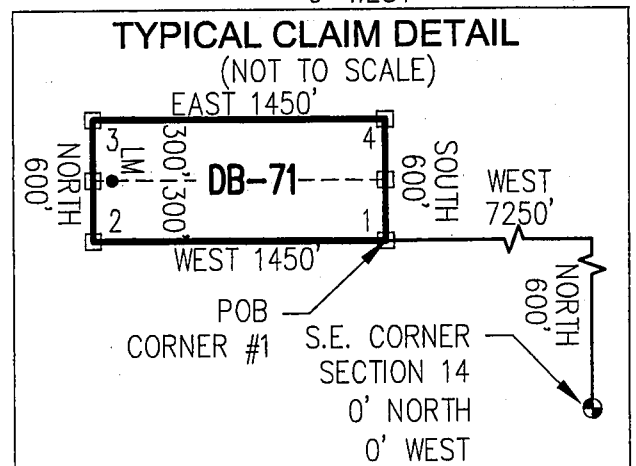
ALL CLAIMS ARE 1450' IN LENGTH & 600' IN WIDTH

### EXCEPT:

CLAIM NUMBERS 130 THROUGH 135 WHICH ARE 1500' IN LENGTH & 400' IN WIDTH  
AND CLAIM NUMBER 136 WHICH IS 1200' IN LENGTH & 400' IN WIDTH



AHC440968





OFFICIAL RECORDS OF  
PINAL COUNTY RECORDER  
VIRGINIA ROSS

\*\*Return To Address\*\*  
Listed Below

DATE/TIME: 12/16/2016 1124  
FEE: \$10.00  
PAGES: 2  
FEE NUMBER: 2016-084604



LOCATION NOTICE FOR LODE MINING CLAIM

☐ Amendment BLM Serial # \_\_\_\_\_

NOTICE IS HEREBY GIVEN that the DB-72

\_\_\_\_\_ lode mining claim has been located  
by FREEPORT MCMORAN  
MINERAL PROPERTIES, INC whose current mailing  
address is 333 NORTH CENTRAL AVE  
PHOENIX, AZ 85004

BLM  
Date  
Stamp

RECEIVED  
BLM AZ STATE OFFICE  
2017 JAN 10 P 2:09  
PHOENIX, ARIZONA

The general course of this claim is EAST-WEST and it is situated in PINAL  
County, Arizona. This claim is 1450 feet in length and 600 feet in width.

19.97 Total Claim Acreage. This claim runs from the location monument on which this location notice  
is posted on the centerline of the claim approximately 10 feet in a WEST direction to the WEST  
end line and 1440 feet in a EAST direction to the EAST end line. This claim is marked by six  
monuments, one at each corner and one at the center of each end line of the claim.

The location monument on which this notice is posted is situated within Section 15, Township 5  
S, Range 13 E, Gila Salt River Base and Meridian, Arizona and this claim encompasses portions  
of the following quarter section(s), section(s), Township(s) and Range(s) SE 1/4 & SW 1/4,  
SECTION 15, T5S-R13E

Gila Salt River Base and Meridian, Arizona.

The locality of this claim with reference to some natural object or permanent monument and additional information  
(if any) concerning its locality are as follows: THE SOUTHEAST CORNER OF THIS CLAIM IS  
1,200 FEET NORTH & 7,250 FEET WEST OF THE SOUTHEAST CORNER OF  
SECTION 14, T5S-R13E

The above information is shown on the attached map.

DATED AND POSTED on the ground this 22<sup>ND</sup> day of NOVEMBER, 2016.

☐ LOCATOR(s) ☒ AGENT

Print Name(s) JODY A. STONE, RLS

Signature(s) [Signature]

Form MCF100  
Revised July 2014

This form is available from the Arizona Geological Survey and may be reproduced.

AMC140969

# "DB-72" CLAIM

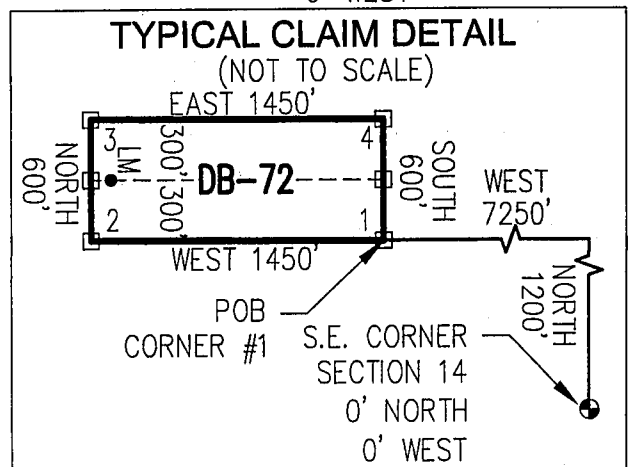
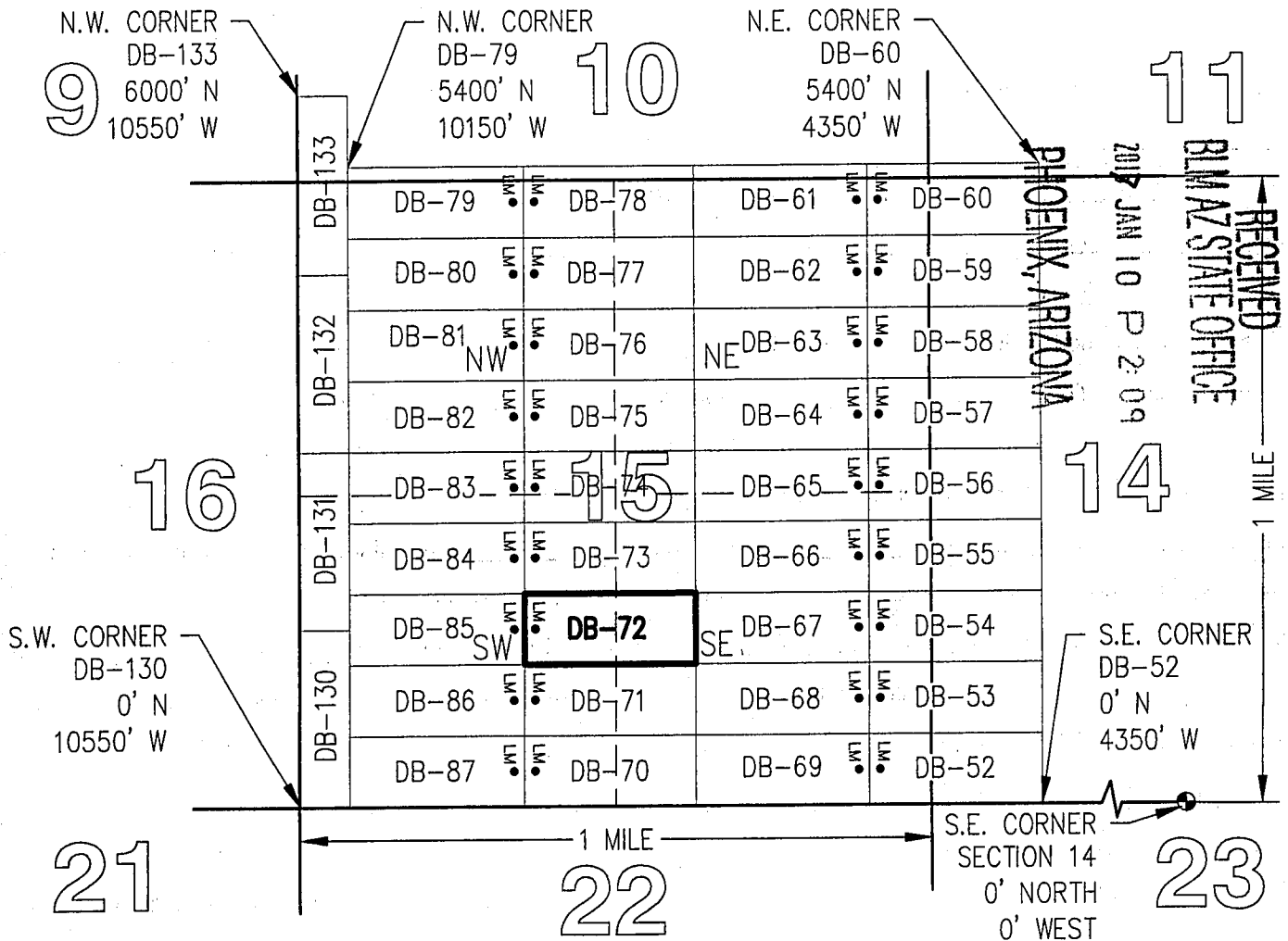
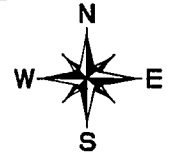
## LOCATION OF THE DB-01 THROUGH DB-136 LODE CLAIMS

SITUATED IN SECTIONS 9, 10, 11, 14 AND 15, T5S,  
R13E, G&SRM, PINAL COUNTY, AZ


ALL CLAIMS ARE 1450' IN LENGTH & 600' IN WIDTH

### EXCEPT:

CLAIM NUMBERS 130 THROUGH 135 WHICH ARE 1500' IN LENGTH & 400' IN WIDTH  
AND CLAIM NUMBER 136 WHICH IS 1200' IN LENGTH & 400' IN WIDTH







OFFICIAL RECORDS OF  
PINAL COUNTY RECORDER  
VIRGINIA ROSS

\*\*Return To Address\*\*  
Listed Below

DATE/TIME: 12/16/2016 1124  
FEE: \$10.00  
PAGES: 2  
FEE NUMBER: 2016-084605



LOCATION NOTICE FOR LODE MINING CLAIM

☐ Amendment BLM Serial # \_\_\_\_\_

NOTICE IS HEREBY GIVEN that the DB-73  
\_\_\_\_\_ lode mining claim has been located  
by FREEPORT MCMORAN  
MINERAL PROPERTIES, INC whose current mailing  
address is 333 NORTH CENTRAL AVE  
PHOENIX, AZ 85004

BLM  
Date  
Stamp

RECEIVED  
BLM AZ STATE OFFICE  
2017 JAN 10 P 2:10  
PHOENIX, ARIZONA

AMC440970

The general course of this claim is EAST-WEST and it is situated in PINAL  
County, Arizona. This claim is 1450 feet in length and 600 feet in width.

19.97 Total Claim Acreage. This claim runs from the location monument on which this location notice  
is posted on the centerline of the claim approximately 10 feet in a WEST direction to the WEST  
end line and 1440 feet in a EAST direction to the EAST end line. This claim is marked by six  
monuments, one at each corner and one at the center of each end line of the claim.

The location monument on which this notice is posted is situated within Section 15, Township 5  
S, Range 13 E, Gila Salt River Base and Meridian, Arizona and this claim encompasses portions  
of the following quarter section(s), section(s), Township(s) and Range(s) SE 1/4 & SW 1/4,  
SECTION 15, T5S-R13E

Gila Salt River Base and Meridian, Arizona.

The locality of this claim with reference to some natural object or permanent monument and additional information  
(if any) concerning its locality are as follows: THE SOUTHEAST CORNER OF THIS CLAIM IS  
1,800 FEET NORTH & 7,250 FEET WEST OF THE SOUTHEAST CORNER OF  
SECTION 14, T5S-R13E

The above information is shown on the attached map.

DATED AND POSTED on the ground this 22<sup>ND</sup> day of NOVEMBER, 2016.

☐ LOCATOR(s) ☒ AGENT

Print Name(s) JODY A. STONE, RLS

Signature(s) [Signature]

Form MCF100  
Revised July 2014

# "DB-73" CLAIM

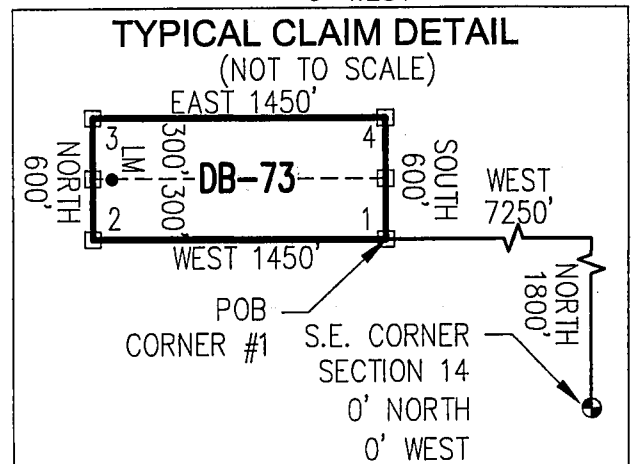
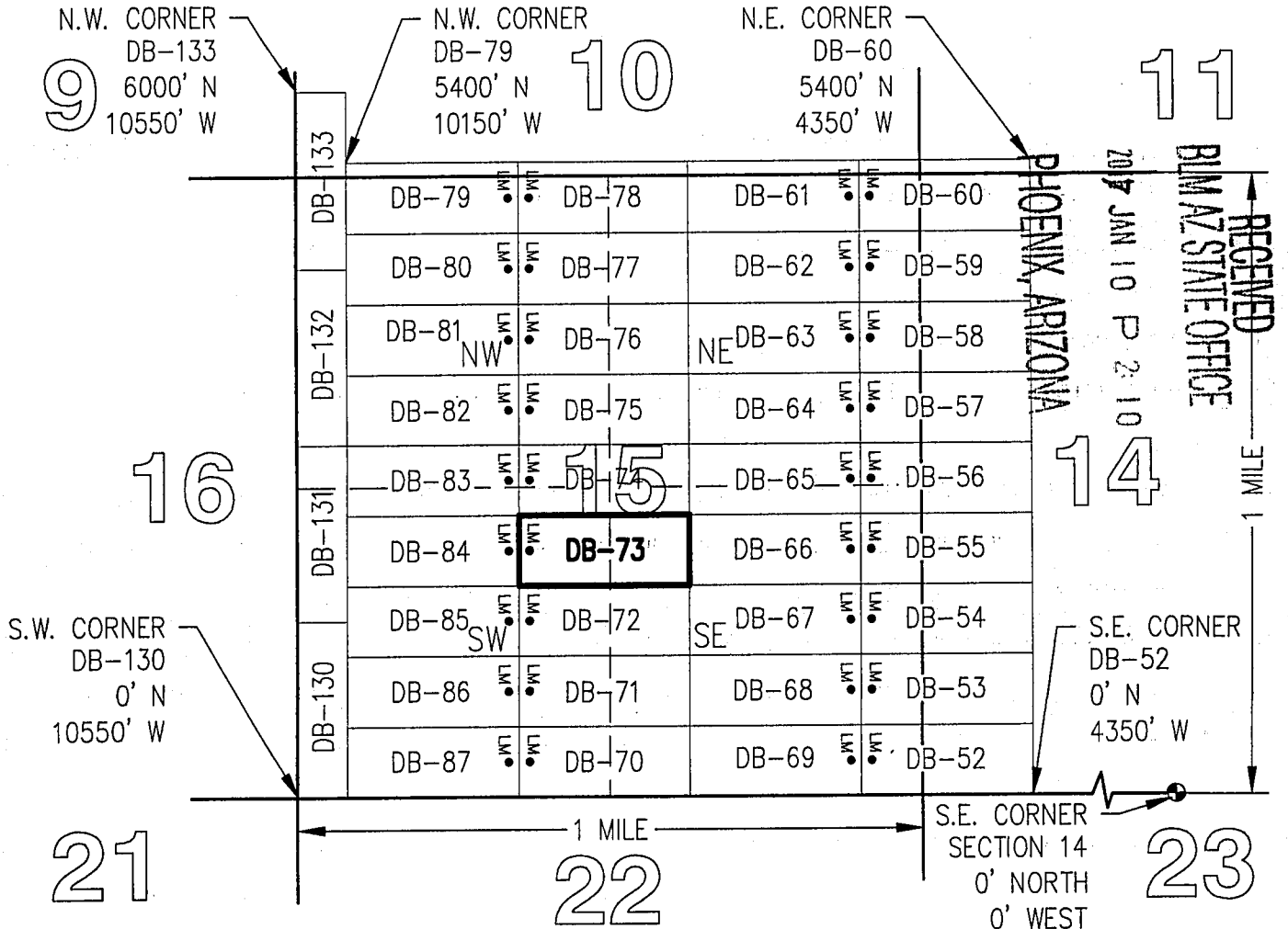

## LOCATION OF THE DB-01 THROUGH DB-136 LODE CLAIMS

SITUATED IN SECTIONS 9, 10, 11, 14 AND 15, T5S,  
R13E, G&SRM, PINAL COUNTY, AZ

ALL CLAIMS ARE 1450' IN LENGTH & 600' IN WIDTH

### EXCEPT:

CLAIM NUMBERS 130 THROUGH 135 WHICH ARE 1500' IN LENGTH & 400' IN WIDTH  
AND CLAIM NUMBER 136 WHICH IS 1200' IN LENGTH & 400' IN WIDTH



OFFICIAL RECORDS OF  
PINAL COUNTY RECORDER  
VIRGINIA ROSS



\*\*Return To Address\*\*  
Listed Below

DATE/TIME: 12/16/2016 1124  
FEE: \$10.00  
PAGES: 2  
FEE NUMBER: 2016-084606



LOCATION NOTICE FOR LODE MINING CLAIM

☐ Amendment BLM Serial # \_\_\_\_\_

NOTICE IS HEREBY GIVEN that the DB-74

\_\_\_\_\_ lode mining claim has been located  
by FREEPORT MCMORAN  
MINERAL PROPERTIES, INC whose current mailing  
address is 333 NORTH CENTRAL AVE  
PHOENIX, AZ 85004

BLM  
Date  
Stamp

RECEIVED  
BLM AZ STATE OFFICE  
2017 JAN 10 P 2:10  
PHOENIX, ARIZONA

The general course of this claim is EAST-WEST and it is situated in PINAL

County, Arizona. This claim is 1450 feet in length and 600 feet in width.

19.97 Total Claim Acreage. This claim runs from the location monument on which this location notice is posted on the centerline of the claim approximately 10 feet in a WEST direction to the WEST end line and 1440 feet in a EAST direction to the EAST end line. This claim is marked by six monuments, one at each corner and one at the center of each end line of the claim.

The location monument on which this notice is posted is situated within Section 15, Township 5 S, Range 13 E, Gila Salt River Base and Meridian, Arizona and this claim encompasses portions of the following quarter section(s), section(s), Township(s) and Range(s) NW 1/4, NE 1/4, SE 1/4 & SW 1/4, SECTION 15, T5S-R13E

Gila Salt River Base and Meridian, Arizona.

The locality of this claim with reference to some natural object or permanent monument and additional information (if any) concerning its locality are as follows: THE SOUTHEAST CORNER OF THIS CLAIM IS  
2,400 FEET NORTH & 7,250 FEET WEST OF THE SOUTHEAST CORNER OF  
SECTION 14, T5S-R13E

The above information is shown on the attached map.

DATED AND POSTED on the ground this 22<sup>ND</sup> day of NOVEMBER, 2016.

☐ LOCATOR(s) ☒ AGENT

Print Name(s) JODY A. STONE, RLS

Signature(s)

Form MCF100  
Revised July 2014

This form is available from the Arizona Geological Survey and may be reproduced.

ALIC140971

# "DB-74" CLAIM

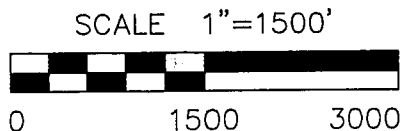
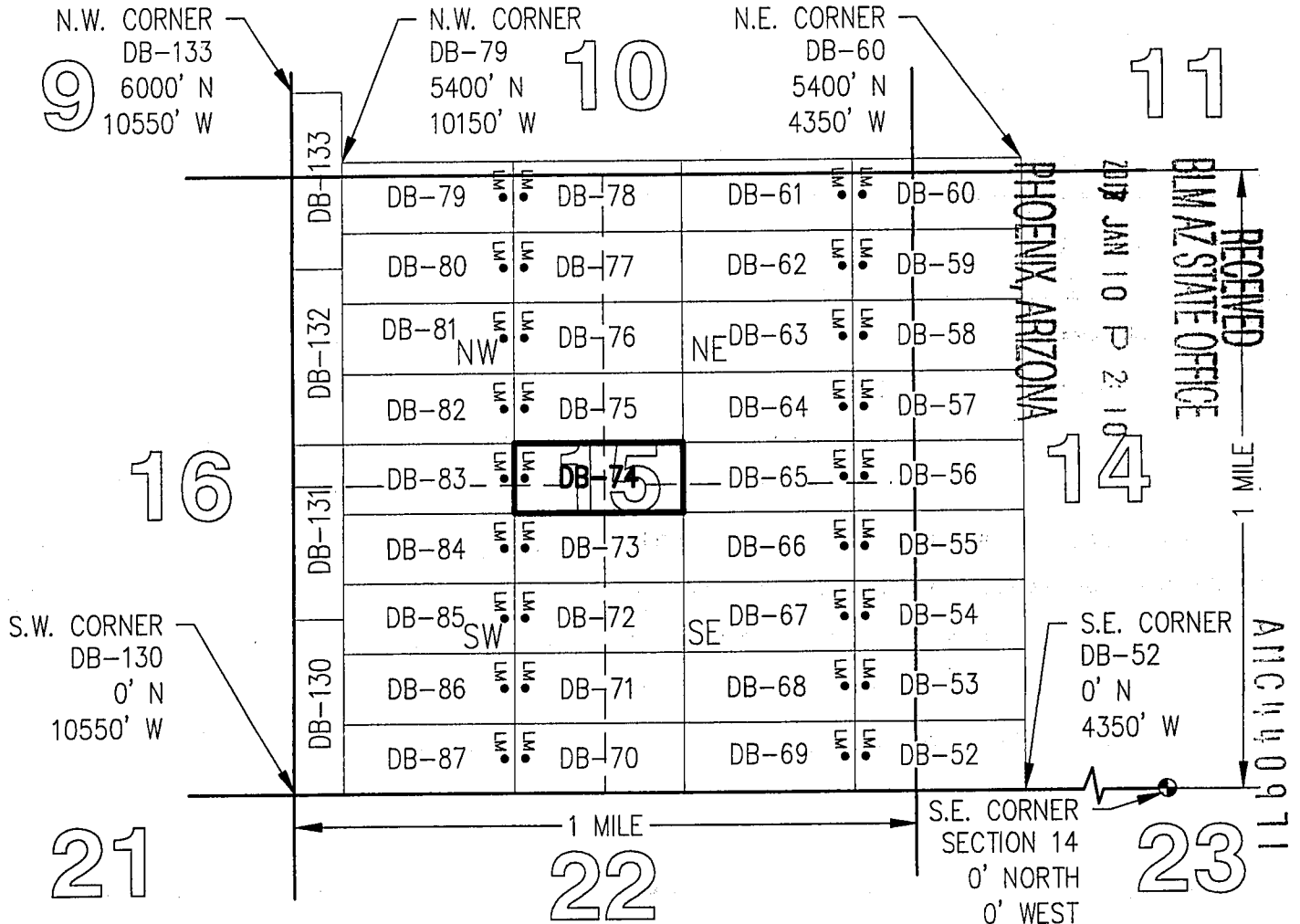
## LOCATION OF THE DB-01 THROUGH DB-136 LODE CLAIMS

SITUATED IN SECTIONS 9, 10, 11, 14 AND 15, T5S,  
R13E, G&SRM, PINAL COUNTY, AZ

ALL CLAIMS ARE 1450' IN LENGTH & 600' IN WIDTH

### EXCEPT:

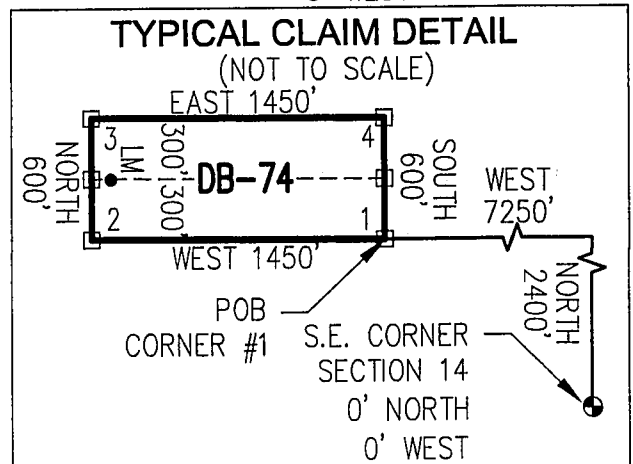
CLAIM NUMBERS 130 THROUGH 135 WHICH ARE 1500' IN LENGTH & 400' IN WIDTH  
AND CLAIM NUMBER 136 WHICH IS 1200' IN LENGTH & 400' IN WIDTH



TOTAL CLAIM ACREAGE = 19.97 +/- ACRES

□ INDICATES END CENTER OR CORNER OF LODE CLAIM. SET 2"x2"x5' WOODEN POST (TYPICAL).

LM • INDICATES LOCATION MONUMENT. SET 2"x2"x5' WOODEN POST 10' FROM AN END CENTER ON THE CENTERLINE OF THE CLAIM (TYPICAL).



2



OFFICIAL RECORDS OF  
PINAL COUNTY RECORDER  
VIRGINIA ROSS

**\*\*Return To Address\*\***

Listed Below

DATE/TIME: 12/16/2016 1124  
FEE: \$10.00  
PAGES: 2  
FEE NUMBER: 2016-084607



**LOCATION NOTICE FOR LODE MINING CLAIM**

☐ Amendment BLM Serial # \_\_\_\_\_

NOTICE IS HEREBY GIVEN that the DB-75

\_\_\_\_\_ lode mining claim has been located  
by FREEPORT MCMORAN  
MINERAL PROPERTIES, INC whose current mailing  
address is 333 NORTH CENTRAL AVE  
PHOENIX, AZ 85004

BLM  
Date  
Stamp

RECEIVED  
BLM AZ STATE OFFICE  
2017 JAN 10 P 2 10  
PHOENIX, ARIZONA

The general course of this claim is EAST-WEST and it is situated in PINAL  
County, Arizona. This claim is 1450 feet in length and 600 feet in width.

19.97 Total Claim Acreage. This claim runs from the location monument on which this location notice  
is posted on the centerline of the claim approximately 10 feet in a WEST direction to the WEST  
end line and 1440 feet in a EAST direction to the EAST end line. This claim is marked by six  
monuments, one at each corner and one at the center of each end line of the claim.

The location monument on which this notice is posted is situated within Section 15, Township 5  
S, Range 13 E, Gila Salt River Base and Meridian, Arizona and this claim encompasses portions  
of the following quarter section(s), section(s), Township(s) and Range(s) NW 1/4 & NE 1/4,  
SECTION 15, T5S-R13E

Gila Salt River Base and Meridian, Arizona.

The locality of this claim with reference to some natural object or permanent monument and additional information  
(if any) concerning its locality are as follows: THE SOUTHEAST CORNER OF THIS CLAIM IS  
3,000 FEET NORTH & 7,250 FEET WEST OF THE SOUTHEAST CORNER OF  
SECTION 14, T5S-R13E

The above information is shown on the attached map.

DATED AND POSTED on the ground this 22<sup>ND</sup> day of NOVEMBER, 2016.

☐ LOCATOR(s) ☒ AGENT

Print Name(s) JODY A. STONE, RLS

Signature(s) [Signature]

Form MCF100  
Revised July 2014

This form is available from the **Arizona Geological Survey** and may be reproduced.

ANCH0912

# "DB-75" CLAIM

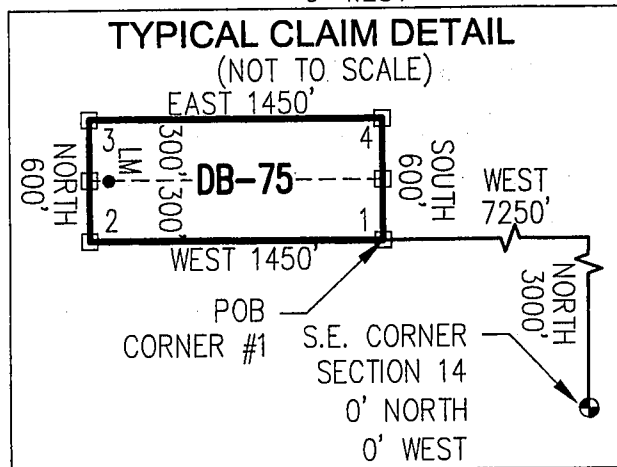
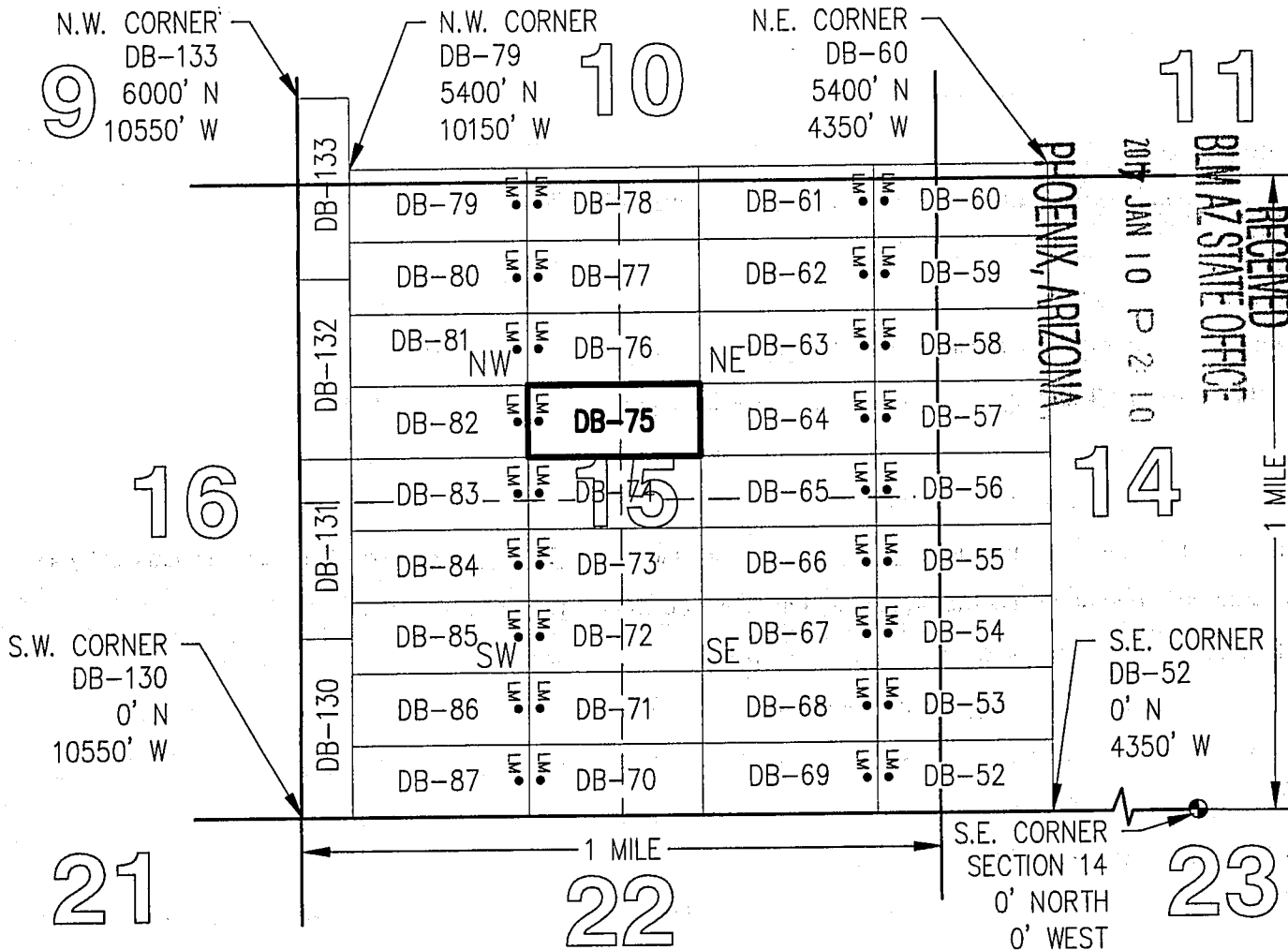
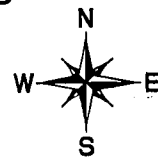
## LOCATION OF THE DB-01 THROUGH DB-136 LODE CLAIMS

SITUATED IN SECTIONS 9, 10, 11, 14 AND 15, T5S,  
R13E, G&SRM, PINAL COUNTY, AZ

ALL CLAIMS ARE 1450' IN LENGTH & 600' IN WIDTH

### EXCEPT:

CLAIM NUMBERS 130 THROUGH 135 WHICH ARE 1500' IN LENGTH & 400' IN WIDTH  
AND CLAIM NUMBER 136 WHICH IS 1200' IN LENGTH & 400' IN WIDTH



2



OFFICIAL RECORDS OF  
PINAL COUNTY RECORDER  
VIRGINIA ROSS

\*\*Return To Address\*\*  
Listed Below

DATE/TIME: 12/16/2016 1124  
FEE: \$10.00  
PAGES: 2  
FEE NUMBER: 2016-084608



LOCATION NOTICE FOR LODE MINING CLAIM

☐ Amendment BLM Serial # \_\_\_\_\_

NOTICE IS HEREBY GIVEN that the DB-76

\_\_\_\_\_ lode mining claim has been located  
by FREEPORT MCMORAN  
MINERAL PROPERTIES, INC whose current mailing  
address is 333 NORTH CENTRAL AVE  
PHOENIX, AZ 85004

BLM  
Date  
Stamp

RECEIVED  
BLM AZ STATE OFFICE  
2017 JAN 10 P 2:10  
PHOENIX, ARIZONA

AN10440913

The general course of this claim is EAST-WEST and it is situated in PINAL  
County, Arizona. This claim is 1450 feet in length and 600 feet in width.

19.97 Total Claim Acreage. This claim runs from the location monument on which this location notice  
is posted on the centerline of the claim approximately 10 feet in a WEST direction to the WEST  
end line and 1440 feet in a EAST direction to the EAST end line. This claim is marked by six  
monuments, one at each corner and one at the center of each end line of the claim.

The location monument on which this notice is posted is situated within Section 15, Township 5  
S, Range 13 E, Gila Salt River Base and Meridian, Arizona and this claim encompasses portions  
of the following quarter section(s), section(s), Township(s) and Range(s) NW 1/4 & NE 1/4,  
SECTION 15, T5S-R13E

Gila Salt River Base and Meridian, Arizona.

The locality of this claim with reference to some natural object or permanent monument and additional information  
(if any) concerning its locality are as follows: THE SOUTHEAST CORNER OF THIS CLAIM IS  
3,600 FEET NORTH & 7,250 FEET WEST OF THE SOUTHEAST CORNER OF  
SECTION 14, T5S-R13E

The above information is shown on the attached map.

DATED AND POSTED on the ground this 22<sup>ND</sup> day of NOVEMBER, 2016.

☐ LOCATOR(s) ☒ AGENT

Print Name(s) JODY A. STONE, RLS

Signature(s) [Signature]

Form MCF100  
Revised July 2014

This form is available from the Arizona Geological Survey and may be reproduced.

# "DB-76" CLAIM

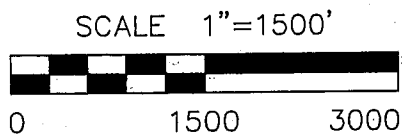
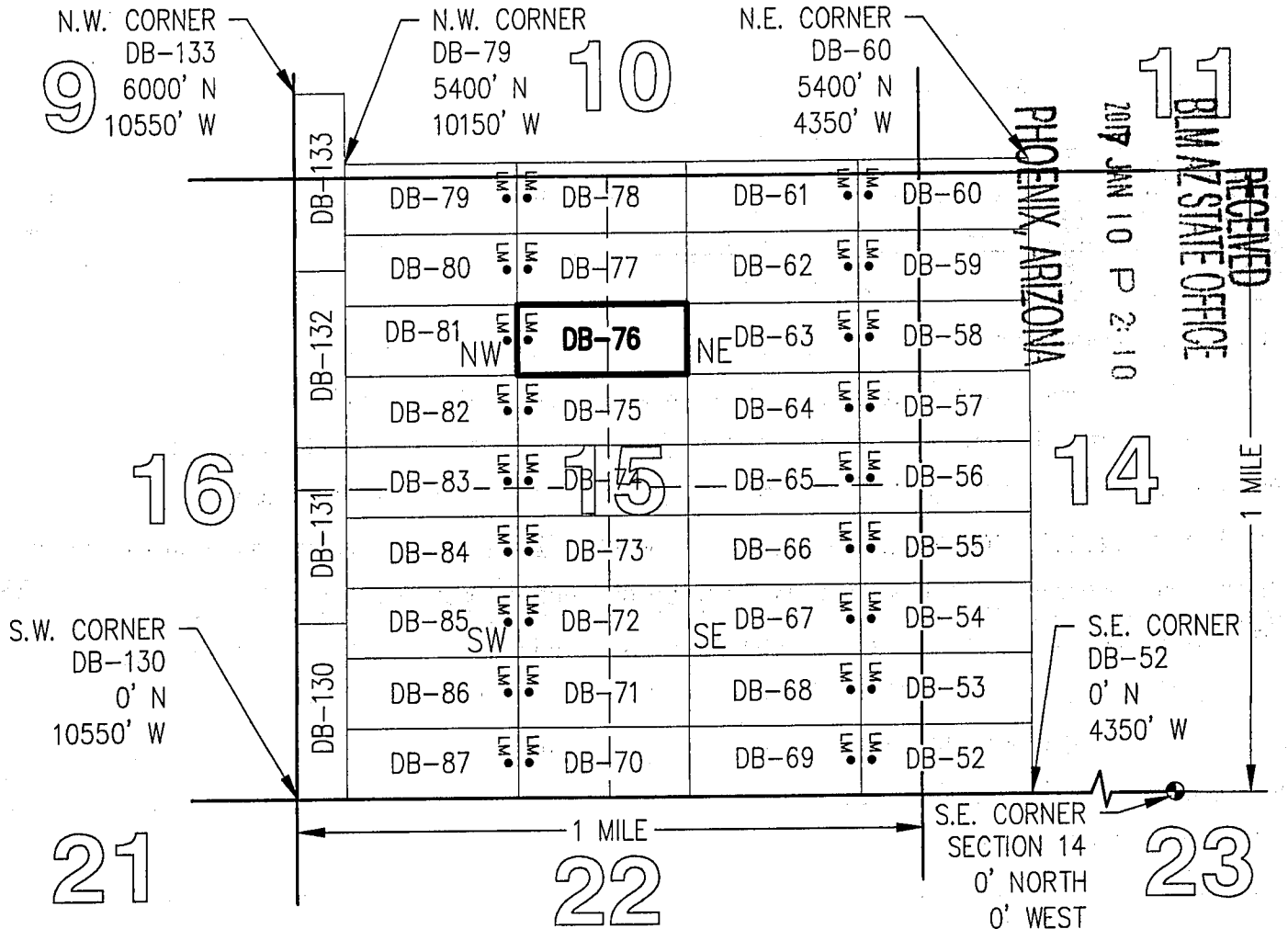
## LOCATION OF THE DB-01 THROUGH DB-136 LODE CLAIMS

SITUATED IN SECTIONS 9, 10, 11, 14 AND 15, T5S,  
R13E, G&SRM, PINAL COUNTY, AZ

ALL CLAIMS ARE 1450' IN LENGTH & 600' IN WIDTH

### EXCEPT:

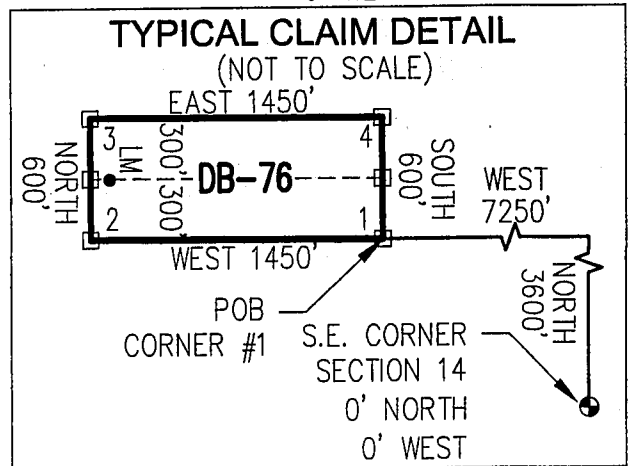
CLAIM NUMBERS 130 THROUGH 135 WHICH ARE 1500' IN LENGTH & 400' IN WIDTH  
AND CLAIM NUMBER 136 WHICH IS 1200' IN LENGTH & 400' IN WIDTH



TOTAL CLAIM ACREAGE = 19.97 +/- ACRES

□ INDICATES END CENTER OR CORNER OF LODE CLAIM. SET 2"x2"x5' WOODEN POST (TYPICAL).

LM • INDICATES LOCATION MONUMENT. SET 2"x2"x5' WOODEN POST 10' FROM AN END CENTER ON THE CENTERLINE OF THE CLAIM (TYPICAL).



ANCHOR 0973



2



OFFICIAL RECORDS OF  
PINAL COUNTY RECORDER  
VIRGINIA ROSS

**\*\*Return to Address\*\***  
Listed Below

DATE/TIME: 12/16/2016 1124  
FEE: \$10.00  
PAGES: 2  
FEE NUMBER: 2016-084609



**LOCATION NOTICE FOR LODE MINING CLAIM**

☐ Amendment BLM Serial # \_\_\_\_\_

NOTICE IS HEREBY GIVEN that the DB-77

\_\_\_\_\_ lode mining claim has been located  
by FREEPORT MCMORAN  
MINERAL PROPERTIES, INC whose current mailing  
address is 333 NORTH CENTRAL AVE  
PHOENIX, AZ 85004

BLM  
Date  
Stamp

RECEIVED  
BLM AZ STATE OFFICE  
2017 JAN 10 P 2:10  
PHOENIX, ARIZONA

20160914

The general course of this claim is EAST-WEST and it is situated in PINAL  
County, Arizona. This claim is 1450 feet in length and 600 feet in width.

19.97 Total Claim Acreage. This claim runs from the location monument on which this location notice  
is posted on the centerline of the claim approximately 10 feet in a WEST direction to the WEST  
end line and 1440 feet in a EAST direction to the EAST end line. This claim is marked by six  
monuments, one at each corner and one at the center of each end line of the claim.

The location monument on which this notice is posted is situated within Section 15, Township 5  
S, Range 13 E, Gila Salt River Base and Meridian, Arizona and this claim encompasses portions  
of the following quarter section(s), section(s), Township(s) and Range(s) NW 1/4 & NE 1/4,  
SECTION 15, T5S-R13E

Gila Salt River Base and Meridian, Arizona.

The locality of this claim with reference to some natural object or permanent monument and additional information  
(if any) concerning its locality are as follows: THE SOUTHEAST CORNER OF THIS CLAIM IS  
4,200 FEET NORTH & 7,250 FEET WEST OF THE SOUTHEAST CORNER OF  
SECTION 14, T5S-R13E

The above information is shown on the attached map.

DATED AND POSTED on the ground this 22<sup>ND</sup> day of NOVEMBER, 2016.

☐ LOCATOR(s) ☒ AGENT

Print Name(s) JODY A. STONE, RLS

Signature(s) \_\_\_\_\_

Form MCF100  
Revised July 2014

This form is available from the Arizona Geological Survey and may be reproduced.

# "DB-77" CLAIM

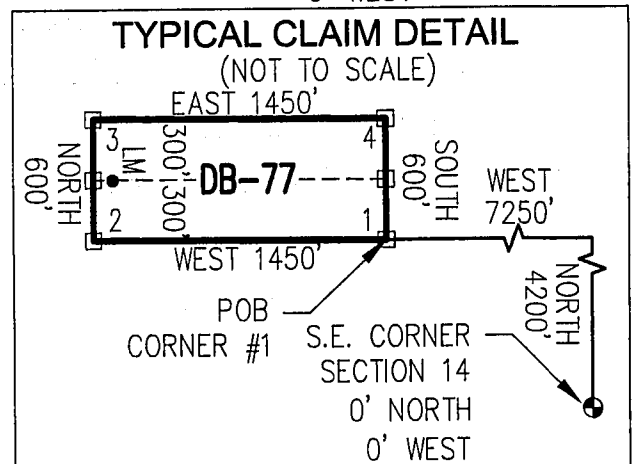
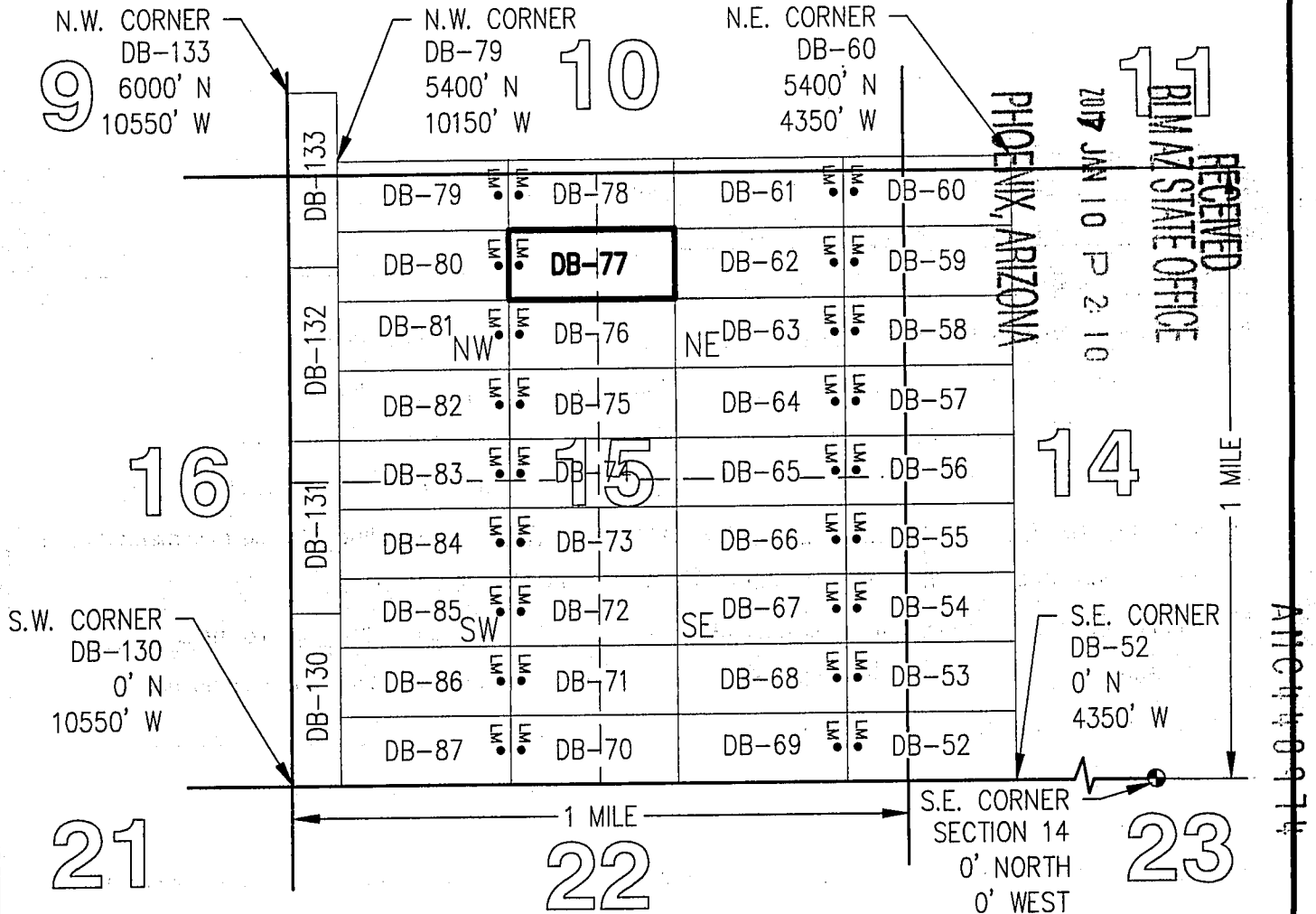

## LOCATION OF THE DB-01 THROUGH DB-136 LODE CLAIMS


SITUATED IN SECTIONS 9, 10, 11, 14 AND 15, T5S,  
R13E, G&SRM, PINAL COUNTY, AZ

ALL CLAIMS ARE 1450' IN LENGTH & 600' IN WIDTH

### EXCEPT:

CLAIM NUMBERS 130 THROUGH 135 WHICH ARE 1500' IN LENGTH & 400' IN WIDTH  
AND CLAIM NUMBER 136 WHICH IS 1200' IN LENGTH & 400' IN WIDTH





OFFICIAL RECORDS OF  
PINAL COUNTY RECORDER  
VIRGINIA ROSS

\*\*Return to Address\*\*  
Listed Below

DATE/TIME: 12/16/2016 1124  
FEE: \$10.00  
PAGES: 2  
FEE NUMBER: 2016-084610



LOCATION NOTICE FOR LODE MINING CLAIM

☐ Amendment BLM Serial # \_\_\_\_\_

NOTICE IS HEREBY GIVEN that the DB-78

\_\_\_\_\_ lode mining claim has been located  
by FREEPORT MCMORAN  
MINERAL PROPERTIES, INC whose current mailing  
address is 333 NORTH CENTRAL AVE  
PHOENIX, AZ 85004

BLM  
Date  
Stamp

RECEIVED  
BLM AZ STATE OFFICE  
2017 JAN 10 P 2:10  
PHOENIX, ARIZONA

The general course of this claim is EAST-WEST and it is situated in PINAL  
County, Arizona. This claim is 1450 feet in length and 600 feet in width.

19.97 Total Claim Acreage. This claim runs from the location monument on which this location notice  
is posted on the centerline of the claim approximately 10 feet in a WEST direction to the WEST  
end line and 1440 feet in a EAST direction to the EAST end line. This claim is marked by six  
monuments, one at each corner and one at the center of each end line of the claim.

The location monument on which this notice is posted is situated within Section 15, Township 5  
S, Range 13 E, Gila Salt River Base and Meridian, Arizona and this claim encompasses portions  
of the following quarter section(s), section(s), Township(s) and Range(s) SW 1/4 & SE 1/4,  
SECTION 10 & NE 1/4 & NW 1/4, SECTION 15, T5S-R13E

Gila Salt River Base and Meridian, Arizona.

The locality of this claim with reference to some natural object or permanent monument and additional information  
(if any) concerning its locality are as follows: THE SOUTHEAST CORNER OF THIS CLAIM IS  
4,800 FEET NORTH & 7,250 FEET WEST OF THE SOUTHEAST CORNER OF  
SECTION 14, T5S-R13E

The above information is shown on the attached map.

DATED AND POSTED on the ground this 22<sup>ND</sup> day of NOVEMBER, 2016.

☐ LOCATOR(s) ☒ AGENT

Print Name(s) JODY A. STONE, RLS

Signature(s) [Signature]

Form MCF100  
Revised July 2014

This form is available from the Arizona Geological Survey and may be reproduced.

AR110440975

# "DB-78" CLAIM

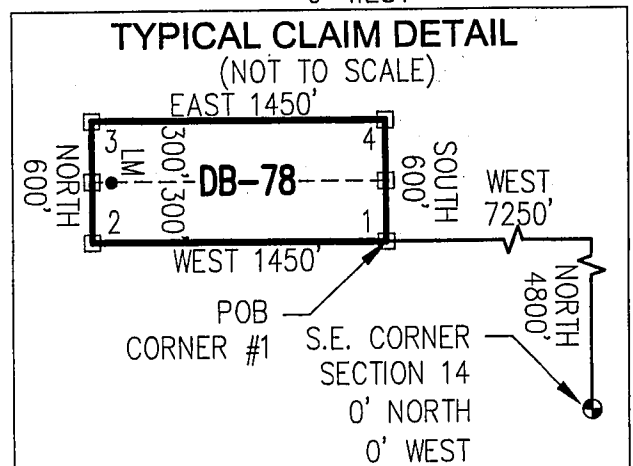
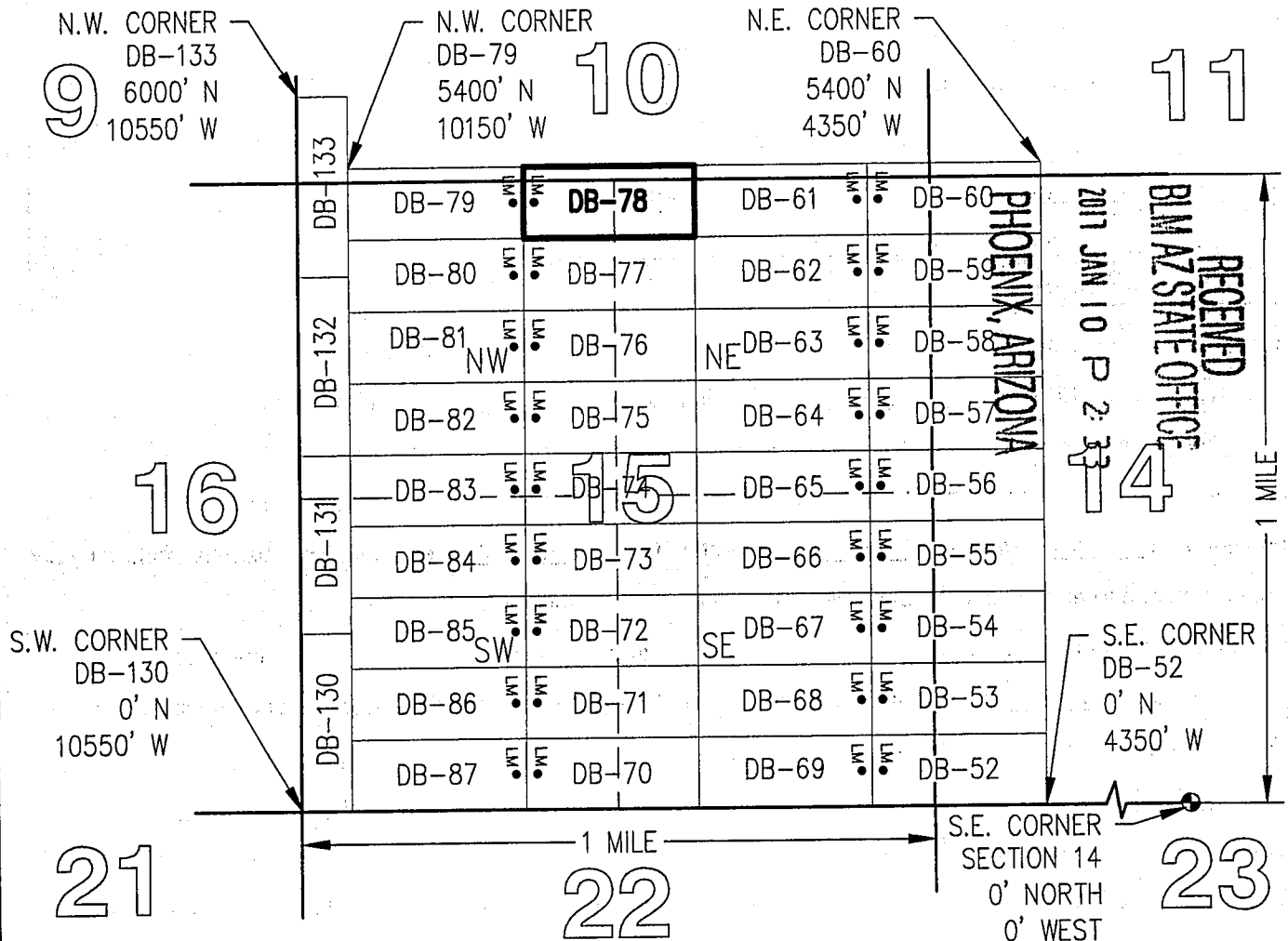
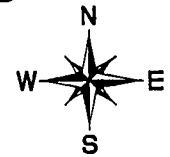
## LOCATION OF THE DB-01 THROUGH DB-136 LODE CLAIMS

SITUATED IN SECTIONS 9, 10, 11, 14 AND 15, T5S,  
R13E, G&SRM, PINAL COUNTY, AZ

ALL CLAIMS ARE 1450' IN LENGTH & 600' IN WIDTH

### EXCEPT:

CLAIM NUMBERS 130 THROUGH 135 WHICH ARE 1500' IN LENGTH & 400' IN WIDTH  
AND CLAIM NUMBER 136 WHICH IS 1200' IN LENGTH & 400' IN WIDTH



ANCL40915



OFFICIAL RECORDS OF  
PINAL COUNTY RECORDER  
VIRGINIA ROSS

\*\*Return to Address\*\*  
Listed Below

DATE/TIME: 12/16/2016 1124  
FEE: \$10.00  
PAGES: 2  
FEE NUMBER: 2016-084611



LOCATION NOTICE FOR LODE MINING CLAIM

☐ Amendment BLM Serial # \_\_\_\_\_

NOTICE IS HEREBY GIVEN that the DB-79

\_\_\_\_\_ lode mining claim has been located  
by FREEPORT MCMORAN  
MINERAL PROPERTIES, INC whose current mailing  
address is 333 NORTH CENTRAL AVE  
PHOENIX, AZ 85004

BLM  
Date  
Stamp

RECEIVED  
BLM AZ STATE OFFICE  
2017 JAN 10 P 2:34  
PHOENIX, ARIZONA

The general course of this claim is EAST-WEST and it is situated in PINAL  
County, Arizona. This claim is 1450 feet in length and 600 feet in width.

19.97 Total Claim Acreage. This claim runs from the location monument on which this location notice  
is posted on the centerline of the claim approximately 10 feet in a EAST direction to the EAST  
end line and 1440 feet in a WEST direction to the WEST end line. This claim is marked by six  
monuments, one at each corner and one at the center of each end line of the claim.

The location monument on which this notice is posted is situated within Section 15, Township 5  
S, Range 13 E, Gila Salt River Base and Meridian, Arizona and this claim encompasses portions  
of the following quarter section(s), section(s), Township(s) and Range(s) NW 1/4, SECTION 15 &  
SW1/4, SECTION 10, T5S-R13E

Gila Salt River Base and Meridian, Arizona.

The locality of this claim with reference to some natural object or permanent monument and additional information  
(if any) concerning its locality are as follows: THE SOUTHEAST CORNER OF THIS CLAIM IS  
4,800 FEET NORTH & 8,700 FEET WEST OF THE SOUTHEAST CORNER OF  
SECTION 14, T5S-R13E

The above information is shown on the attached map.

DATED AND POSTED on the ground this 22ND day of NOVEMBER, 2016.

☐ LOCATOR(s) ☒ AGENT

Print Name(s) JODY A. STONE, RLS

Signature(s)

Form MCF100  
Revised July 2014

This form is available from the Arizona Geological Survey and may be reproduced.

AMC440976

# "DB-79" CLAIM

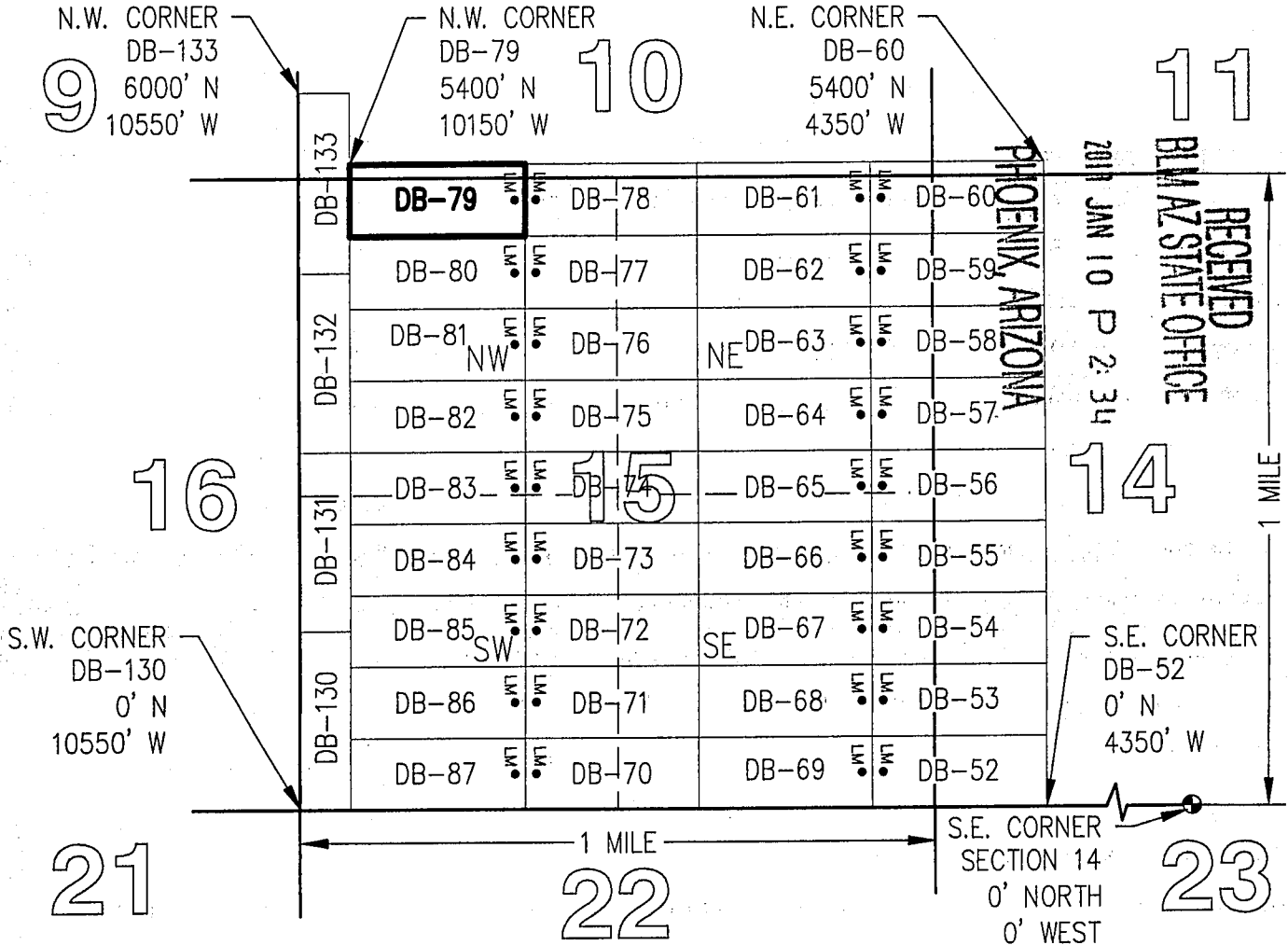
## LOCATION OF THE DB-01 THROUGH DB-136 LODE CLAIMS

SITUATED IN SECTIONS 9, 10, 11, 14 AND 15, T5S,  
R13E, G&SRM, PINAL COUNTY, AZ

ALL CLAIMS ARE 1450' IN LENGTH & 600' IN WIDTH

### EXCEPT:

CLAIM NUMBERS 130 THROUGH 135 WHICH ARE 1500' IN LENGTH & 400' IN WIDTH  
AND CLAIM NUMBER 136 WHICH IS 1200' IN LENGTH & 400' IN WIDTH

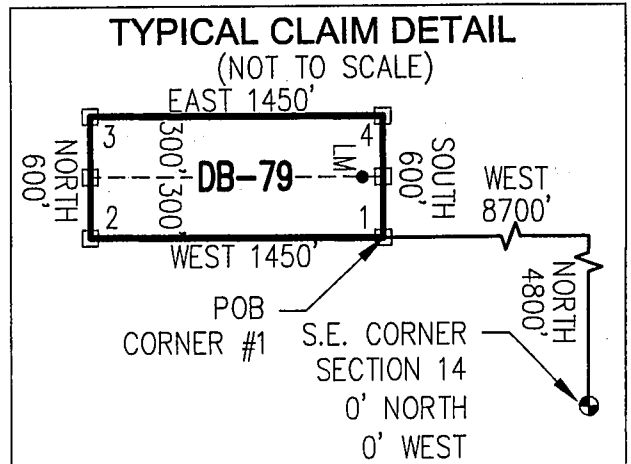


AMC440976

TOTAL CLAIM ACREAGE = 19.97 +/- ACRES

□ INDICATES END CENTER OR CORNER OF LODE CLAIM. SET 2"x2"x5' WOODEN POST (TYPICAL).

LM • INDICATES LOCATION MONUMENT. SET 2"x2"x5' WOODEN POST 10' FROM AN END CENTER ON THE CENTERLINE OF THE CLAIM (TYPICAL).





OFFICIAL RECORDS OF  
PINAL COUNTY RECORDER  
VIRGINIA ROSS

\*\*Return To Address\*\*  
Listed Below

DATE/TIME: 12/16/2016 1124  
FEE: \$10.00  
PAGES: 2  
FEE NUMBER: 2016-084612



LOCATION NOTICE FOR LODE MINING CLAIM

☐ Amendment BLM Serial # \_\_\_\_\_

NOTICE IS HEREBY GIVEN that the DB-80

\_\_\_\_\_ lode mining claim has been located  
by FREEPORT MCMORAN  
MINERAL PROPERTIES, INC whose current mailing  
address is 333 NORTH CENTRAL AVE  
PHOENIX, AZ 85004

BLM  
Date  
Stamp

RECEIVED  
BLM AZ STATE OFFICE  
2017 JAN 10 P 2:34  
PHOENIX, ARIZONA

The general course of this claim is EAST-WEST and it is situated in PINAL  
County, Arizona. This claim is 1450 feet in length and 600 feet in width.

19.97 Total Claim Acreage. This claim runs from the location monument on which this location notice  
is posted on the centerline of the claim approximately 10 feet in a EAST direction to the EAST  
end line and 1440 feet in a WEST direction to the WEST end line. This claim is marked by six  
monuments, one at each corner and one at the center of each end line of the claim.

The location monument on which this notice is posted is situated within Section 15, Township 5  
S, Range 13 E, Gila Salt River Base and Meridian, Arizona and this claim encompasses portions  
of the following quarter section(s), section(s), Township(s) and Range(s) NW 1/4, SECTION 15,  
T5S-R13E

Gila Salt River Base and Meridian, Arizona.

The locality of this claim with reference to some natural object or permanent monument and additional information  
(if any) concerning its locality are as follows: THE SOUTHEAST CORNER OF THIS CLAIM IS  
4,200 FEET NORTH & 8,700 FEET WEST OF THE SOUTHEAST CORNER OF  
SECTION 14, T5S-R13E

The above information is shown on the attached map.

DATED AND POSTED on the ground this 22<sup>nd</sup> day of NOVEMBER, 2016.

☐ LOCATOR(s) ☒ AGENT

Print Name(s) JODY A. STONE, RLS

Signature(s)

Form MCF100  
Revised July 2014

This form is available from the Arizona Geological Survey and may be reproduced.

ATTACHED 40977

# "DB-80" CLAIM

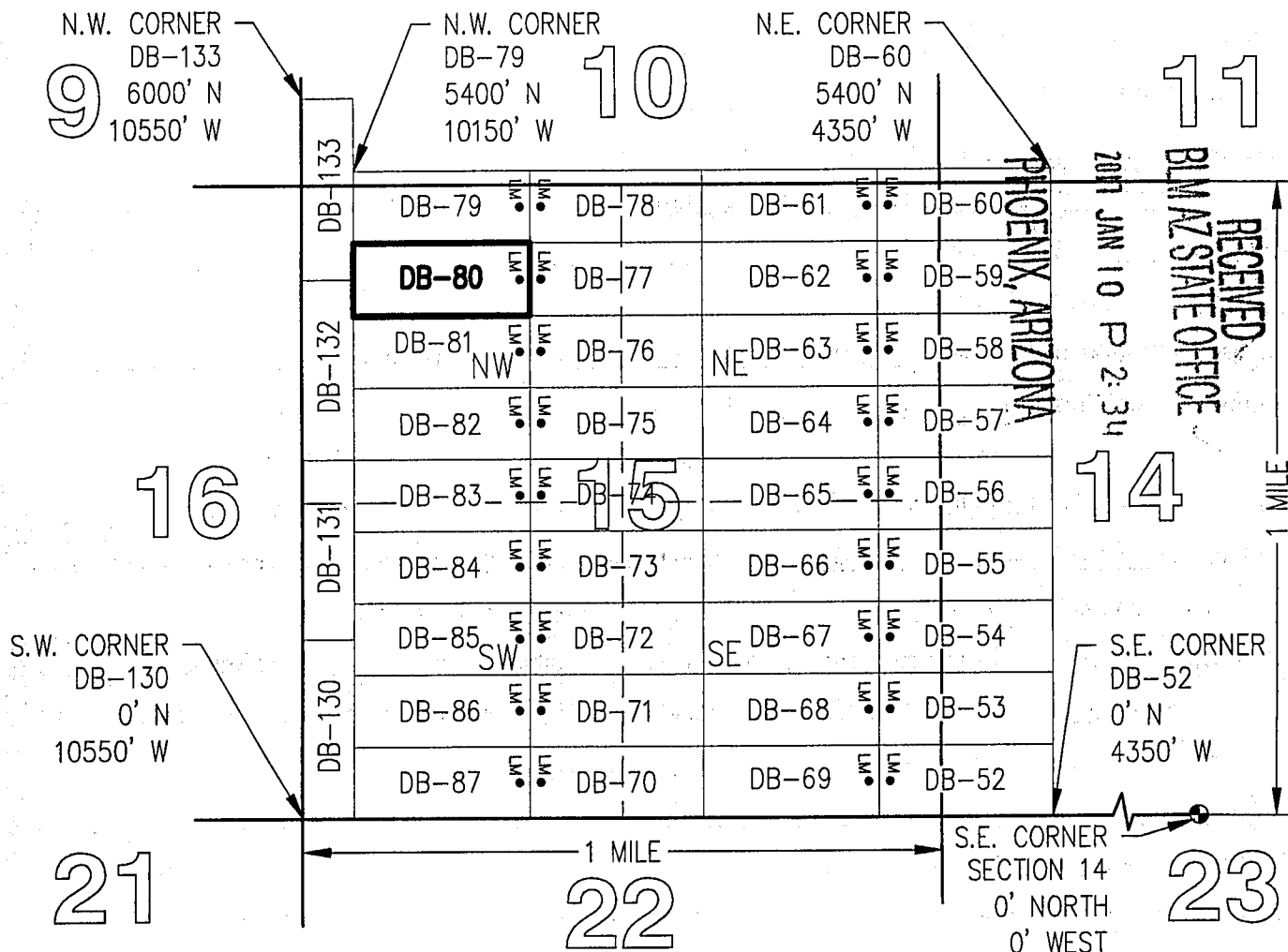
## LOCATION OF THE DB-01 THROUGH DB-136 LODE CLAIMS

SITUATED IN SECTIONS 9, 10, 11, 14 AND 15, T5S,  
R13E, G&SRM, PINAL COUNTY, AZ

ALL CLAIMS ARE 1450' IN LENGTH & 600' IN WIDTH

### EXCEPT:

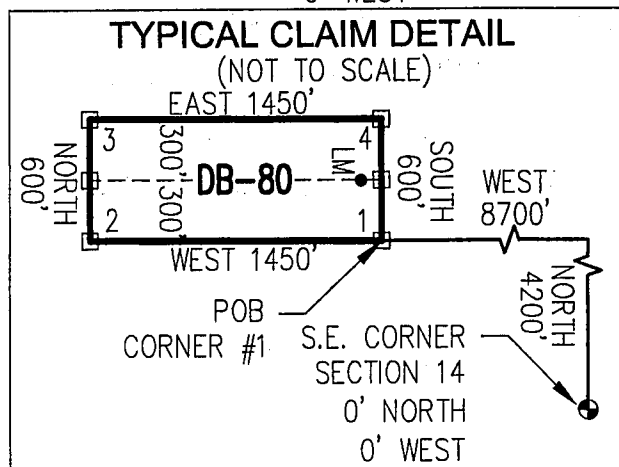
CLAIM NUMBERS 130 THROUGH 135 WHICH ARE 1500' IN LENGTH & 400' IN WIDTH  
AND CLAIM NUMBER 136 WHICH IS 1200' IN LENGTH & 400' IN WIDTH



TOTAL CLAIM ACREAGE = 19.97 +/- ACRES

□ INDICATES END CENTER OR CORNER OF LODE CLAIM. SET 2"x2"x5' WOODEN POST (TYPICAL).

LM • INDICATES LOCATION MONUMENT. SET 2"x2"x5' WOODEN POST 10' FROM AN END CENTER ON THE CENTERLINE OF THE CLAIM (TYPICAL).



ARCH 11 10 9 77





OFFICIAL RECORDS OF  
PINAL COUNTY RECORDER  
VIRGINIA ROSS

\*\*Return to Address\*\*  
Listed Below

DATE/TIME: 12/16/2016 1124  
FEE: \$10.00  
PAGES: 2  
FEE NUMBER: 2016-084613



LOCATION NOTICE FOR LODE MINING CLAIM

☐ Amendment BLM Serial # \_\_\_\_\_

NOTICE IS HEREBY GIVEN that the DB-81  
\_\_\_\_\_ lode mining claim has been located  
by FREEPORT MCMORAN  
MINERAL PROPERTIES, INC whose current mailing  
address is 333 NORTH CENTRAL AVE  
PHOENIX, AZ 85004

BLM  
Date  
Stamp

RECEIVED  
BLM AZ STATE OFFICE  
2017 JAN 10 P 2:34  
PHOENIX, ARIZONA

AMC440978

The general course of this claim is EAST-WEST and it is situated in PINAL  
County, Arizona. This claim is 1450 feet in length and 600 feet in width.

19.97 Total Claim Acreage. This claim runs from the location monument on which this location notice  
is posted on the centerline of the claim approximately 10 feet in a EAST direction to the EAST  
end line and 1440 feet in a WEST direction to the WEST end line. This claim is marked by six  
monuments, one at each corner and one at the center of each end line of the claim.

The location monument on which this notice is posted is situated within Section 15, Township 5  
S, Range 13 E, Gila Salt River Base and Meridian, Arizona and this claim encompasses portions  
of the following quarter section(s), section(s), Township(s) and Range(s) NW 1/4, SECTION 15,  
T5S-R13E

Gila Salt River Base and Meridian, Arizona.

The locality of this claim with reference to some natural object or permanent monument and additional information  
(if any) concerning its locality are as follows: THE SOUTHEAST CORNER OF THIS CLAIM IS  
3,600 FEET NORTH & 8,700 FEET WEST OF THE SOUTHEAST CORNER OF  
SECTION 14, T5S-R13E

The above information is shown on the attached map.

DATED AND POSTED on the ground this 22<sup>ND</sup> day of NOVEMBER, 2016.

☐ LOCATOR(s) ☒ AGENT

Print Name(s) JODY A. STONE, RLS

Signature(s) [Signature]

Form MCF100  
Revised July 2014

This form is available from the Arizona Geological Survey and may be reproduced.

# "DB-81" CLAIM

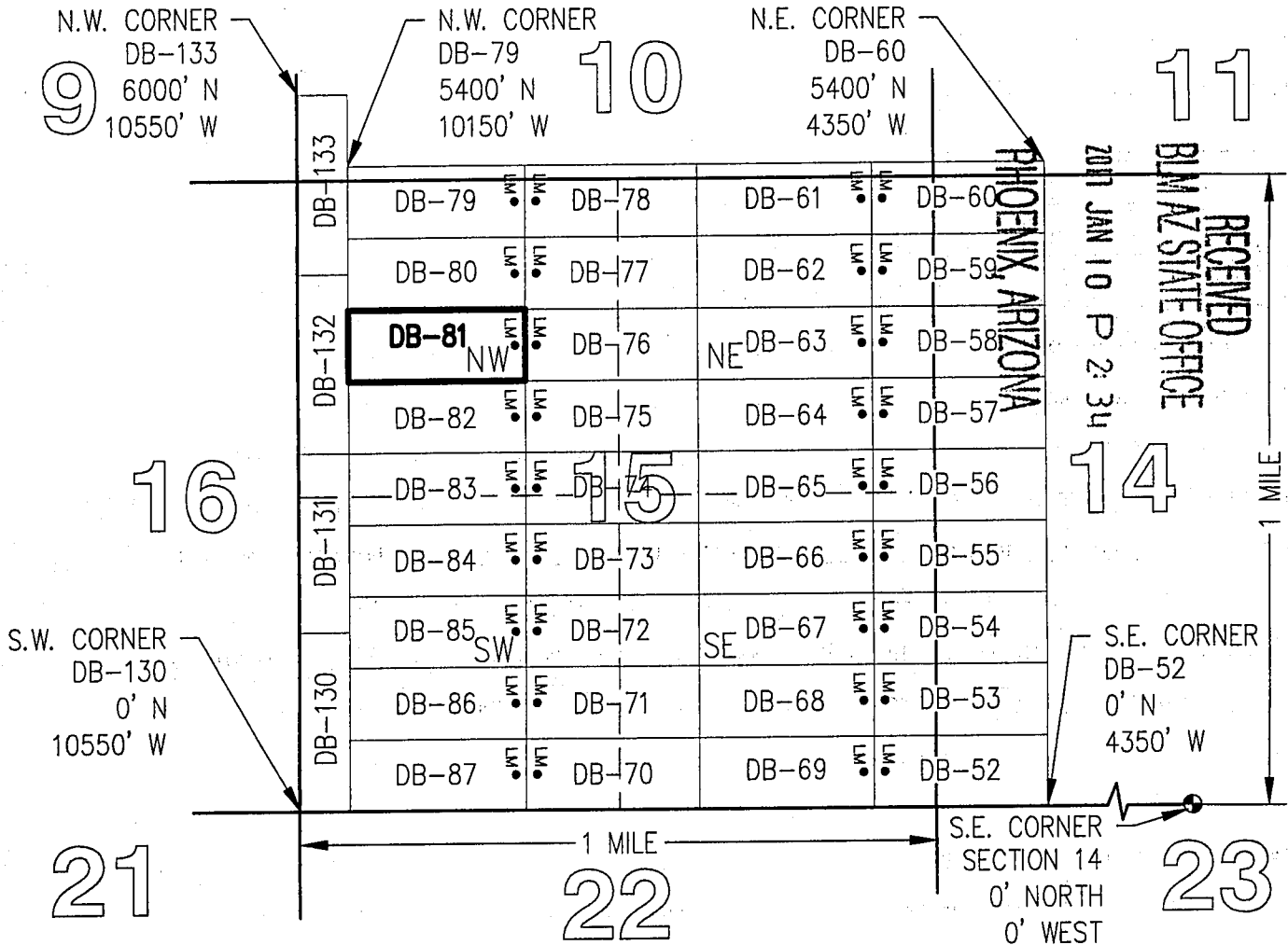

## LOCATION OF THE DB-01 THROUGH DB-136 LODE CLAIMS

SITUATED IN SECTIONS 9, 10, 11, 14 AND 15, T5S,  
R13E, G&SRM, PINAL COUNTY, AZ

ALL CLAIMS ARE 1450' IN LENGTH & 600' IN WIDTH

### EXCEPT:

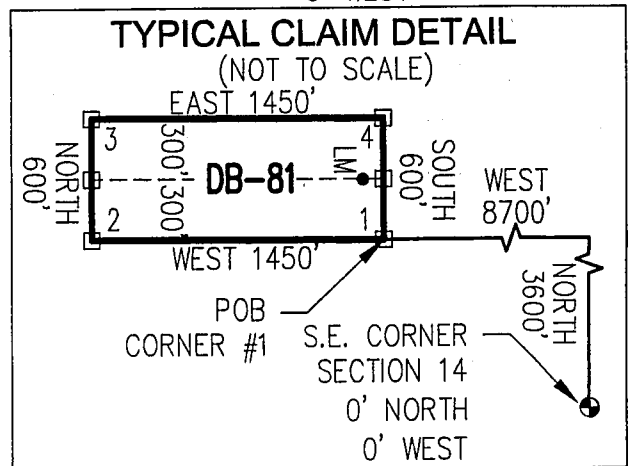
CLAIM NUMBERS 130 THROUGH 135 WHICH ARE 1500' IN LENGTH & 400' IN WIDTH  
AND CLAIM NUMBER 136 WHICH IS 1200' IN LENGTH & 400' IN WIDTH



TOTAL CLAIM ACREAGE = 19.97 +/- ACRES

□ INDICATES END CENTER OR CORNER OF LODE CLAIM. SET 2"x2"x5' WOODEN POST (TYPICAL).

LM • INDICATES LOCATION MONUMENT. SET 2"x2"x5' WOODEN POST 10' FROM AN END CENTER ON THE CENTERLINE OF THE CLAIM (TYPICAL).



ANCH 0918



OFFICIAL RECORDS OF  
PINAL COUNTY RECORDER  
VIRGINIA ROSS

\*\*Return to Address\*\*  
Listed Below

DATE/TIME: 12/16/2016 1124  
FEE: \$10.00  
PAGES: 2  
FEE NUMBER: 2016-084614



LOCATION NOTICE FOR LODE MINING CLAIM

☐ Amendment BLM Serial # \_\_\_\_\_

NOTICE IS HEREBY GIVEN that the DB-82  
\_\_\_\_\_ lode mining claim has been located  
by FREEPORT MCMORAN  
MINERAL PROPERTIES, INC whose current mailing  
address is 333 NORTH CENTRAL AVE  
PHOENIX, AZ 85004

BLM  
Date  
Stamp

RECEIVED  
BLM AZ STATE OFFICE  
2017 JAN 10 P 2:34  
PHOENIX, ARIZONA

The general course of this claim is EAST-WEST and it is situated in PINAL  
County, Arizona. This claim is 1450 feet in length and 600 feet in width.  
19.97 Total Claim Acreage. This claim runs from the location monument on which this location notice  
is posted on the centerline of the claim approximately 10 feet in a EAST direction to the EAST  
end line and 1440 feet in a WEST direction to the WEST end line. This claim is marked by six  
monuments, one at each corner and one at the center of each end line of the claim.

The location monument on which this notice is posted is situated within Section 15, Township 5  
S, Range 13 E, Gila Salt River Base and Meridian, Arizona and this claim encompasses portions  
of the following quarter section(s), section(s), Township(s) and Range(s) NW 1/4, SECTION 15,  
T5S-R13E

Gila Salt River Base and Meridian, Arizona.

The locality of this claim with reference to some natural object or permanent monument and additional information  
(if any) concerning its locality are as follows: THE SOUTHEAST CORNER OF THIS CLAIM IS  
3,000 FEET NORTH & 8,700 FEET WEST OF THE SOUTHEAST CORNER OF  
SECTION 14, T5S-R13E The above information is shown on the attached map.

DATED AND POSTED on the ground this 22<sup>ND</sup> day of NOVEMBER, 2016.

☐ LOCATOR(s) ☒ AGENT

Print Name(s) JODY A. STONE, RLS

Signature(s) [Handwritten Signature]

Form MCF100  
Revised July 2014

This form is available from the Arizona Geological Survey and may be reproduced.

AMC440979

# "DB-82" CLAIM

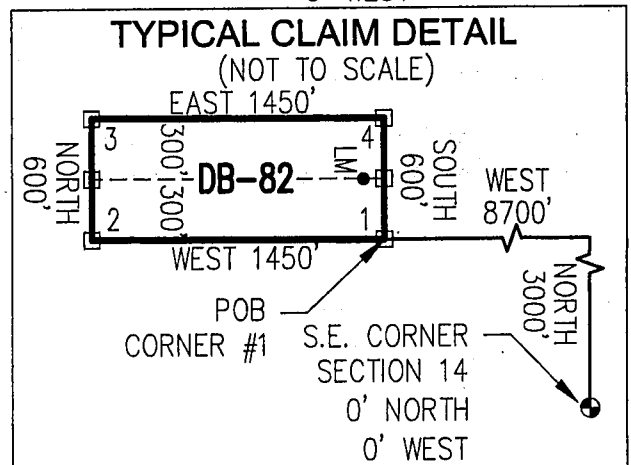
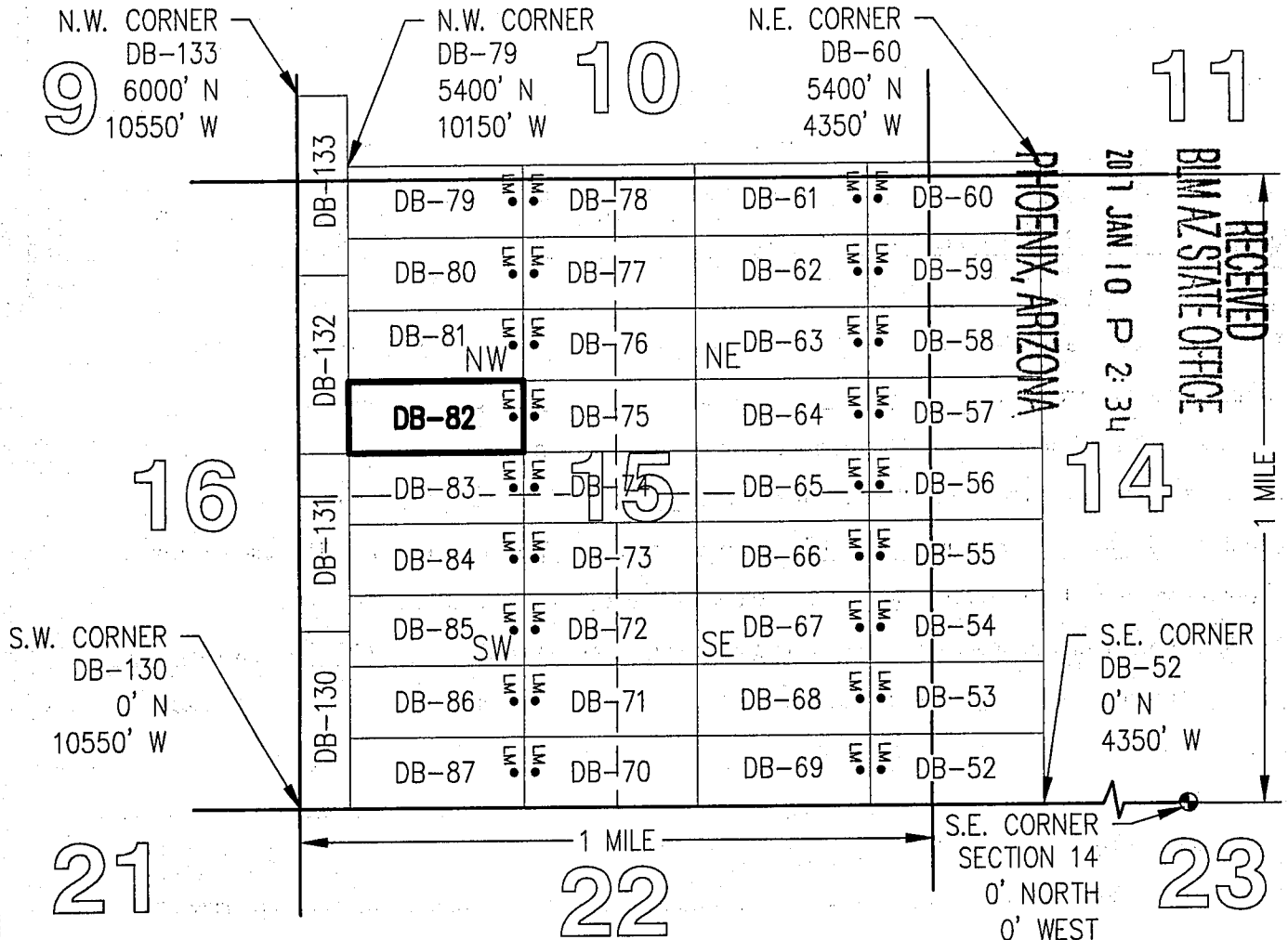
## LOCATION OF THE DB-01 THROUGH DB-136 LODE CLAIMS

SITUATED IN SECTIONS 9, 10, 11, 14 AND 15, T5S,  
R13E, G&SRM, PINAL COUNTY, AZ

ALL CLAIMS ARE 1450' IN LENGTH & 600' IN WIDTH

### EXCEPT:

CLAIM NUMBERS 130 THROUGH 135 WHICH ARE 1500' IN LENGTH & 400' IN WIDTH  
AND CLAIM NUMBER 136 WHICH IS 1200' IN LENGTH & 400' IN WIDTH



ARCU 0919



OFFICIAL RECORDS OF  
PINAL COUNTY RECORDER  
VIRGINIA ROSS

\*\*Return to Address\*\*  
Listed Below

DATE/TIME: 12/16/2016 1124  
FEE: \$10.00  
PAGES: 2  
FEE NUMBER: 2016-084615



LOCATION NOTICE FOR LODE MINING CLAIM

☐ Amendment BLM Serial # \_\_\_\_\_

NOTICE IS HEREBY GIVEN that the DB-83  
\_\_\_\_\_ lode mining claim has been located  
by FREEPORT MCMORAN  
MINERAL PROPERTIES, INC whose current mailing  
address is 333 NORTH CENTRAL AVE  
PHOENIX, AZ 85004

BLM  
Date  
Stamp

RECEIVED  
BLM AZ STATE OFFICE  
2017 JAN 10 P 2:34  
PHOENIX, ARIZONA

The general course of this claim is EAST-WEST and it is situated in PINAL

County, Arizona. This claim is 1450 feet in length and 600 feet in width.

19.97 Total Claim Acreage. This claim runs from the location monument on which this location notice is posted on the centerline of the claim approximately 10 feet in a EAST direction to the EAST end line and 1440 feet in a WEST direction to the WEST end line. This claim is marked by six monuments, one at each corner and one at the center of each end line of the claim.

The location monument on which this notice is posted is situated within Section 15, Township 5  
S, Range 13 E, Gila Salt River Base and Meridian, Arizona and this claim encompasses portions of the following quarter section(s), section(s), Township(s) and Range(s) NW 1/4 & SW 1/4,  
SECTION 15, T5S-R13E

Gila Salt River Base and Meridian, Arizona.

The locality of this claim with reference to some natural object or permanent monument and additional information (if any) concerning its locality are as follows: THE SOUTHEAST CORNER OF THIS CLAIM IS  
2,400 FEET NORTH & 8,700 FEET WEST OF THE SOUTHEAST CORNER OF  
SECTION 14, T5S-R13E

The above information is shown on the attached map.

DATED AND POSTED on the ground this 22<sup>ND</sup> day of NOVEMBER, 2016.

☐ LOCATOR(s) ☒ AGENT

Print Name(s) JODY A. STONE, RLS

Signature(s) [Signature]

Form MCF100  
Revised July 2014

This form is available from the Arizona Geological Survey and may be reproduced.

AN0440980

# "DB-83" CLAIM

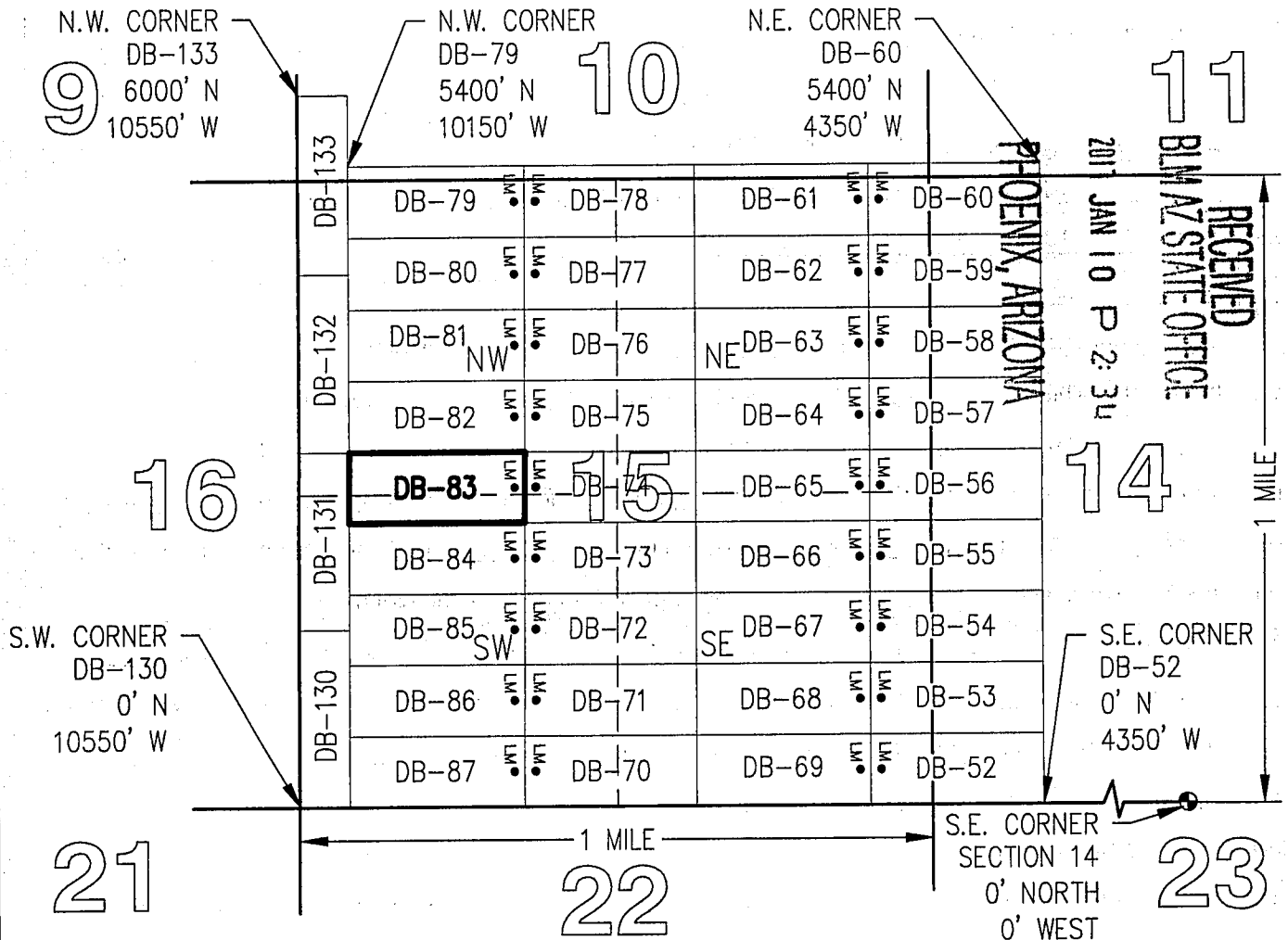

## LOCATION OF THE DB-01 THROUGH DB-136 LODE CLAIMS

SITUATED IN SECTIONS 9, 10, 11, 14 AND 15, T5S,  
R13E, G&SRM, PINAL COUNTY, AZ

ALL CLAIMS ARE 1450' IN LENGTH & 600' IN WIDTH

### EXCEPT:

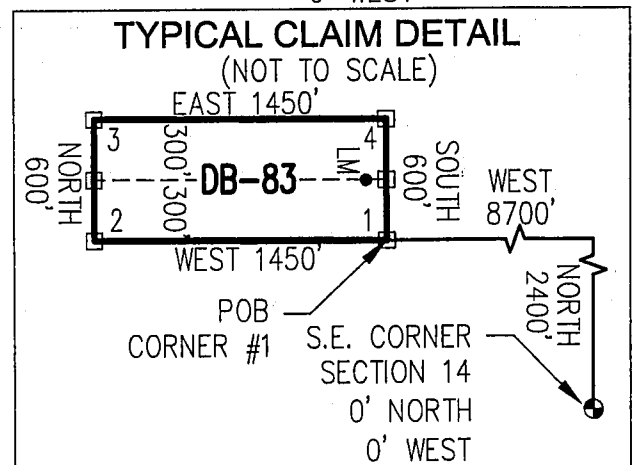
CLAIM NUMBERS 130 THROUGH 135 WHICH ARE 1500' IN LENGTH & 400' IN WIDTH  
AND CLAIM NUMBER 136 WHICH IS 1200' IN LENGTH & 400' IN WIDTH



TOTAL CLAIM ACREAGE = 19.97 +/- ACRES

□ INDICATES END CENTER OR CORNER OF LODE CLAIM. SET 2"x2"x5' WOODEN POST (TYPICAL).

LM • INDICATES LOCATION MONUMENT. SET 2"x2"x5' WOODEN POST 10' FROM AN END CENTER ON THE CENTERLINE OF THE CLAIM (TYPICAL).



2



OFFICIAL RECORDS OF  
PINAL COUNTY RECORDER  
VIRGINIA ROSS

Return to Address  
Listed Below

DATE/TIME: 12/16/2016 1124  
FEE: \$10.00  
PAGES: 2  
FEE NUMBER: 2016-084616



LOCATION NOTICE FOR LODE MINING CLAIM

☐ Amendment BLM Serial # \_\_\_\_\_

NOTICE IS HEREBY GIVEN that the DB-84

\_\_\_\_\_ lode mining claim has been located  
by FREEPORT MCMORAN  
MINERAL PROPERTIES, INC whose current mailing  
address is 333 NORTH CENTRAL AVE  
PHOENIX, AZ 85004

BLM  
Date  
Stamp

RECEIVED  
BLM AZ STATE OFFICE  
2017 JAN 10 P 2:34  
PHOENIX, ARIZONA

The general course of this claim is EAST-WEST and it is situated in PINAL  
County, Arizona. This claim is 1450 feet in length and 600 feet in width.

19.97 Total Claim Acreage. This claim runs from the location monument on which this location notice  
is posted on the centerline of the claim approximately 10 feet in a EAST direction to the EAST  
end line and 1440 feet in a WEST direction to the WEST end line. This claim is marked by six  
monuments, one at each corner and one at the center of each end line of the claim.

The location monument on which this notice is posted is situated within Section 15, Township 5  
S, Range 13 E, Gila Salt River Base and Meridian, Arizona and this claim encompasses portions  
of the following quarter section(s), section(s), Township(s) and Range(s) SW 1/4, SECTION 15,  
T5S-R13E

Gila Salt River Base and Meridian, Arizona.

The locality of this claim with reference to some natural object or permanent monument and additional information  
(if any) concerning its locality are as follows: THE SOUTHEAST CORNER OF THIS CLAIM IS  
1,800 FEET NORTH & 8,700 FEET WEST OF THE SOUTHEAST CORNER OF  
SECTION 14, T5S-R13E

The above information is shown on the attached map.

DATED AND POSTED on the ground this 22<sup>ND</sup> day of NOVEMBER, 2016.

☐ LOCATOR(s) ☒ AGENT

Print Name(s) JODY A. STONE, RLS

Signature(s) [Signature]

Form MCF100  
Revised July 2014

This form is available from the Arizona Geological Survey and may be reproduced.

AMC440981

# "DB-84" CLAIM

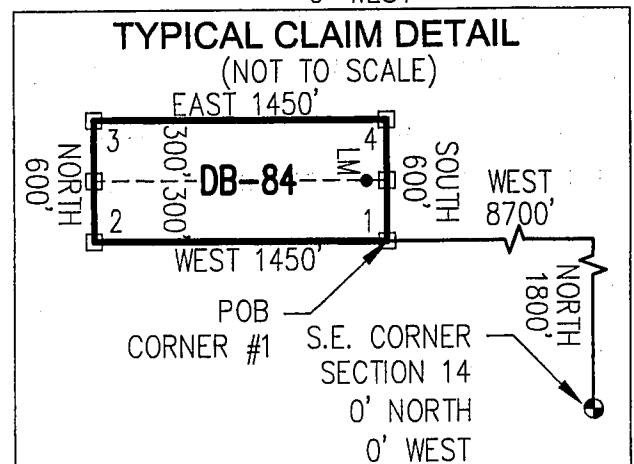
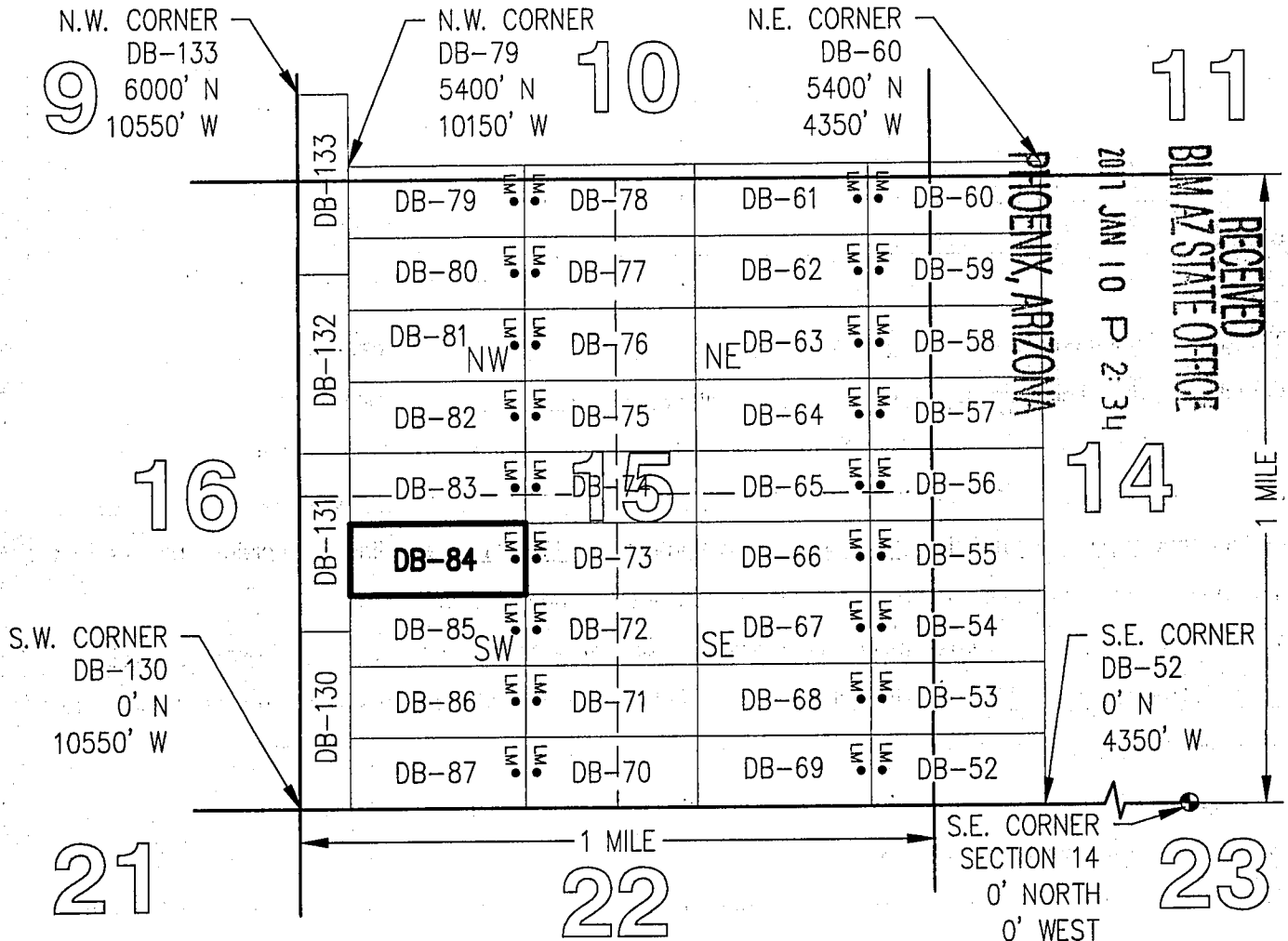
## LOCATION OF THE DB-01 THROUGH DB-136 LODE CLAIMS

SITUATED IN SECTIONS 9, 10, 11, 14 AND 15, T5S,  
R13E, G&SRM, PINAL COUNTY, AZ

ALL CLAIMS ARE 1450' IN LENGTH & 600' IN WIDTH

### EXCEPT:

CLAIM NUMBERS 130 THROUGH 135 WHICH ARE 1500' IN LENGTH & 400' IN WIDTH  
AND CLAIM NUMBER 136 WHICH IS 1200' IN LENGTH & 400' IN WIDTH







OFFICIAL RECORDS OF  
PINAL COUNTY RECORDER  
VIRGINIA ROSS

Return to Address  
Listed Below

DATE/TIME: 12/16/2016 1124  
FEE: \$10.00  
PAGES: 2  
FEE NUMBER: 2016-084617



LOCATION NOTICE FOR LODE MINING CLAIM

☐ Amendment BLM Serial # \_\_\_\_\_

NOTICE IS HEREBY GIVEN that the DB-85  
\_\_\_\_\_ lode mining claim has been located  
by FREEPORT MCMORAN  
MINERAL PROPERTIES, INC whose current mailing  
address is 333 NORTH CENTRAL AVE  
PHOENIX, AZ 85004

BLM  
Date  
Stamp

RECEIVED  
BLM AZ STATE OFFICE  
2017 JAN 10 P 2:34  
PHOENIX, ARIZONA

ATC440982

The general course of this claim is EAST-WEST and it is situated in PINAL  
County, Arizona. This claim is 1450 feet in length and 600 feet in width.

19.97 Total Claim Acreage. This claim runs from the location monument on which this location notice  
is posted on the centerline of the claim approximately 10 feet in a EAST direction to the EAST  
end line and 1440 feet in a WEST direction to the WEST end line. This claim is marked by six  
monuments, one at each corner and one at the center of each end line of the claim.

The location monument on which this notice is posted is situated within Section 15, Township 5  
S, Range 13 E, Gila Salt River Base and Meridian, Arizona and this claim encompasses portions  
of the following quarter section(s), section(s), Township(s) and Range(s) SW 1/4, SECTION 15,  
T5S-R13E

Gila Salt River Base and Meridian, Arizona.

The locality of this claim with reference to some natural object or permanent monument and additional information  
(if any) concerning its locality are as follows: THE SOUTHEAST CORNER OF THIS CLAIM IS  
1,200 FEET NORTH & 8,700 FEET WEST OF THE SOUTHEAST CORNER OF  
SECTION 14, T5S-R13E

The above information is shown on the attached map.

DATED AND POSTED on the ground this 22<sup>ND</sup> day of NOVEMBER, 2016.

☐ LOCATOR(s) ☒ AGENT

Print Name(s) JODY A. STONE, RLS

Signature(s)

Form MCF100  
Revised July 2014

This form is available from the Arizona Geological Survey and may be reproduced.

# "DB-85" CLAIM

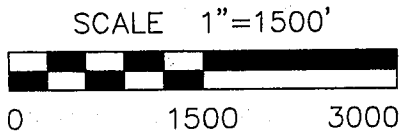
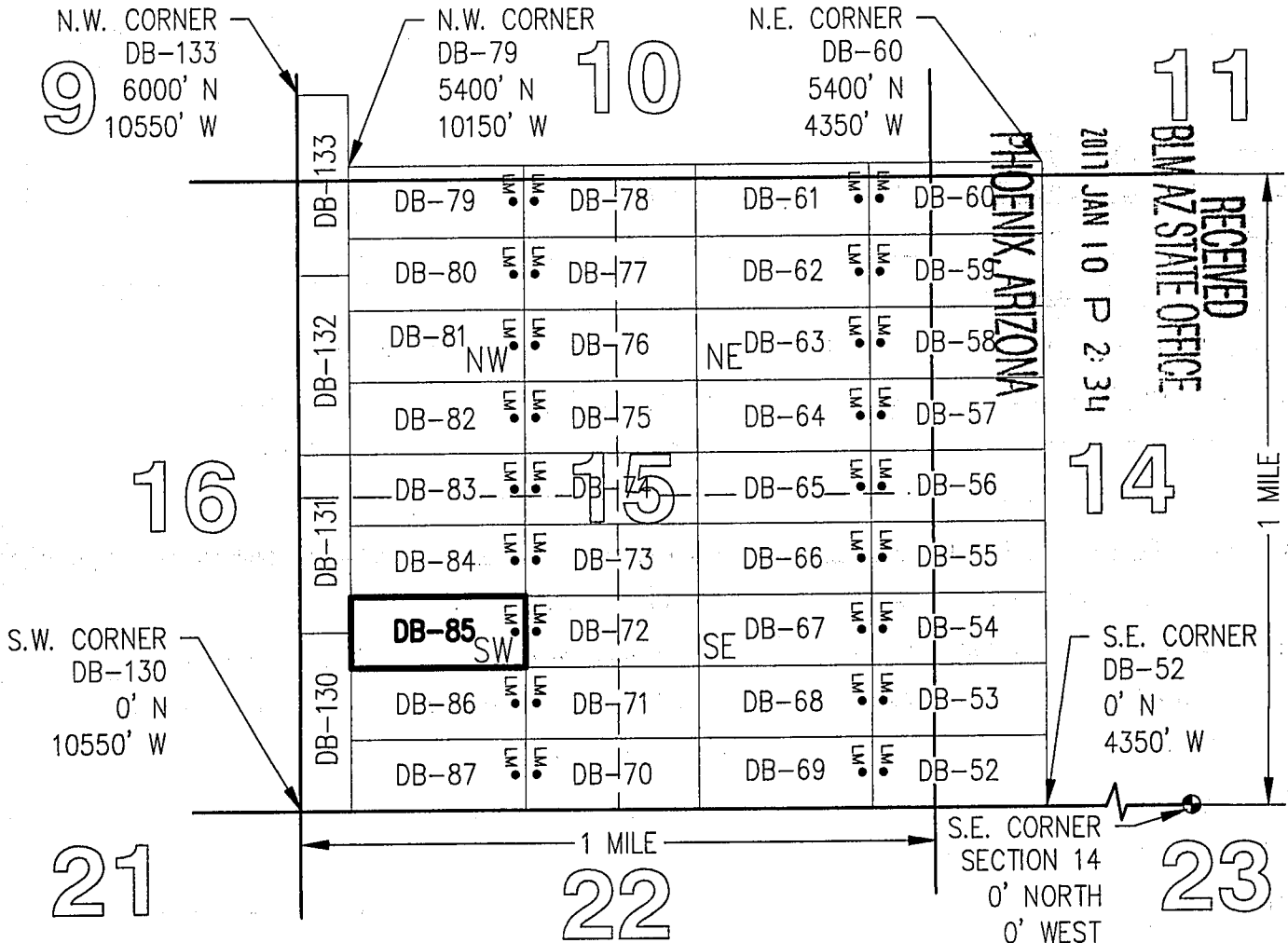

## LOCATION OF THE DB-01 THROUGH DB-136 LODE CLAIMS

SITUATED IN SECTIONS 9, 10, 11, 14 AND 15, T5S, R13E, G&SRM, PINAL COUNTY, AZ

ALL CLAIMS ARE 1450' IN LENGTH & 600' IN WIDTH

### EXCEPT:

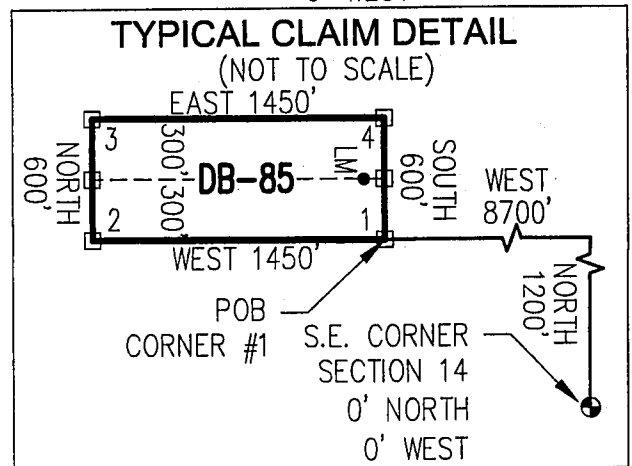
CLAIM NUMBERS 130 THROUGH 135 WHICH ARE 1500' IN LENGTH & 400' IN WIDTH  
AND CLAIM NUMBER 136 WHICH IS 1200' IN LENGTH & 400' IN WIDTH



TOTAL CLAIM ACREAGE = 19.97 +/- ACRES

□ INDICATES END CENTER OR CORNER OF LODE CLAIM. SET 2"x2"x5' WOODEN POST (TYPICAL).

LM • INDICATES LOCATION MONUMENT. SET 2"x2"x5' WOODEN POST 10' FROM AN END CENTER ON THE CENTERLINE OF THE CLAIM (TYPICAL).



ANCL 410982



OFFICIAL RECORDS OF  
PINAL COUNTY RECORDER  
VIRGINIA ROSS

Return to Address  
Listed Below

DATE/TIME: 12/16/2016 1124  
FEE: \$10.00  
PAGES: 2  
FEE NUMBER: 2016-084618



LOCATION NOTICE FOR LODE MINING CLAIM

☐ Amendment BLM Serial # \_\_\_\_\_

NOTICE IS HEREBY GIVEN that the DB-86  
\_\_\_\_\_ lode mining claim has been located  
by FREEPORT MCMORAN  
MINERAL PROPERTIES, INC whose current mailing  
address is 333 NORTH CENTRAL AVE  
PHOENIX, AZ 85004

BLM  
Date  
Stamp

RECEIVED  
BLM AZ STATE OFFICE  
2017 JAN 10 P 2:34  
PHOENIX, ARIZONA

The general course of this claim is EAST-WEST and it is situated in PINAL  
County, Arizona. This claim is 1450 feet in length and 600 feet in width.

19.97 Total Claim Acreage. This claim runs from the location monument on which this location notice  
is posted on the centerline of the claim approximately 10 feet in a EAST direction to the EAST  
end line and 1440 feet in a WEST direction to the WEST end line. This claim is marked by six  
monuments, one at each corner and one at the center of each end line of the claim.

The location monument on which this notice is posted is situated within Section 15, Township 5  
S, Range 13 E, Gila Salt River Base and Meridian, Arizona and this claim encompasses portions  
of the following quarter section(s), section(s), Township(s) and Range(s) SW 1/4, SECTION 15,  
T5S-R13E

Gila Salt River Base and Meridian, Arizona.

The locality of this claim with reference to some natural object or permanent monument and additional information  
(if any) concerning its locality are as follows: THE SOUTHEAST CORNER OF THIS CLAIM IS  
600 FEET NORTH & 8,700 FEET WEST OF THE SOUTHEAST CORNER OF  
SECTION 14, T5S-R13E

The above information is shown on the attached map.

DATED AND POSTED on the ground this 22<sup>ND</sup> day of NOVEMBER, 2016.

☐ LOCATOR(s) ☒ AGENT

Print Name(s) JODY A. STONE, RLS

Signature(s) \_\_\_\_\_

Form MCF100  
Revised July 2014

This form is available from the Arizona Geological Survey and may be reproduced.

ATTACHED 0983

# "DB-86" CLAIM

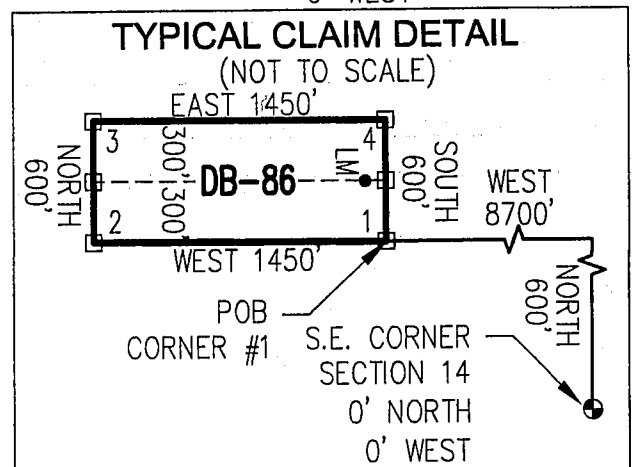
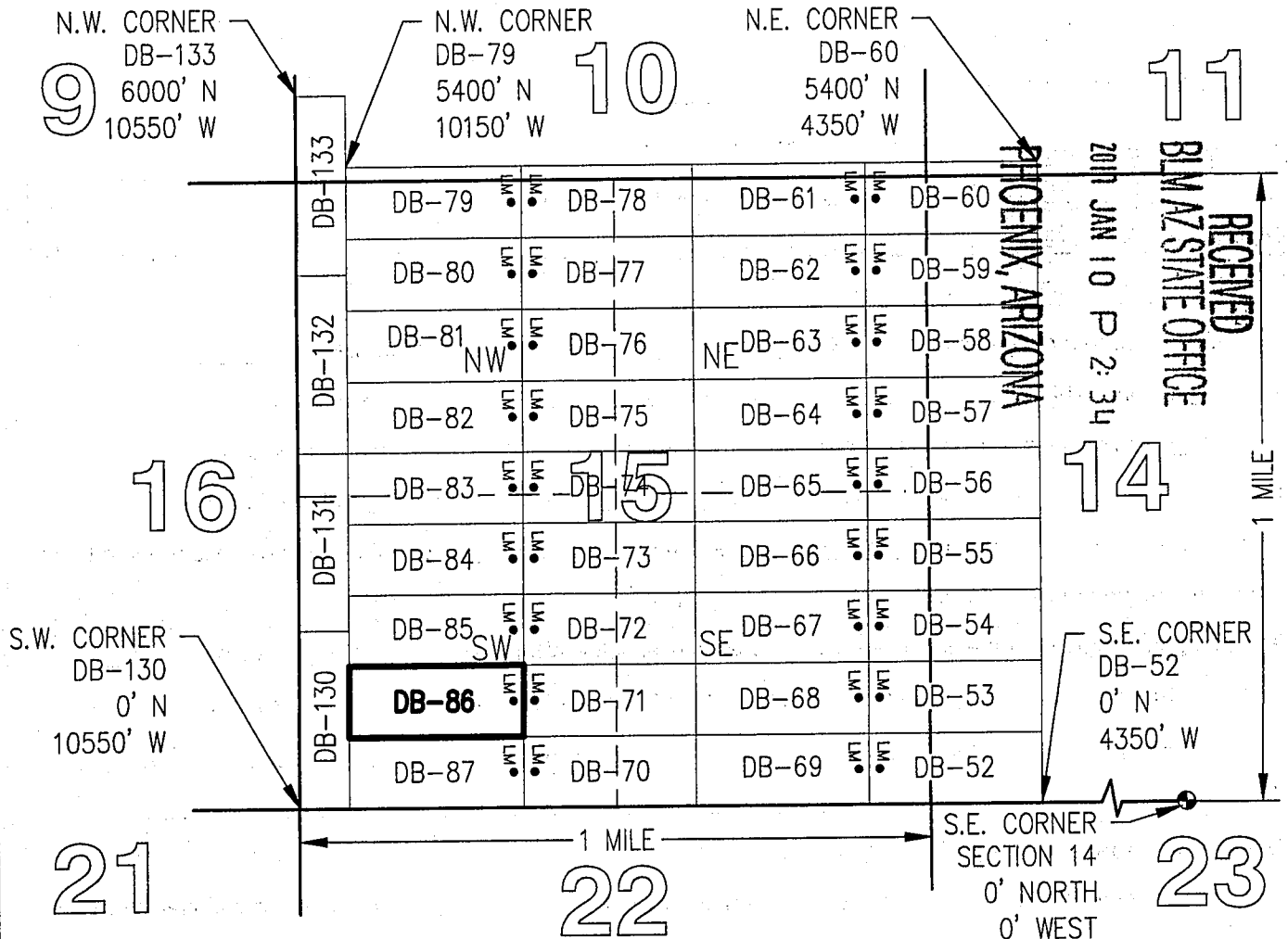
## LOCATION OF THE DB-01 THROUGH DB-136 LODE CLAIMS

SITUATED IN SECTIONS 9, 10, 11, 14 AND 15, T5S,  
R13E, G&SRM, PINAL COUNTY, AZ

ALL CLAIMS ARE 1450' IN LENGTH & 600' IN WIDTH

### EXCEPT:

CLAIM NUMBERS 130 THROUGH 135 WHICH ARE 1500' IN LENGTH & 400' IN WIDTH  
AND CLAIM NUMBER 136 WHICH IS 1200' IN LENGTH & 400' IN WIDTH





OFFICIAL RECORDS OF  
PINAL COUNTY RECORDER  
VIRGINIA ROSS

2  
\*\*Return to Address\*\*  
Listed Below

DATE/TIME: 12/16/2016 1124  
FEE: \$10.00  
PAGES: 2  
FEE NUMBER: 2016-084619



LOCATION NOTICE FOR LODE MINING CLAIM

☐ Amendment BLM Serial # \_\_\_\_\_

NOTICE IS HEREBY GIVEN that the DB-87

\_\_\_\_\_ lode mining claim has been located  
by FREEPORT MCMORAN  
MINERAL PROPERTIES, INC whose current mailing  
address is 333 NORTH CENTRAL AVE  
PHOENIX, AZ 85004

BLM  
Date  
Stamp

RECEIVED  
BLM AZ STATE OFFICE  
2017 JAN 10 P 2:34  
PHOENIX, ARIZONA

The general course of this claim is EAST-WEST and it is situated in PINAL  
County, Arizona. This claim is 1450 feet in length and 600 feet in width.

19.97 Total Claim Acreage. This claim runs from the location monument on which this location notice  
is posted on the centerline of the claim approximately 10 feet in a EAST direction to the EAST  
end line and 1440 feet in a WEST direction to the WEST end line. This claim is marked by six  
monuments, one at each corner and one at the center of each end line of the claim.

The location monument on which this notice is posted is situated within Section 15, Township 5  
S, Range 13 E, Gila Salt River Base and Meridian, Arizona and this claim encompasses portions  
of the following quarter section(s), section(s), Township(s) and Range(s) SW 1/4, SECTION 15,  
T5S-R13E

Gila Salt River Base and Meridian, Arizona.

The locality of this claim with reference to some natural object or permanent monument and additional information  
(if any) concerning its locality are as follows: THE SOUTHEAST CORNER OF THIS CLAIM IS  
0 FEET NORTH & 8,700 FEET WEST OF THE SOUTHEAST CORNER OF  
SECTION 14, T5S-R13E

The above information is shown on the attached map.

DATED AND POSTED on the ground this 22<sup>ND</sup> day of NOVEMBER, 2016.

☐ LOCATOR(s) ☒ AGENT

Print Name(s) JODY A. STONE, RLS

Signature(s)

Form MCF100  
Revised July 2014

This form is available from the Arizona Geological Survey and may be reproduced.

AMC440984

# "DB-87" CLAIM


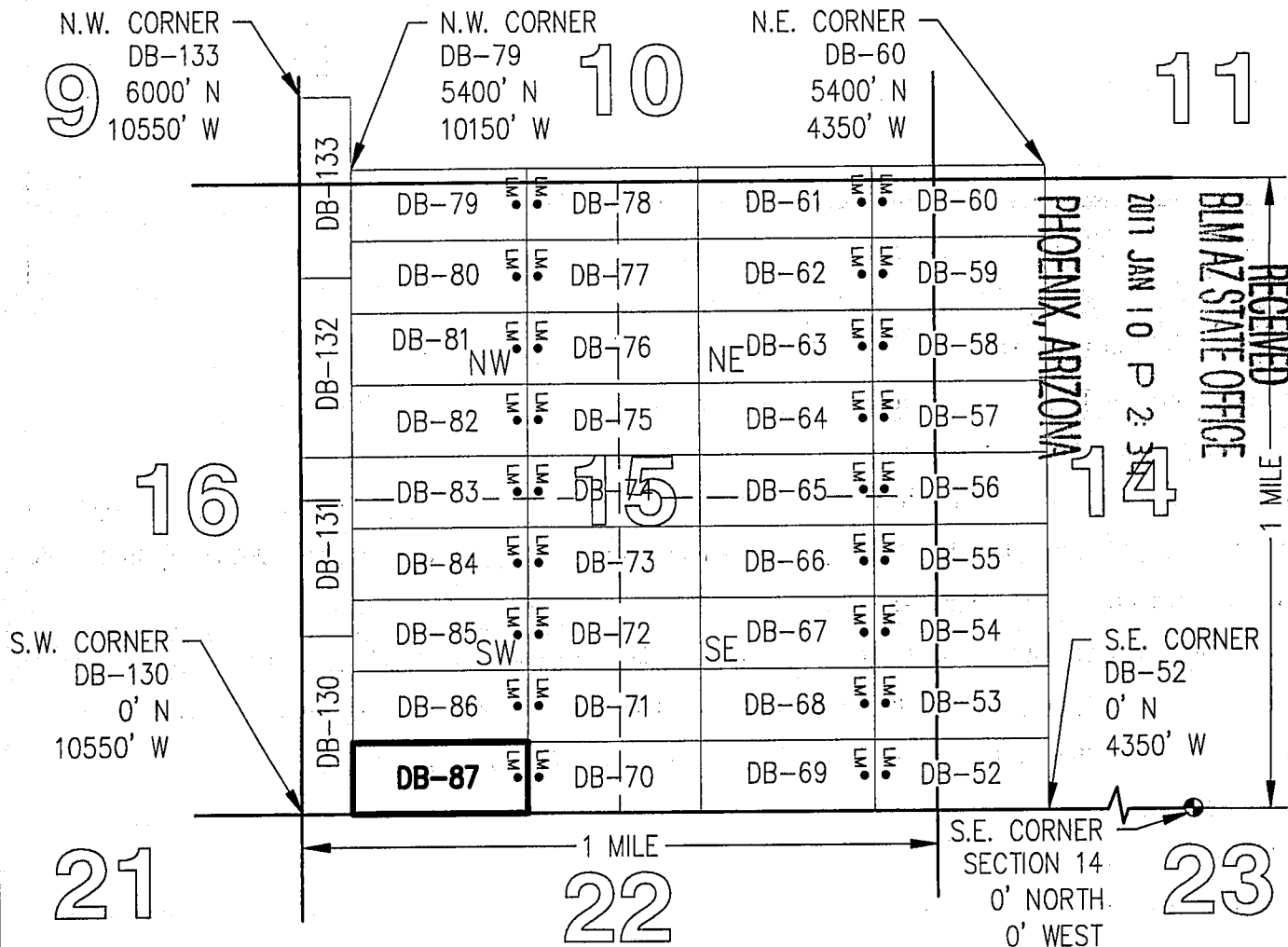
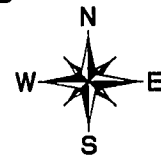
## LOCATION OF THE DB-01 THROUGH DB-136 LODE CLAIMS

SITUATED IN SECTIONS 9, 10, 11, 14 AND 15, T5S,  
R13E, G&SRM, PINAL COUNTY, AZ

ALL CLAIMS ARE 1450' IN LENGTH & 600' IN WIDTH

### EXCEPT:

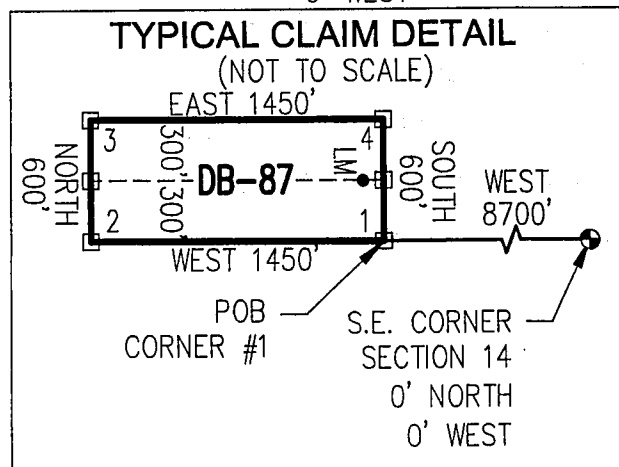
CLAIM NUMBERS 130 THROUGH 135 WHICH ARE 1500' IN LENGTH & 400' IN WIDTH  
AND CLAIM NUMBER 136 WHICH IS 1200' IN LENGTH & 400' IN WIDTH



TOTAL CLAIM ACREAGE = 19.97 +/- ACRES

□ INDICATES END CENTER OR CORNER OF LODE CLAIM. SET 2"x2"x5' WOODEN POST (TYPICAL).

LM • INDICATES LOCATION MONUMENT. SET 2"x2"x5' WOODEN POST 10' FROM AN END CENTER ON THE CENTERLINE OF THE CLAIM (TYPICAL).



AMC440984

^^Return to Address^^  
Listed Below

DATE/TIME: 12/16/2016 1124  
FEE: \$10.00  
PAGES: 2  
FEE NUMBER: 2016-084620



## LOCATION NOTICE FOR LODE MINING CLAIM

☐ Amendment    BLM Serial # \_\_\_\_\_

NOTICE IS HEREBY GIVEN that the DB-88

\_\_\_\_\_ lode mining claim has been located  
by FREEPORT MCMORAN  
MINERAL PROPERTIES, INC whose current mailing  
address is 333 NORTH CENTRAL AVE  
PHOENIX, AZ 85004

BLM  
Date  
Stamp

RECEIVED  
BLMAZ STATE OFFICE  
2011 JAN 10 P 2:34  
PHOENIX, ARIZONA

The general course of this claim is EAST-WEST and it is situated in PINAL County, Arizona. This claim is 1450 feet in length and 600 feet in width.

19.97 Total Claim Acreage. This claim runs from the location monument on which this location notice is posted on the centerline of the claim approximately 10 feet in a WEST direction to the WEST end line and 1440 feet in a EAST direction to the EAST end line. This claim is marked by six monuments, one at each corner and one at the center of each end line of the claim.

The location monument on which this notice is posted is situated within Section 10, Township 5  
S, Range 13 E, Gila Salt River Base and Meridian, Arizona and this claim encompasses portions  
of the following quarter section(s), section(s), Township(s) and Range(s) SE 1/4, SECTION 10 &  
SW 1/4, SECTION 11, T5S-R13E


**Gila Salt River Base and Meridian, Arizona.**

The locality of this claim with reference to some natural object or permanent monument and additional information (if any) concerning its locality are as follows: THE SOUTHEAST CORNER OF THIS CLAIM IS  
5,400 FEET NORTH & 4,350 FEET WEST OF THE SOUTHEAST CORNER OF  
SECTION 14, T5S-R13E The above information is shown on the attached map.

DATED AND POSTED on the ground this 21<sup>ST</sup> day of NOVEMBER, 2016.

☐ LOCATOR(s)      ☒ AGENT

Print Name(s) JODY A. STONE, RLS

Signature(s) 

**Form MCF100**  
Revised July 2014

ANC 110985

# "DB-88" CLAIM

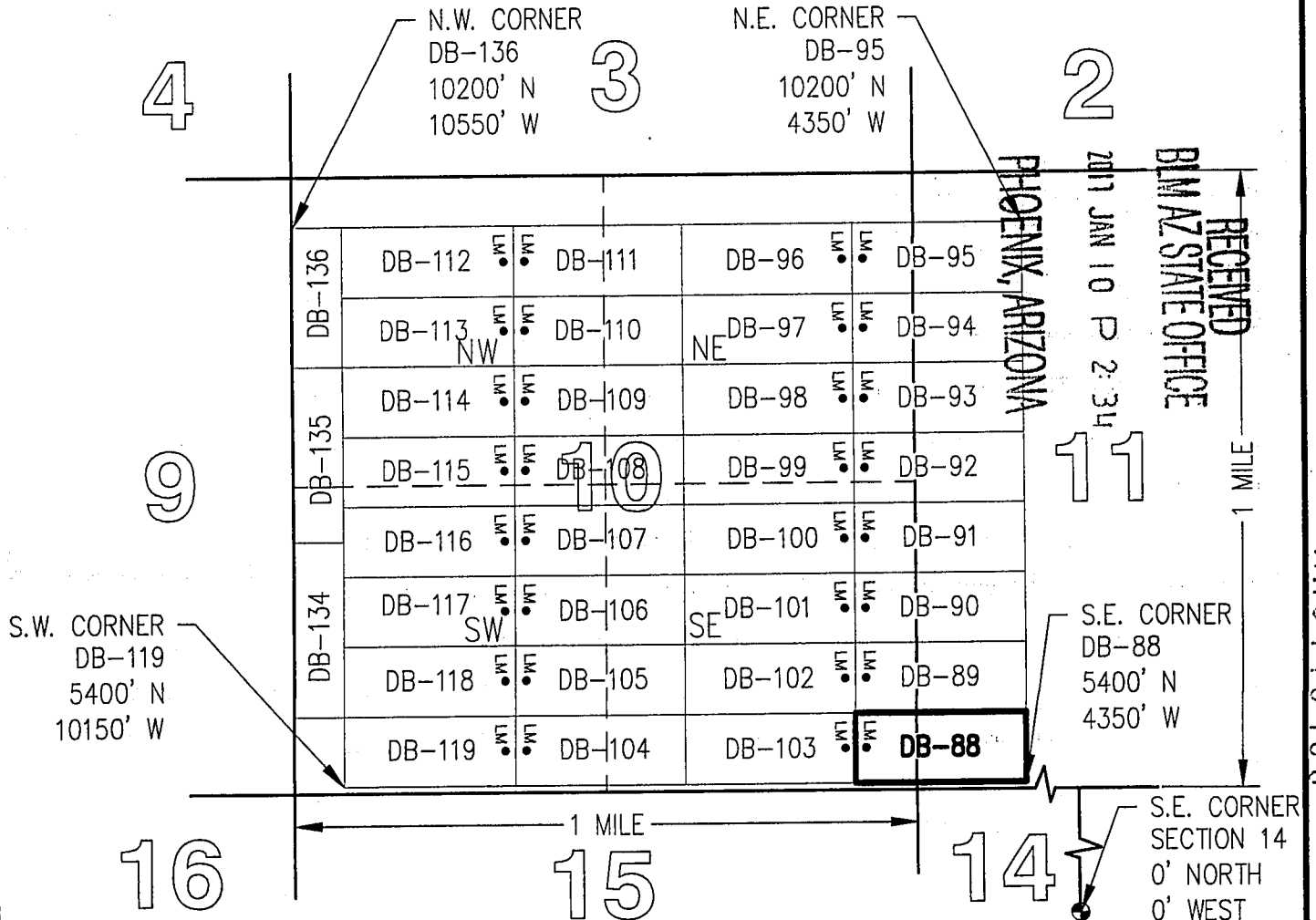
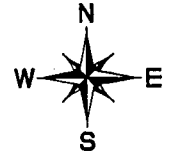
## LOCATION OF THE DB-01 THROUGH DB-136 LODE CLAIMS

SITUATED IN SECTIONS 9, 10, 11, 14 AND 15, T5S,  
R13E, G&SRM, PINAL COUNTY, AZ

ALL CLAIMS ARE 1450' IN LENGTH & 600' IN WIDTH

### EXCEPT:

CLAIM NUMBERS 130 THROUGH 135 WHICH ARE 1500' IN LENGTH & 400' IN WIDTH  
AND CLAIM NUMBER 136 WHICH IS 1200' IN LENGTH & 400' IN WIDTH

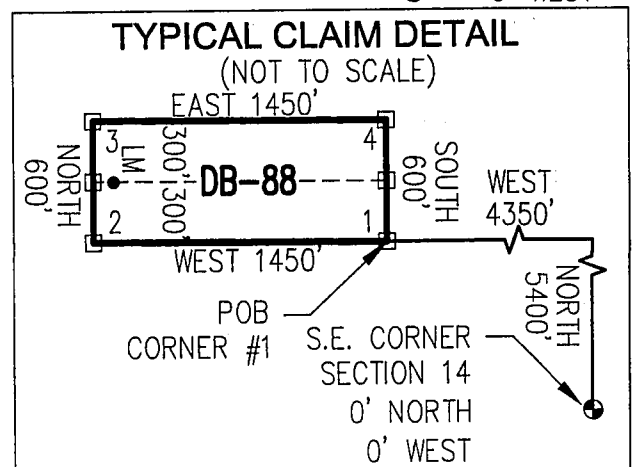


AMC440985

TOTAL CLAIM ACREAGE = 19.97 +/- ACRES

□ INDICATES END CENTER OR CORNER OF LODE CLAIM. SET 2"x2"x5' WOODEN POST (TYPICAL).

LM • INDICATES LOCATION MONUMENT. SET 2"x2"x5' WOODEN POST 10' FROM AN END CENTER ON THE CENTERLINE OF THE CLAIM (TYPICAL).







OFFICIAL RECORDS OF  
PINAL COUNTY RECORDER  
VIRGINIA ROSS

AZ 0

\*\*Return to Address\*\*  
Listed Below

DATE/TIME: 12/16/2016 1124  
FEE: \$10.00  
PAGES: 2  
FEE NUMBER: 2016-084621



LOCATION NOTICE FOR LODE MINING CLAIM

☐ Amendment BLM Serial # \_\_\_\_\_

NOTICE IS HEREBY GIVEN that the DB-89

\_\_\_\_\_ lode mining claim has been located  
by FREEPORT MCMORAN  
MINERAL PROPERTIES, INC whose current mailing  
address is 333 NORTH CENTRAL AVE  
PHOENIX, AZ 85004

BLM  
Date  
Stamp

RECEIVED  
BLM AZ STATE OFFICE  
2017 JAN 10 P 2:34  
PHOENIX, ARIZONA

The general course of this claim is EAST-WEST and it is situated in PINAL  
County, Arizona. This claim is 1450 feet in length and 600 feet in width.

19.97 Total Claim Acreage. This claim runs from the location monument on which this location notice  
is posted on the centerline of the claim approximately 10 feet in a WEST direction to the WEST  
end line and 1440 feet in a EAST direction to the EAST end line. This claim is marked by six  
monuments, one at each corner and one at the center of each end line of the claim.

The location monument on which this notice is posted is situated within Section 10, Township 5  
S, Range 13 E, Gila Salt River Base and Meridian, Arizona and this claim encompasses portions  
of the following quarter section(s), section(s), Township(s) and Range(s) SE 1/4, SECTION 10 &  
SW 1/4, SECTION 11, T5S-R13E

Gila Salt River Base and Meridian, Arizona.

The locality of this claim with reference to some natural object or permanent monument and additional information  
(if any) concerning its locality are as follows: THE SOUTHEAST CORNER OF THIS CLAIM IS  
6,000 FEET NORTH & 4,350 FEET WEST OF THE SOUTHEAST CORNER OF  
SECTION 14, T5S-R13E

The above information is shown on the attached map.

DATED AND POSTED on the ground this 21<sup>ST</sup> day of NOVEMBER, 2016.

☐ LOCATOR(s) ☒ AGENT

Print Name(s) JODY A. STONE, RLS

Signature(s)

Form MCF100  
Revised July 2014

This form is available from the Arizona Geological Survey and may be reproduced.

ANCH 40986

# "DB-89" CLAIM

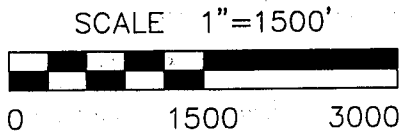
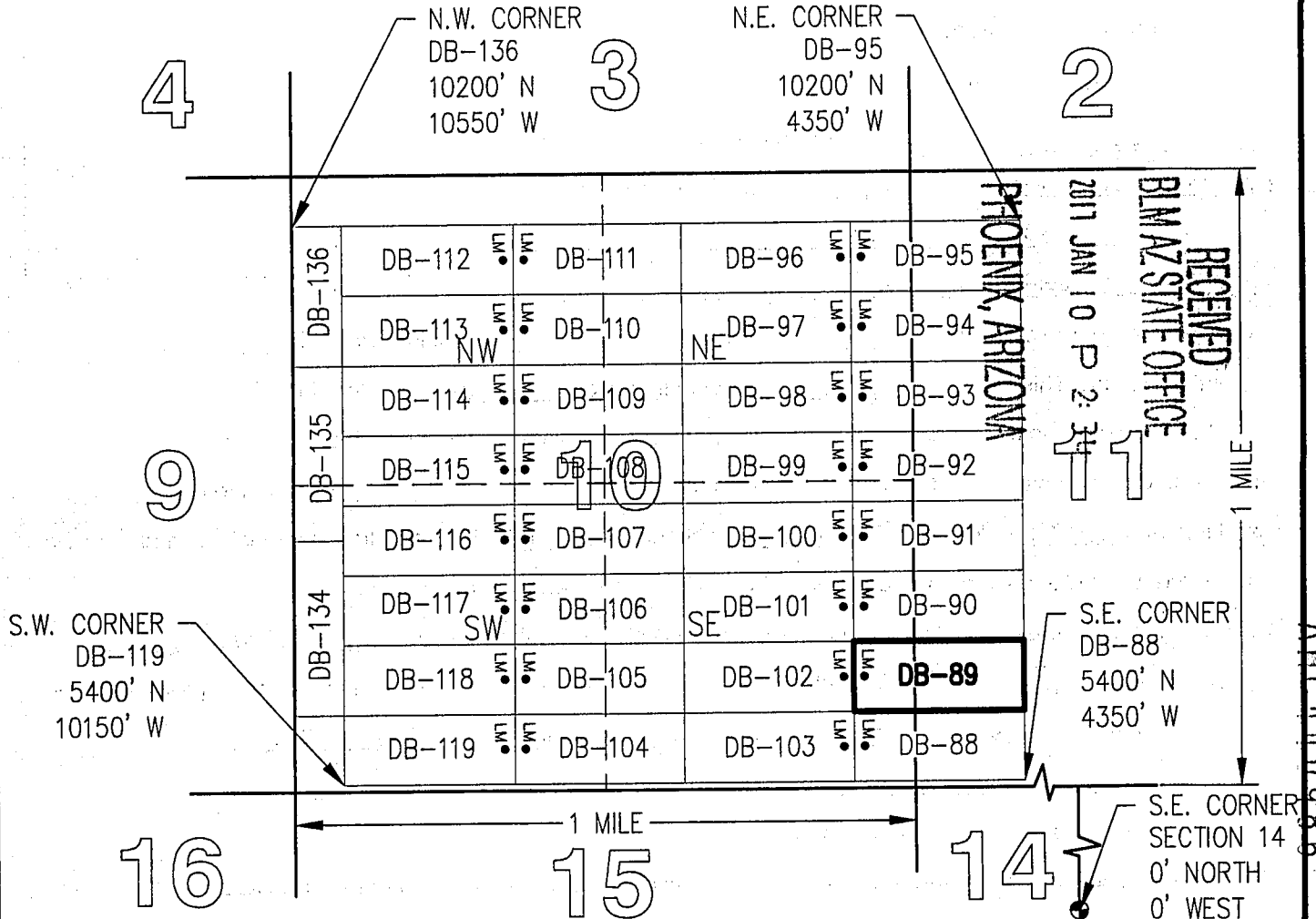
## LOCATION OF THE DB-01 THROUGH DB-136 LODGE CLAIMS

SITUATED IN SECTIONS 9, 10, 11, 14 AND 15, T5S,  
R13E, G&SRM, PINAL COUNTY, AZ

ALL CLAIMS ARE 1450' IN LENGTH & 600' IN WIDTH

### EXCEPT:

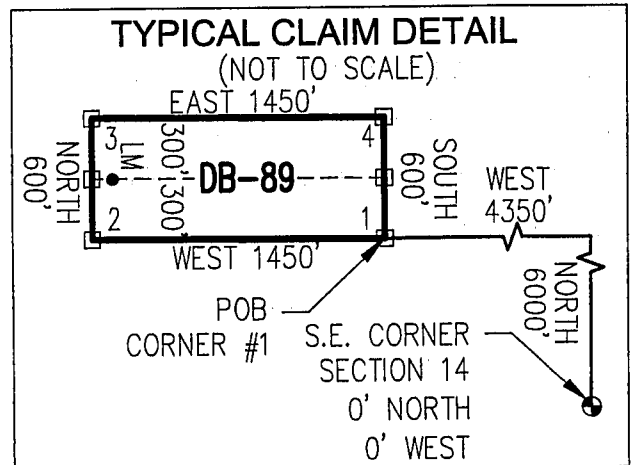
CLAIM NUMBERS 130 THROUGH 135 WHICH ARE 1500' IN LENGTH & 400' IN WIDTH  
AND CLAIM NUMBER 136 WHICH IS 1200' IN LENGTH & 400' IN WIDTH



TOTAL CLAIM ACREAGE = 19.97 +/- ACRES

□ INDICATES END CENTER OR CORNER OF LODGE CLAIM. SET 2"x2"x5' WOODEN POST (TYPICAL).

LM • INDICATES LOCATION MONUMENT. SET 2"x2"x5' WOODEN POST 10' FROM AN END CENTER ON THE CENTERLINE OF THE CLAIM (TYPICAL).





OFFICIAL RECORDS OF  
PINAL COUNTY RECORDER  
VIRGINIA ROSS

\*\*Return to Address\*\*  
Listed Below

DATE/TIME: 12/16/2016 1124  
FEE: \$10.00  
PAGES: 2  
FEE NUMBER: 2016-084622



LOCATION NOTICE FOR LODE MINING CLAIM

☐ Amendment BLM Serial # \_\_\_\_\_

NOTICE IS HEREBY GIVEN that the DB-90

\_\_\_\_\_ lode mining claim has been located  
by FREEPORT MCMORAN  
MINERAL PROPERTIES, INC whose current mailing  
address is 333 NORTH CENTRAL AVE  
PHOENIX, AZ 85004

BLM  
Date  
Stamp

RECEIVED  
BLM AZ STATE OFFICE  
2017 JAN 10 P 2:34  
PHOENIX, ARIZONA

The general course of this claim is EAST-WEST and it is situated in PINAL  
County, Arizona. This claim is 1450 feet in length and 600 feet in width.

19.97 Total Claim Acreage. This claim runs from the location monument on which this location notice  
is posted on the centerline of the claim approximately 10 feet in a WEST direction to the WEST  
end line and 1440 feet in a EAST direction to the EAST end line. This claim is marked by six  
monuments, one at each corner and one at the center of each end line of the claim.

The location monument on which this notice is posted is situated within Section 10, Township 5  
S, Range 13 E, Gila Salt River Base and Meridian, Arizona and this claim encompasses portions  
of the following quarter section(s), section(s), Township(s) and Range(s) SE 1/4, SECTION 10 &  
SW 1/4, SECTION 11, T5S-R13E

Gila Salt River Base and Meridian, Arizona.

The locality of this claim with reference to some natural object or permanent monument and additional information  
(if any) concerning its locality are as follows: THE SOUTHEAST CORNER OF THIS CLAIM IS  
6,600 FEET NORTH & 4,350 FEET WEST OF THE SOUTHEAST CORNER OF  
SECTION 14, T5S-R13E

The above information is shown on the attached map.

DATED AND POSTED on the ground this 21<sup>ST</sup> day of NOVEMBER, 2016.

☐ LOCATOR(s) ☒ AGENT

Print Name(s) JODY A. STONE, RLS

Signature(s) \_\_\_\_\_

Form MCF100  
Revised July 2014

This form is available from the Arizona Geological Survey and may be reproduced.

AMC440987

# "DB-90" CLAIM

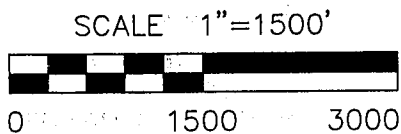
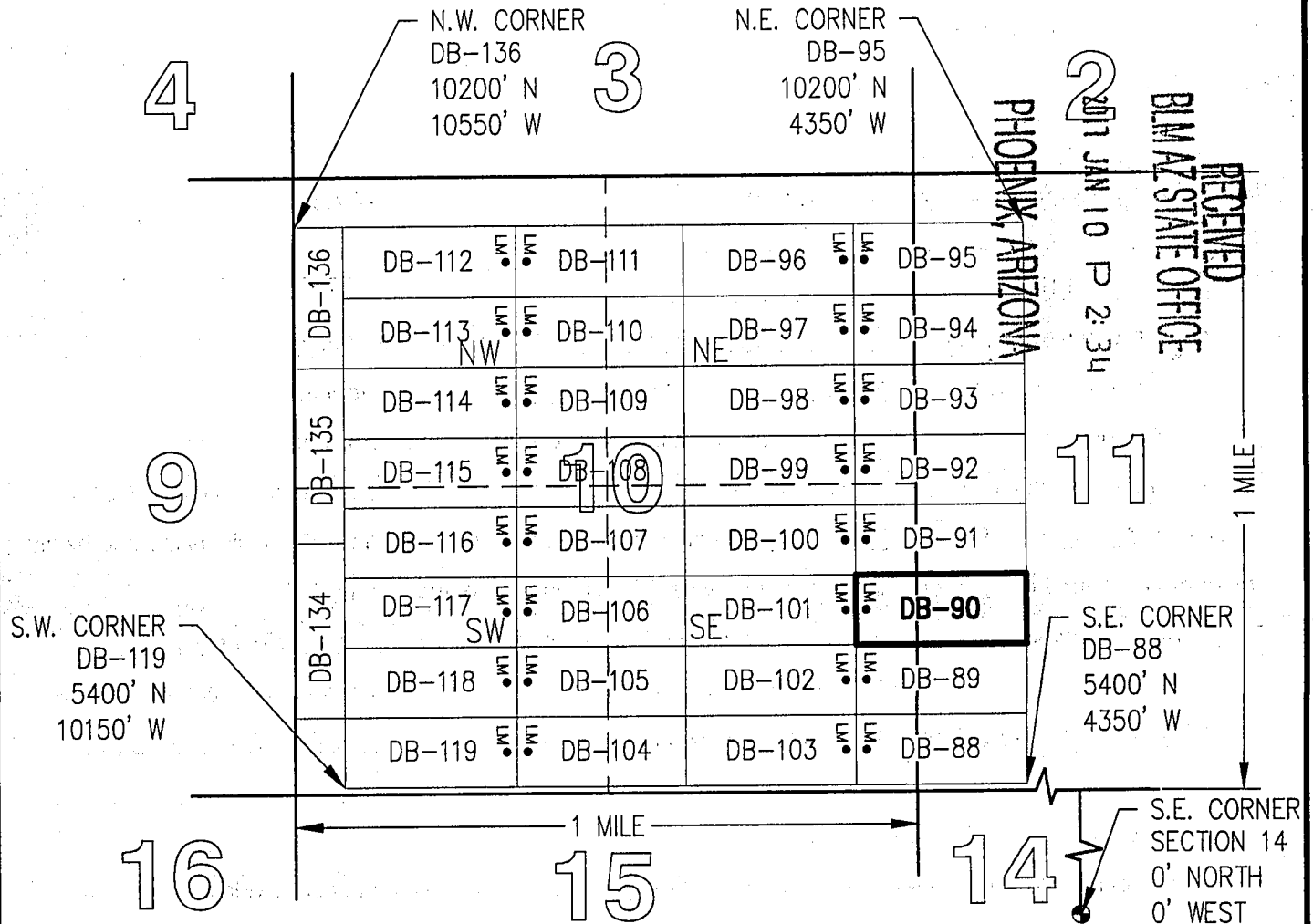

## LOCATION OF THE DB-01 THROUGH DB-136 LODE CLAIMS

SITUATED IN SECTIONS 9, 10, 11, 14 AND 15, T5S,  
R13E, G&SRM, PINAL COUNTY, AZ

ALL CLAIMS ARE 1450' IN LENGTH & 600' IN WIDTH

### EXCEPT:

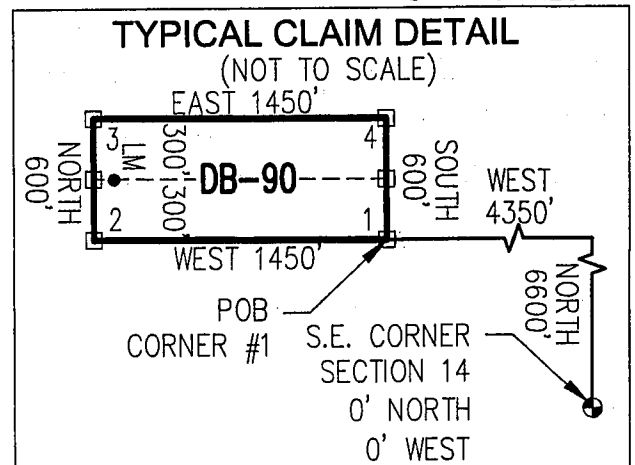
CLAIM NUMBERS 130 THROUGH 135 WHICH ARE 1500' IN LENGTH & 400' IN WIDTH  
AND CLAIM NUMBER 136 WHICH IS 1200' IN LENGTH & 400' IN WIDTH



TOTAL CLAIM ACREAGE = 19.97 +/- ACRES

□ INDICATES END CENTER OR CORNER OF LODE CLAIM. SET 2"x2"x5' WOODEN POST (TYPICAL).

LM • INDICATES LOCATION MONUMENT. SET 2"x2"x5' WOODEN POST 10' FROM AN END CENTER ON THE CENTERLINE OF THE CLAIM (TYPICAL).



AHC440981



OFFICIAL RECORDS OF  
PINAL COUNTY RECORDER  
VIRGINIA ROSS

\*\*Return to Address\*\*  
Listed Below

DATE/TIME: 12/16/2016 1124  
FEE: \$10.00  
PAGES: 2  
FEE NUMBER: 2016-084623



LOCATION NOTICE FOR LODE MINING CLAIM

☐ Amendment BLM Serial # \_\_\_\_\_

NOTICE IS HEREBY GIVEN that the DB-91  
\_\_\_\_\_ lode mining claim has been located  
by FREEPORT MCMORAN  
MINERAL PROPERTIES, INC whose current mailing  
address is 333 NORTH CENTRAL AVE  
PHOENIX, AZ 85004

BLM  
Date  
Stamp

RECEIVED  
BLM AZ STATE OFFICE  
2017 JAN 10 P 2:34  
PHOENIX, ARIZONA

The general course of this claim is EAST-WEST and it is situated in PINAL  
County, Arizona. This claim is 1450 feet in length and 600 feet in width.

19.97 Total Claim Acreage. This claim runs from the location monument on which this location notice  
is posted on the centerline of the claim approximately 10 feet in a WEST direction to the WEST  
end line and 1440 feet in a EAST direction to the EAST end line. This claim is marked by six  
monuments, one at each corner and one at the center of each end line of the claim.

The location monument on which this notice is posted is situated within Section 10, Township 5  
S, Range 13 E, Gila Salt River Base and Meridian, Arizona and this claim encompasses portions  
of the following quarter section(s), section(s), Township(s) and Range(s) SE 1/4, SECTION 10 &  
SW 1/4, SECTION 11, T5S-R13E

Gila Salt River Base and Meridian, Arizona.

The locality of this claim with reference to some natural object or permanent monument and additional information  
(if any) concerning its locality are as follows: THE SOUTHEAST CORNER OF THIS CLAIM IS  
7,200 FEET NORTH & 4,350 FEET WEST OF THE SOUTHEAST CORNER OF  
SECTION 14, T5S-R13E

The above information is shown on the attached map.

DATED AND POSTED on the ground this 21<sup>ST</sup> day of NOVEMBER, 2016.

☐ LOCATOR(s) ☒ AGENT

Print Name(s) JODY A. STONE, RLS

Signature(s) [Signature]

Form MCF100  
Revised July 2014

This form is available from the Arizona Geological Survey and may be reproduced.

AMC1440988

# "DB-91" CLAIM

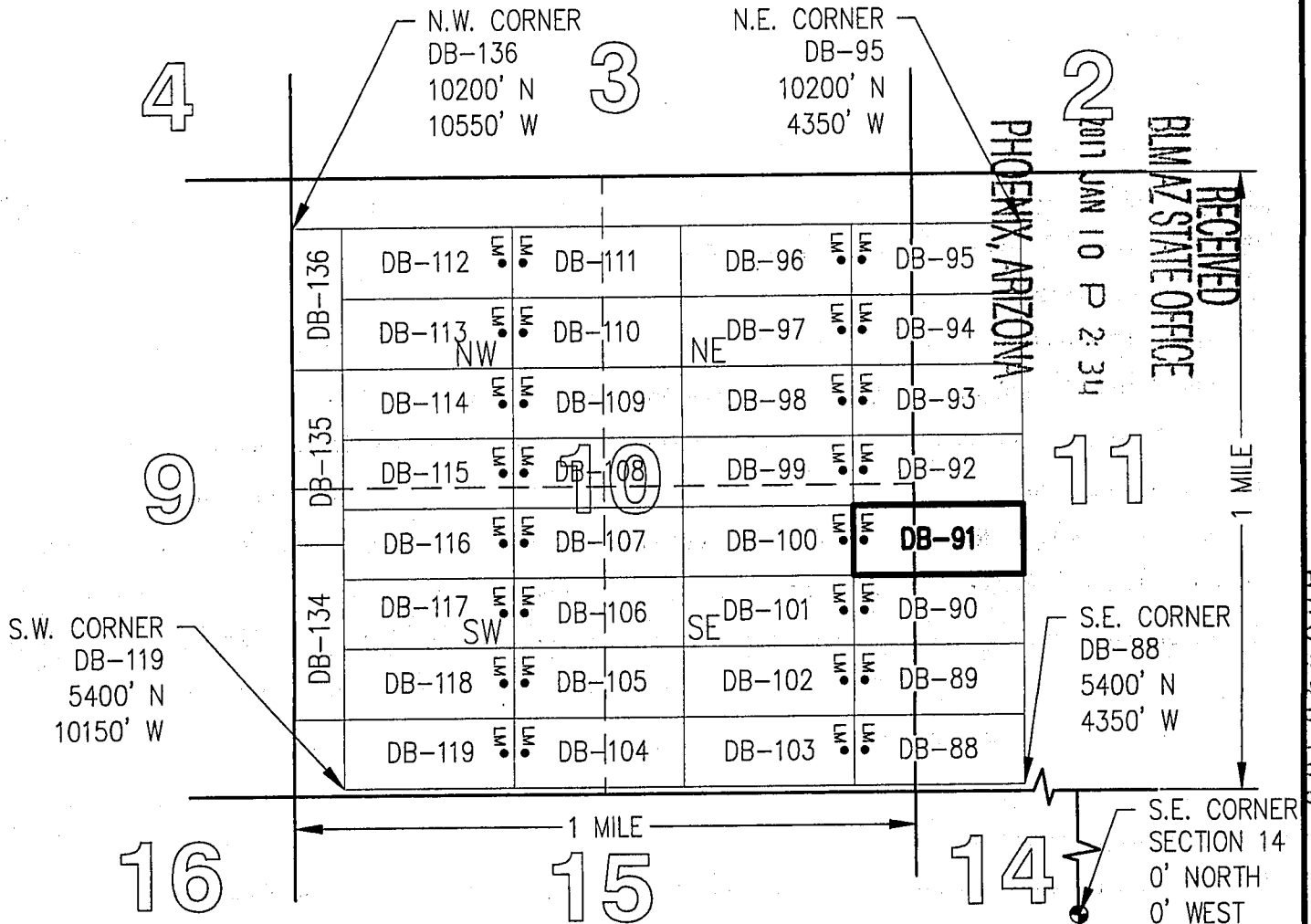

## LOCATION OF THE DB-01 THROUGH DB-136 LODE CLAIMS

SITUATED IN SECTIONS 9, 10, 11, 14 AND 15, T5S,  
R13E, G&SRM, PINAL COUNTY, AZ

ALL CLAIMS ARE 1450' IN LENGTH & 600' IN WIDTH

### EXCEPT:

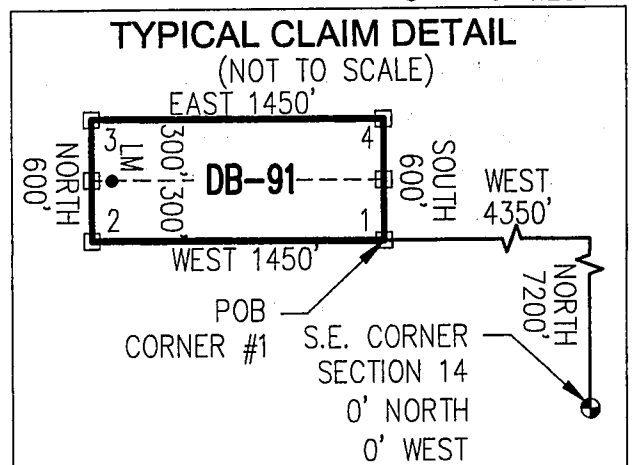
CLAIM NUMBERS 130 THROUGH 135 WHICH ARE 1500' IN LENGTH & 400' IN WIDTH  
AND CLAIM NUMBER 136 WHICH IS 1200' IN LENGTH & 400' IN WIDTH



TOTAL CLAIM ACREAGE = 19.97 +/- ACRES

□ INDICATES END CENTER OR CORNER OF LODE CLAIM. SET 2"x2"x5' WOODEN POST (TYPICAL).

LM • INDICATES LOCATION MONUMENT. SET 2"x2"x5' WOODEN POST 10' FROM AN END CENTER ON THE CENTERLINE OF THE CLAIM (TYPICAL).





OFFICIAL RECORDS OF  
PINAL COUNTY RECORDER  
VIRGINIA ROSS

\*\*Return To Address\*\*  
Listed Below

DATE/TIME: 12/16/2016 1124  
FEE: \$10.00  
PAGES: 2  
FEE NUMBER: 2016-084624



LOCATION NOTICE FOR LODE MINING CLAIM

☐ Amendment BLM Serial # \_\_\_\_\_

NOTICE IS HEREBY GIVEN that the DB-92

\_\_\_\_\_ lode mining claim has been located  
by FREEPORT MCMORAN  
MINERAL PROPERTIES, INC whose current mailing  
address is 333 NORTH CENTRAL AVE  
PHOENIX, AZ 85004

BLM  
Date  
Stamp

RECEIVED  
BLM AZ STATE OFFICE  
2017 JAN 10 P 2:34  
PHOENIX, ARIZONA

The general course of this claim is EAST-WEST and it is situated in PINAL  
County, Arizona. This claim is 1450 feet in length and 600 feet in width.

19.97 Total Claim Acreage. This claim runs from the location monument on which this location notice  
is posted on the centerline of the claim approximately 10 feet in a WEST direction to the WEST  
end line and 1440 feet in a EAST direction to the EAST end line. This claim is marked by six  
monuments, one at each corner and one at the center of each end line of the claim.

The location monument on which this notice is posted is situated within Section 10, Township 5  
S, Range 13 E, Gila Salt River Base and Meridian, Arizona and this claim encompasses portions  
of the following quarter section(s), section(s), Township(s) and Range(s) SE 1/4 & NE 1/4,  
SECTION 10 & NW 1/4 & SW 1/4, SECTION 11, T5S-R13E

Gila Salt River Base and Meridian, Arizona.

The locality of this claim with reference to some natural object or permanent monument and additional information  
(if any) concerning its locality are as follows: THE SOUTHEAST CORNER OF THIS CLAIM IS  
7,800 FEET NORTH & 4,350 FEET WEST OF THE SOUTHEAST CORNER OF  
SECTION 14, T5S-R13E

The above information is shown on the attached map.

DATED AND POSTED on the ground this 21<sup>ST</sup> day of NOVEMBER, 2016.

☐ LOCATOR(s) ☒ AGENT

Print Name(s) JODY A. STONE, RLS

Signature(s) [Signature]

Form MCF100  
Revised July 2014

This form is available from the Arizona Geological Survey and may be reproduced.

AMC440989

# "DB-92" CLAIM

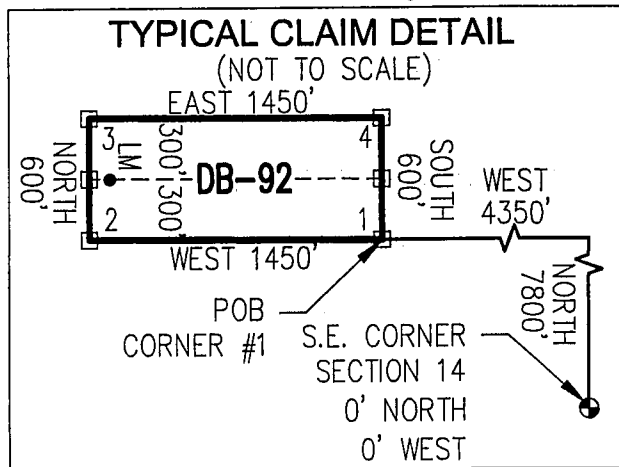
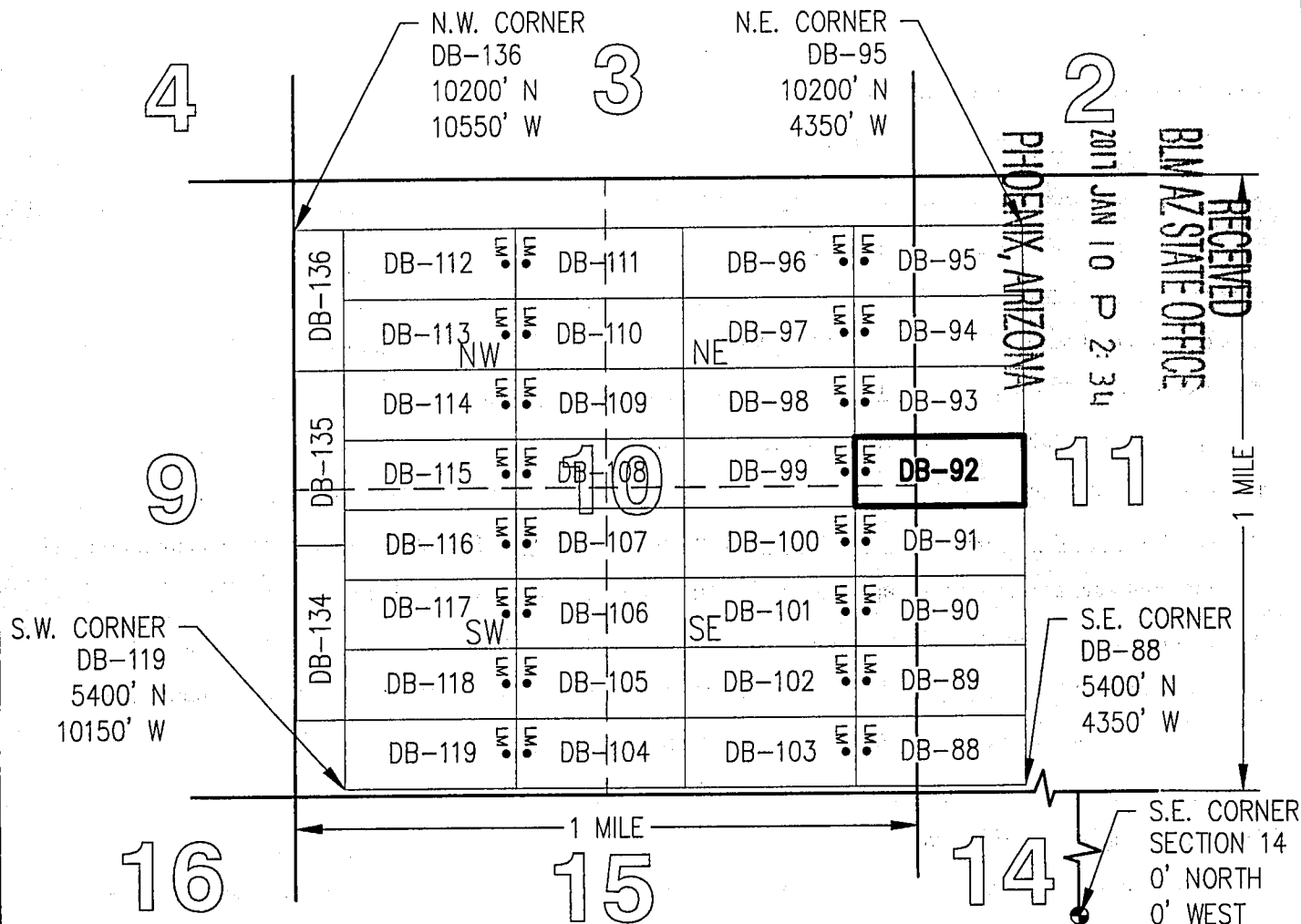
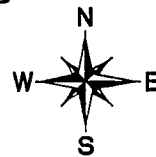
## LOCATION OF THE DB-01 THROUGH DB-136 LODGE CLAIMS

SITUATED IN SECTIONS 9, 10, 11, 14 AND 15, T5S,  
R13E, G&SRM, PINAL COUNTY, AZ

ALL CLAIMS ARE 1450' IN LENGTH & 600' IN WIDTH

### EXCEPT:

CLAIM NUMBERS 130 THROUGH 135 WHICH ARE 1500' IN LENGTH & 400' IN WIDTH  
AND CLAIM NUMBER 136 WHICH IS 1200' IN LENGTH & 400' IN WIDTH





2



OFFICIAL RECORDS OF  
PINAL COUNTY RECORDER  
VIRGINIA ROSS

\*\*Return to Address\*\*  
Listed Below

DATE/TIME: 12/16/2016 1124  
FEE: \$10.00  
PAGES: 2  
FEE NUMBER: 2016-084625



LOCATION NOTICE FOR LODE MINING CLAIM

☐ Amendment BLM Serial # \_\_\_\_\_

NOTICE IS HEREBY GIVEN that the DB-93

\_\_\_\_\_ lode mining claim has been located  
by FREEPORT MCMORAN  
MINERAL PROPERTIES, INC whose current mailing  
address is 333 NORTH CENTRAL AVE  
PHOENIX, AZ 85004

BLM  
Date  
Stamp

RECEIVED  
BLM AZ STATE OFFICE  
2017 JAN 10 P 2:34  
PHOENIX, ARIZONA

The general course of this claim is EAST-WEST and it is situated in PINAL  
County, Arizona. This claim is 1450 feet in length and 600 feet in width.

19.97 Total Claim Acreage. This claim runs from the location monument on which this location notice  
is posted on the centerline of the claim approximately 10 feet in a WEST direction to the WEST  
end line and 1440 feet in a EAST direction to the EAST end line. This claim is marked by six  
monuments, one at each corner and one at the center of each end line of the claim.

The location monument on which this notice is posted is situated within Section 10, Township 5  
S, Range 13 E, Gila Salt River Base and Meridian, Arizona and this claim encompasses portions  
of the following quarter section(s), section(s), Township(s) and Range(s) NE 1/4, SECTION 10 &  
NW 1/4, SECTION 11, T5S-R13E

Gila Salt River Base and Meridian, Arizona.

The locality of this claim with reference to some natural object or permanent monument and additional information  
(if any) concerning its locality are as follows: THE SOUTHEAST CORNER OF THIS CLAIM IS  
8,400 FEET NORTH & 4,350 FEET WEST OF THE SOUTHEAST CORNER OF  
SECTION 14, T5S-R13E

The above information is shown on the attached map.

DATED AND POSTED on the ground this 21<sup>ST</sup> day of NOVEMBER, 2016.

☐ LOCATOR(s) ☒ AGENT

Print Name(s) JODY A. STONE, RLS

Signature(s) [Handwritten Signature]

Form MCF100  
Revised July 2014

This form is available from the Arizona Geological Survey and may be reproduced.

AN0440990

# "DB-93" CLAIM

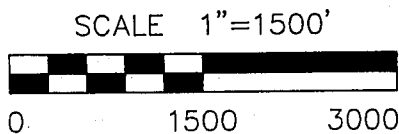
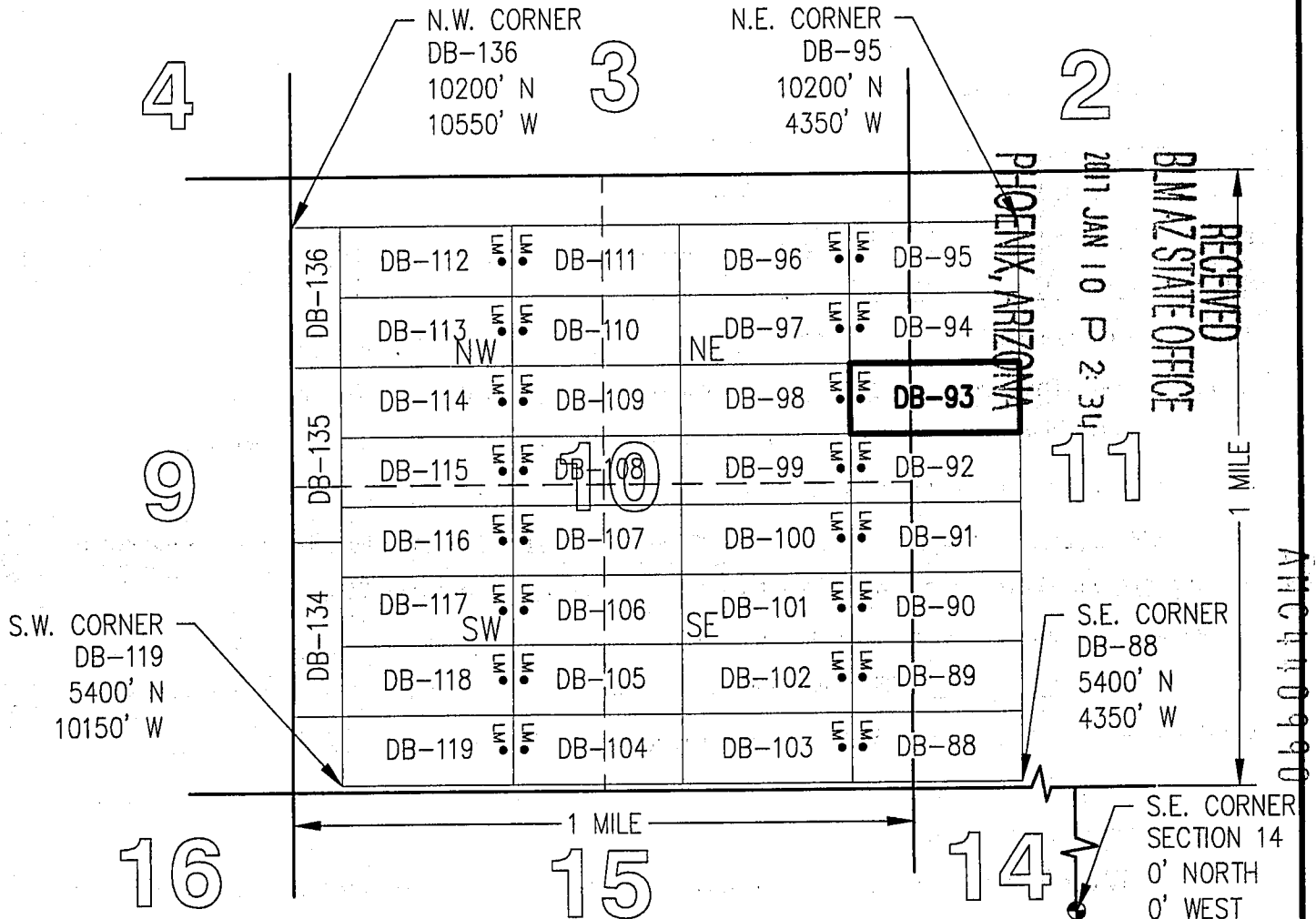
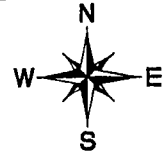
## LOCATION OF THE DB-01 THROUGH DB-136 LODE CLAIMS

SITUATED IN SECTIONS 9, 10, 11, 14 AND 15, T5S,  
R13E, G&SRM, PINAL COUNTY, AZ

ALL CLAIMS ARE 1450' IN LENGTH & 600' IN WIDTH

### EXCEPT:

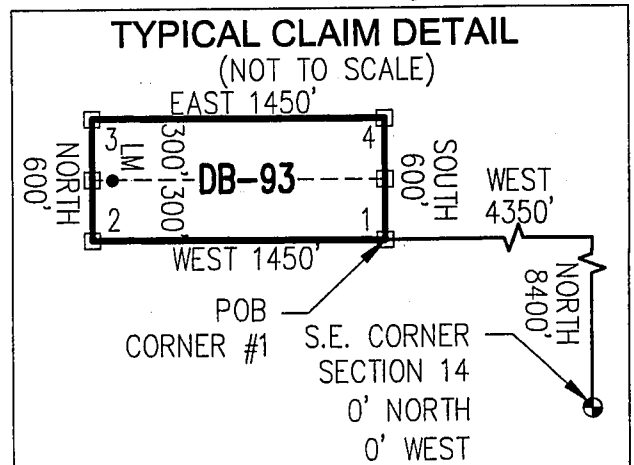
CLAIM NUMBERS 130 THROUGH 135 WHICH ARE 1500' IN LENGTH & 400' IN WIDTH  
AND CLAIM NUMBER 136 WHICH IS 1200' IN LENGTH & 400' IN WIDTH



TOTAL CLAIM ACREAGE = 19.97 +/- ACRES

□ INDICATES END CENTER OR CORNER OF LODE CLAIM. SET 2"x2"x5' WOODEN POST (TYPICAL).

LM • INDICATES LOCATION MONUMENT. SET 2"x2"x5' WOODEN POST 10' FROM AN END CENTER ON THE CENTERLINE OF THE CLAIM (TYPICAL).





OFFICIAL RECORDS OF  
PINAL COUNTY RECORDER  
VIRGINIA ROSS

\*\*Return To Address\*\*  
Listed Below

DATE/TIME: 12/16/2016 1124  
FEE: \$10.00  
PAGES: 2  
FEE NUMBER: 2016-084626



LOCATION NOTICE FOR LODE MINING CLAIM

☐ Amendment BLM Serial # \_\_\_\_\_

NOTICE IS HEREBY GIVEN that the DB-94  
\_\_\_\_\_ lode mining claim has been located  
by FREEPORT MCMORAN  
MINERAL PROPERTIES, INC whose current mailing  
address is 333 NORTH CENTRAL AVE  
PHOENIX, AZ 85004

BLM  
Date  
Stamp

RECEIVED  
BLM AZ STATE OFFICE  
2017 JAN 10 P 2:35  
PHOENIX, ARIZONA

The general course of this claim is EAST-WEST and it is situated in PINAL  
County, Arizona. This claim is 1450 feet in length and 600 feet in width.

19.97 Total Claim Acreage. This claim runs from the location monument on which this location notice  
is posted on the centerline of the claim approximately 10 feet in a WEST direction to the WEST  
end line and 1440 feet in a EAST direction to the EAST end line. This claim is marked by six  
monuments, one at each corner and one at the center of each end line of the claim.

The location monument on which this notice is posted is situated within Section 10, Township 5  
S, Range 13 E, Gila Salt River Base and Meridian, Arizona and this claim encompasses portions  
of the following quarter section(s), section(s), Township(s) and Range(s) NE 1/4, SECTION 10 &  
NW 1/4, SECTION 11, T5S-R13E

Gila Salt River Base and Meridian, Arizona.

The locality of this claim with reference to some natural object or permanent monument and additional information  
(if any) concerning its locality are as follows: THE SOUTHEAST CORNER OF THIS CLAIM IS  
9,000 FEET NORTH & 4,350 FEET WEST OF THE SOUTHEAST CORNER OF  
SECTION 14, T5S-R13E

The above information is shown on the attached map.

DATED AND POSTED on the ground this 21<sup>ST</sup> day of NOVEMBER, 2016.

☐ LOCATOR(s) ☒ AGENT

Print Name(s) JODY A. STONE, RLS

Signature(s)

Form MCF100  
Revised July 2014

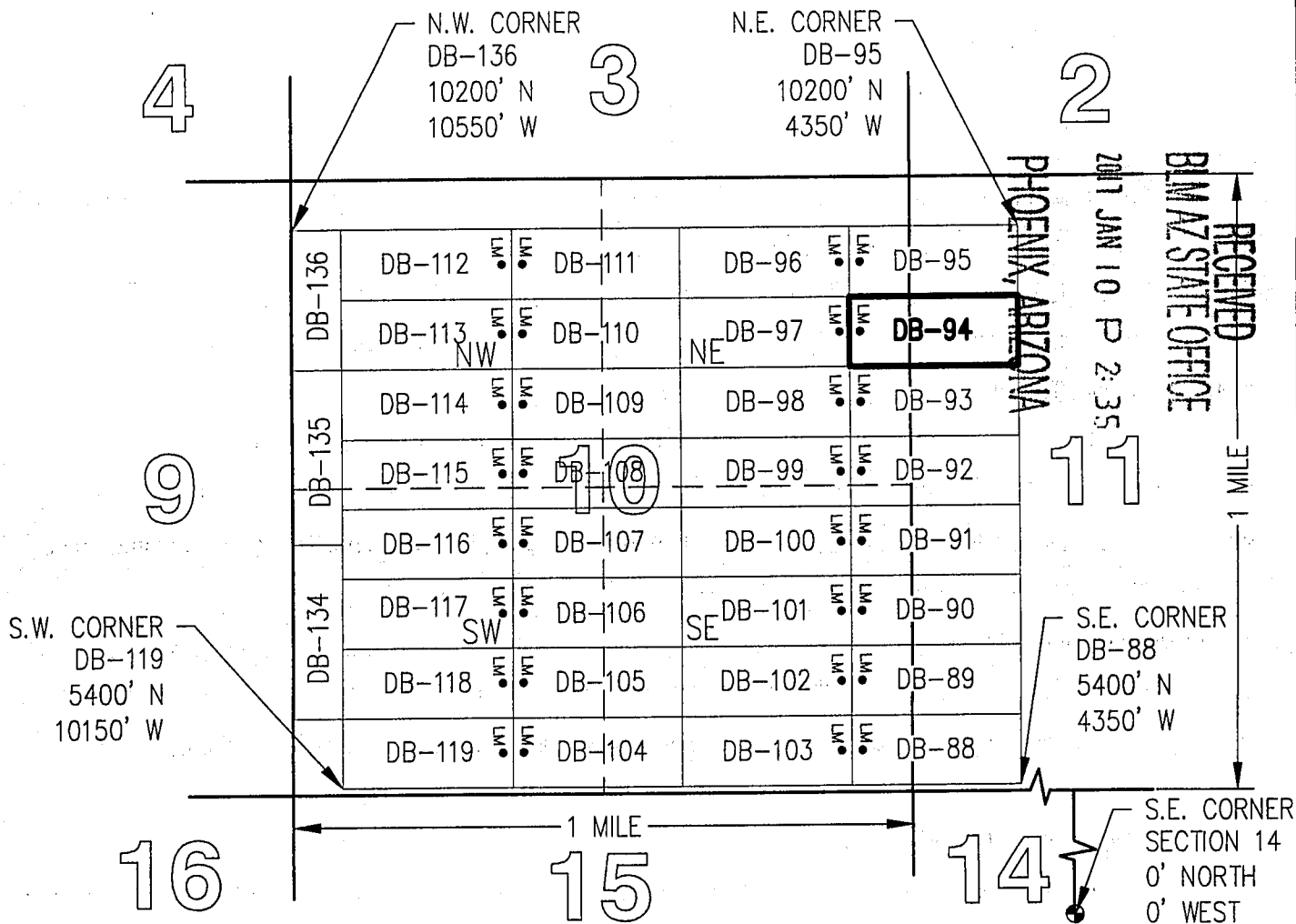
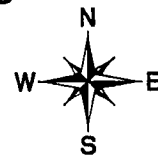
This form is available from the Arizona Geological Survey and may be reproduced.

AMC 440991

## LOCATION OF THE DB-01 THROUGH DB-136 LODGE CLAIMS

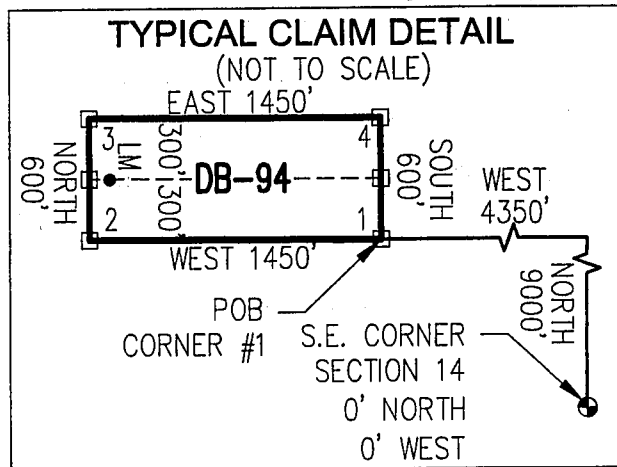
ALL CLAIMS ARE 1450' IN LENGTH & 600' IN WIDTH

CLAIM NUMBERS 130 THROUGH 135 WHICH ARE 1500' IN LENGTH & 400' IN WIDTH  
AND CLAIM NUMBER 136 WHICH IS 1200' IN LENGTH & 400' IN WIDTH



□ INDICATES END CENTER OR CORNER OF LODGE CLAIM. SET 2"x2"x5' WOODEN POST (TYPICAL).

LM • INDICATES LOCATION MONUMENT. SET 2"x2"x5' WOODEN POST 10' FROM AN END CENTER ON THE CENTERLINE OF THE CLAIM (TYPICAL).



**\*\*Return To Address\*\***  
Listed Below

DATE/TIME: 12/16/2016 1124  
FEE: \$10.00  
PAGES: 2  
FEE NUMBER: 2016-084627



## LOCATION NOTICE FOR LODGE MINING CLAIM

☐ Amendment    BLM Serial # \_\_\_\_\_

NOTICE IS HEREBY GIVEN that the DB-95

\_\_\_\_\_ lode mining claim has been located  
by FREEPORT MCMORAN  
MINERAL PROPERTIES, INC whose current mailing  
address is 333 NORTH CENTRAL AVE  
PHOENIX, AZ 85004

BLM  
Date  
Stamp

RECEIVED  
BLMAZ STATE OFFICE  
2017 JAN 10 P 2:34  
PHOENIX, ARIZONA

The general course of this claim is EAST-WEST and it is situated in PINAL County, Arizona. This claim is 1450 feet in length and 600 feet in width.

19.97 Total Claim Acreage. This claim runs from the location monument on which this location notice is posted on the centerline of the claim approximately 10 feet in a WEST direction to the WEST end line and 1440 feet in a EAST direction to the EAST end line. This claim is marked by six monuments, one at each corner and one at the center of each end line of the claim.

The location monument on which this notice is posted is situated within Section 10, Township 5  
S, Range 13 E, Gila Salt River Base and Meridian, Arizona and this claim encompasses portions  
of the following quarter section(s), section(s), Township(s) and Range(s) NE 1/4, SECTION 10 &  
NW 1/4, SECTION 11, T5S-R13E.

**Gila Salt River Base and Meridian, Arizona:**

The locality of this claim with reference to some natural object or permanent monument and additional information (if any) concerning its locality are as follows: THE SOUTHEAST CORNER OF THIS CLAIM IS  
9,600 FEET NORTH & 4,350 FEET WEST OF THE SOUTHEAST CORNER OF  
SECTION 14, T5S-R13E The above information is shown on the attached map.

DATED AND POSTED on the ground this 21<sup>ST</sup> day of NOVEMBER, 2016

☐ LOCATOR(s)      ☒ AGENT

Print Name(s) JODY A. STONE, RLS

Signature(s) \_\_\_\_\_

**Form MCF100**  
**Revised July 2014**

Art 440992

# "DB-95" CLAIM

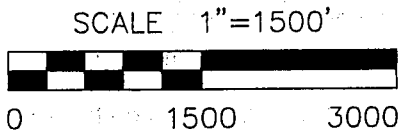
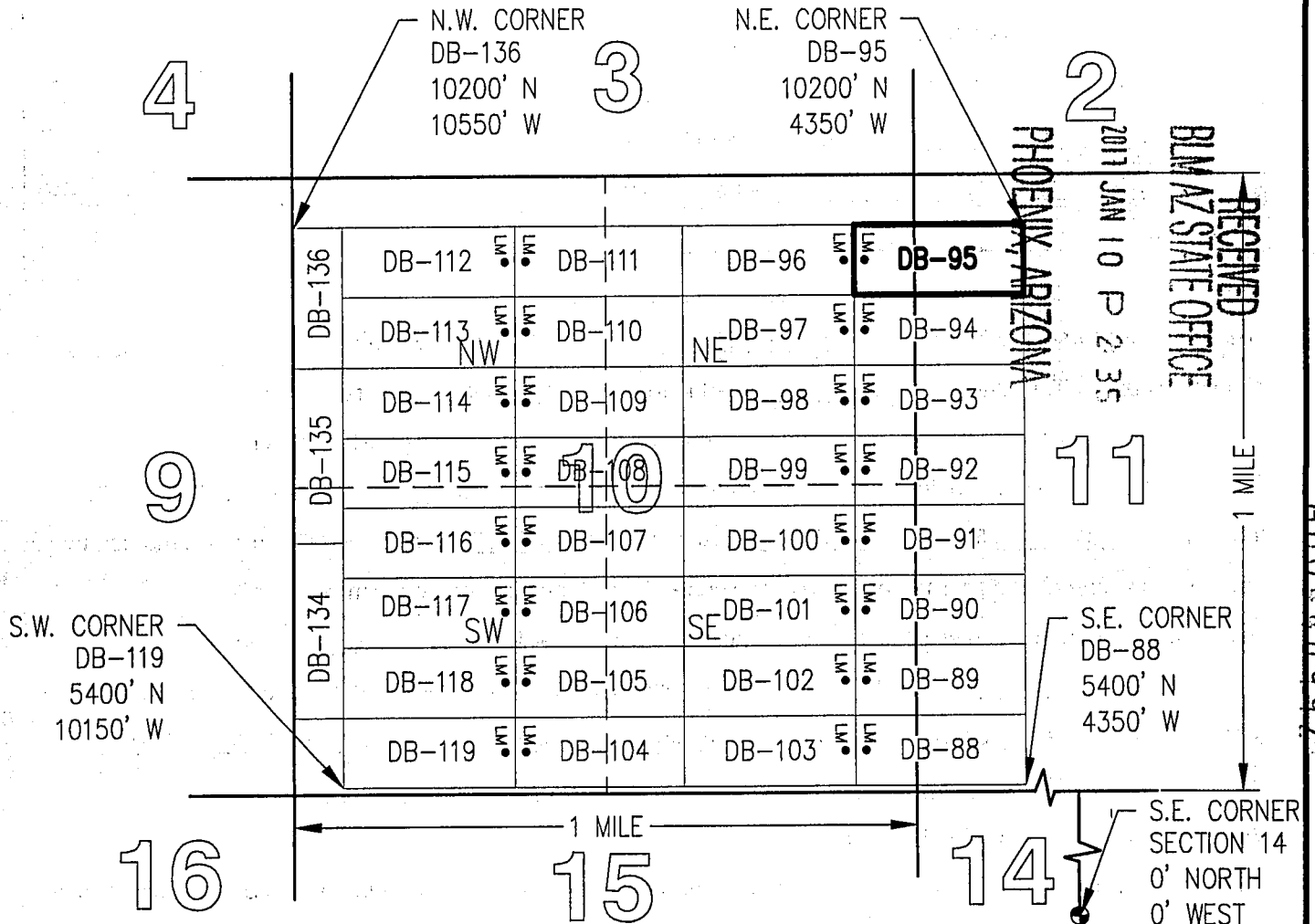
## LOCATION OF THE DB-01 THROUGH DB-136 LODGE CLAIMS

SITUATED IN SECTIONS 9, 10, 11, 14 AND 15, T5S,  
R13E, G&SRM, PINAL COUNTY, AZ

ALL CLAIMS ARE 1450' IN LENGTH & 600' IN WIDTH

### EXCEPT:

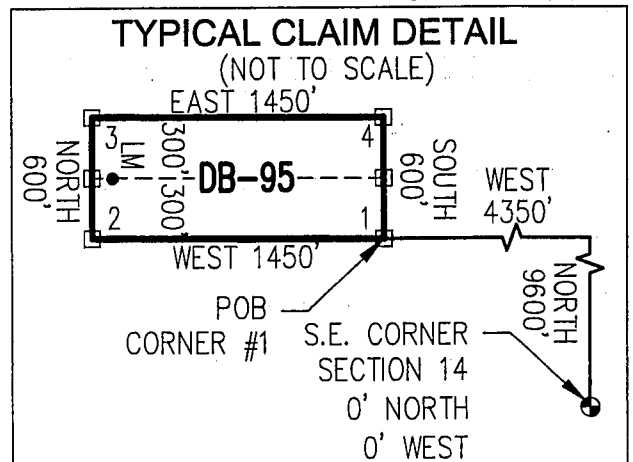
CLAIM NUMBERS 130 THROUGH 135 WHICH ARE 1500' IN LENGTH & 400' IN WIDTH  
AND CLAIM NUMBER 136 WHICH IS 1200' IN LENGTH & 400' IN WIDTH



TOTAL CLAIM ACREAGE = 19.97 +/- ACRES

□ INDICATES END CENTER OR CORNER OF LODGE CLAIM. SET 2"x2"x5' WOODEN POST (TYPICAL).

LM • INDICATES LOCATION MONUMENT. SET 2"x2"x5' WOODEN POST 10' FROM AN END CENTER ON THE CENTERLINE OF THE CLAIM (TYPICAL).





OFFICIAL RECORDS OF  
PINAL COUNTY RECORDER  
VIRGINIA ROSS

\*\*Return To Address\*\*  
Listed Below

DATE/TIME: 12/16/2016 1124  
FEE: \$10.00  
PAGES: 2  
FEE NUMBER: 2016-084628



LOCATION NOTICE FOR LODE MINING CLAIM

☐ Amendment BLM Serial # \_\_\_\_\_

NOTICE IS HEREBY GIVEN that the DB-96  
\_\_\_\_\_ lode mining claim has been located  
by FREEPORT MCMORAN  
MINERAL PROPERTIES, INC whose current mailing  
address is 333 NORTH CENTRAL AVE  
PHOENIX, AZ 85004

BLM  
Date  
Stamp

RECEIVED  
BLM AZ STATE OFFICE  
2011 JAN 10 P 2:35  
PHOENIX, ARIZONA

The general course of this claim is EAST-WEST and it is situated in PINAL  
County, Arizona. This claim is 1450 feet in length and 600 feet in width.

19.97 Total Claim Acreage. This claim runs from the location monument on which this location notice  
is posted on the centerline of the claim approximately 10 feet in a EAST direction to the EAST  
end line and 1440 feet in a WEST direction to the WEST end line. This claim is marked by six  
monuments, one at each corner and one at the center of each end line of the claim.

The location monument on which this notice is posted is situated within Section 10, Township 5  
S, Range 13 E, Gila Salt River Base and Meridian, Arizona and this claim encompasses portions  
of the following quarter section(s), section(s), Township(s) and Range(s) NE 1/4, SECTION 10,  
T5S-R13E

Gila Salt River Base and Meridian, Arizona.

The locality of this claim with reference to some natural object or permanent monument and additional information  
(if any) concerning its locality are as follows: THE SOUTHEAST CORNER OF THIS CLAIM IS  
9,600 FEET NORTH & 5,800 FEET WEST OF THE SOUTHEAST CORNER OF  
SECTION 14, T5S-R13E

The above information is shown on the attached map.

DATED AND POSTED on the ground this 21<sup>ST</sup> day of NOVEMBER, 2016.

☐ LOCATOR(s) ☒ AGENT

Print Name(s) JODY A. STONE, RLS

Signature(s) \_\_\_\_\_

Form MCF100  
Revised July 2014

This form is available from the Arizona Geological Survey and may be reproduced.







OFFICIAL RECORDS OF  
PINAL COUNTY RECORDER  
VIRGINIA ROSS

\*\*Return To Address\*\*  
Listed Below

DATE/TIME: 12/16/2016 1124  
FEE: \$10.00  
PAGES: 2  
FEE NUMBER: 2016-084629



LOCATION NOTICE FOR LODE MINING CLAIM

☐ Amendment BLM Serial # \_\_\_\_\_

NOTICE IS HEREBY GIVEN that the DB-97  
\_\_\_\_\_ lode mining claim has been located  
by FREEPORT MCMORAN  
MINERAL PROPERTIES, INC whose current mailing  
address is 333 NORTH CENTRAL AVE  
PHOENIX, AZ 85004

BLM  
Date  
Stamp

RECEIVED  
BLM AZ STATE OFFICE  
2017 JAN 10 P 2:35  
PHOENIX, ARIZONA

The general course of this claim is EAST-WEST and it is situated in PINAL  
County, Arizona. This claim is 1450 feet in length and 600 feet in width.

19.97 Total Claim Acreage. This claim runs from the location monument on which this location notice  
is posted on the centerline of the claim approximately 10 feet in a EAST direction to the EAST  
end line and 1440 feet in a WEST direction to the WEST end line. This claim is marked by six  
monuments, one at each corner and one at the center of each end line of the claim.

The location monument on which this notice is posted is situated within Section 10, Township 5  
S, Range 13 E, Gila Salt River Base and Meridian, Arizona and this claim encompasses portions  
of the following quarter section(s), section(s), Township(s) and Range(s) NE 1/4, SECTION 10,  
T5S-R13E

Gila Salt River Base and Meridian, Arizona.

The locality of this claim with reference to some natural object or permanent monument and additional information  
(if any) concerning its locality are as follows: THE SOUTHEAST CORNER OF THIS CLAIM IS  
9,000 FEET NORTH & 5,800 FEET WEST OF THE SOUTHEAST CORNER OF  
SECTION 14, T5S-R13E

The above information is shown on the attached map.

DATED AND POSTED on the ground this 21<sup>ST</sup> day of NOVEMBER, 2016.

☐ LOCATOR(s) ☒ AGENT

Print Name(s) JODY A. STONE, RLS

Signature(s) [Signature]

Form MCF100  
Revised July 2014

This form is available from the Arizona Geological Survey and may be reproduced.

ANCH 0994

# "DB-97" CLAIM

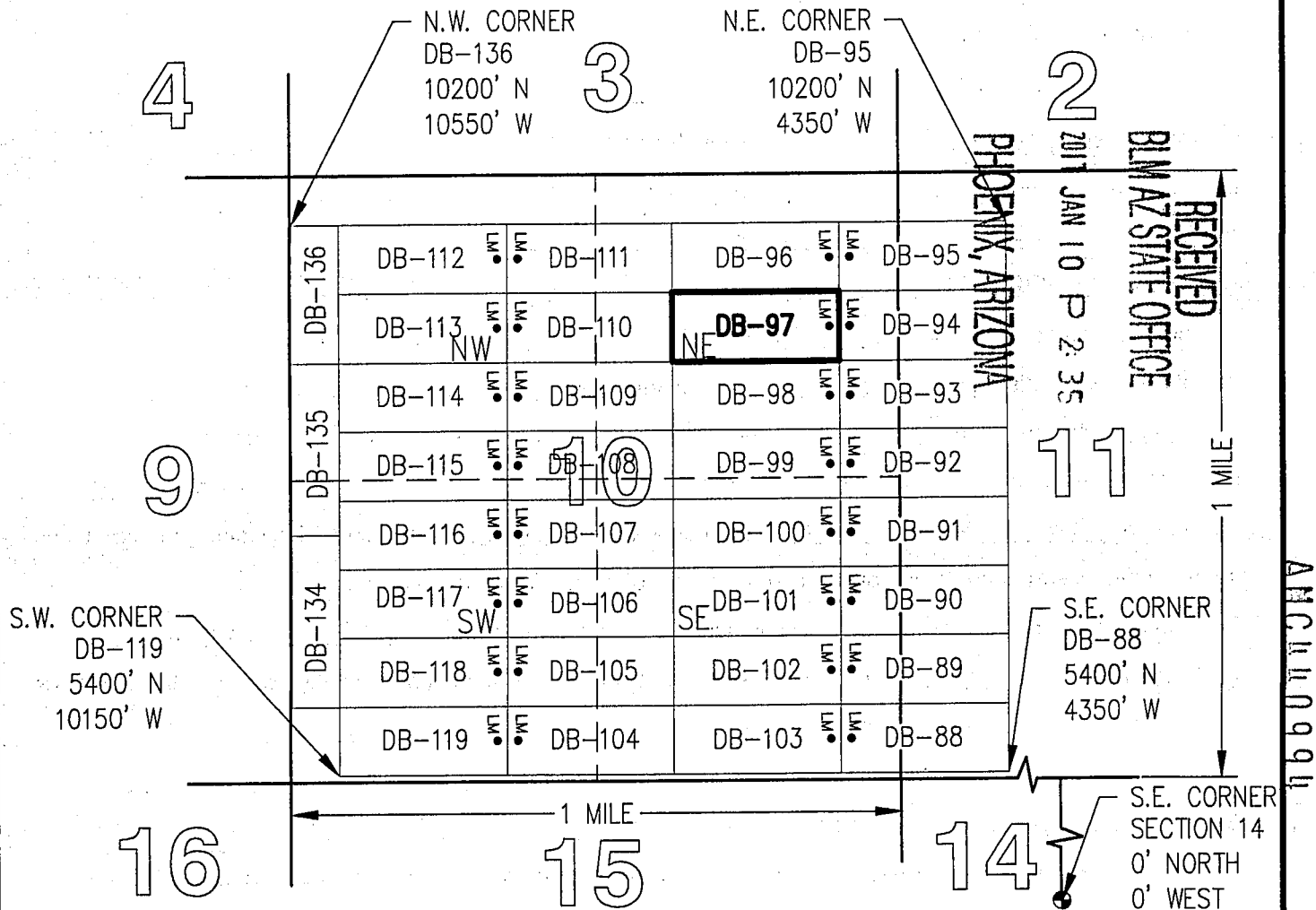
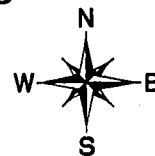
## LOCATION OF THE DB-01 THROUGH DB-136 LODE CLAIMS

SITUATED IN SECTIONS 9, 10, 11, 14 AND 15, T5S,  
R13E, G&SRM, PINAL COUNTY, AZ

ALL CLAIMS ARE 1450' IN LENGTH & 600' IN WIDTH

### EXCEPT:

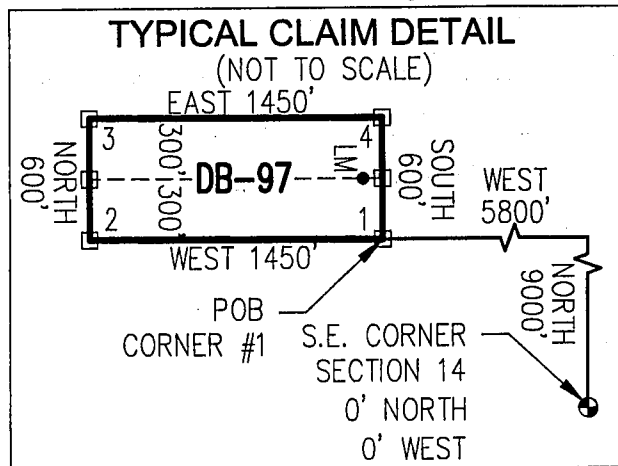
CLAIM NUMBERS 130 THROUGH 135 WHICH ARE 1500' IN LENGTH & 400' IN WIDTH  
AND CLAIM NUMBER 136 WHICH IS 1200' IN LENGTH & 400' IN WIDTH



TOTAL CLAIM ACREAGE = 19.97 +/- ACRES

□ INDICATES END CENTER OR CORNER OF LODE CLAIM. SET 2"x2"x5' WOODEN POST (TYPICAL).

LM • INDICATES LOCATION MONUMENT. SET 2"x2"x5' WOODEN POST 10' FROM AN END CENTER ON THE CENTERLINE OF THE CLAIM (TYPICAL).



2



OFFICIAL RECORDS OF  
PINAL COUNTY RECORDER  
VIRGINIA ROSS

**\*\*Return To Address\*\***  
Listed Below

DATE/TIME: 12/16/2016 1124  
FEE: \$10.00  
PAGES: 2  
FEE NUMBER: 2016-084630



**LOCATION NOTICE FOR LODE MINING CLAIM**

☐ Amendment BLM Serial # \_\_\_\_\_

NOTICE IS HEREBY GIVEN that the DB-98

\_\_\_\_\_ lode mining claim has been located  
by FREEPORT MCMORAN  
MINERAL PROPERTIES, INC whose current mailing  
address is 333 NORTH CENTRAL AVE  
PHOENIX, AZ 85004

BLM  
Date  
Stamp

RECEIVED  
BLM AZ STATE OFFICE  
2011 JAN 10 P 2:35  
PHOENIX, ARIZONA

The general course of this claim is EAST-WEST and it is situated in PINAL  
County, Arizona. This claim is 1450 feet in length and 600 feet in width.

19.97 Total Claim Acreage. This claim runs from the location monument on which this location notice  
is posted on the centerline of the claim approximately 10 feet in a EAST direction to the EAST  
end line and 1440 feet in a WEST direction to the WEST end line. This claim is marked by six  
monuments, one at each corner and one at the center of each end line of the claim.

The location monument on which this notice is posted is situated within Section 10, Township 5  
S, Range 13 E, Gila Salt River Base and Meridian, Arizona and this claim encompasses portions  
of the following quarter section(s), section(s), Township(s) and Range(s) NE 1/4, SECTION 10,  
T5S-R13E

Gila Salt River Base and Meridian, Arizona.

The locality of this claim with reference to some natural object or permanent monument and additional information  
(if any) concerning its locality are as follows: THE SOUTHEAST CORNER OF THIS CLAIM IS  
8,400 FEET NORTH & 5,800 FEET WEST OF THE SOUTHEAST CORNER OF  
SECTION 14, T5S-R13E

The above information is shown on the attached map.

DATED AND POSTED on the ground this 21<sup>ST</sup> day of NOVEMBER, 2016.

☐ LOCATOR(s) ☒ AGENT

Print Name(s) JODY A. STONE, RLS

Signature(s) [Signature]

Form MCF100  
Revised July 2014

This form is available from the Arizona Geological Survey and may be reproduced.

2016090995

# "DB-98" CLAIM

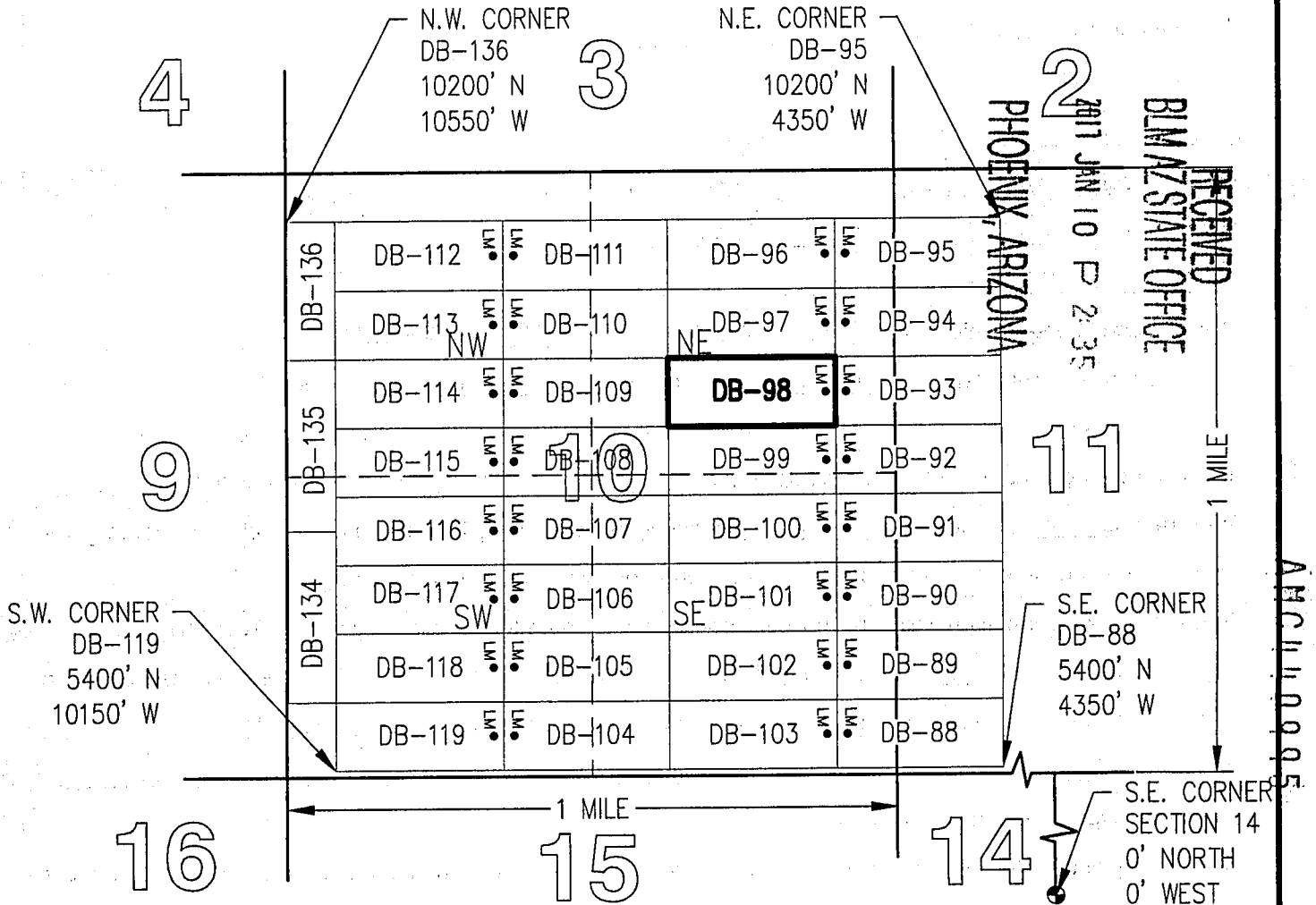
## LOCATION OF THE DB-01 THROUGH DB-136 LODE CLAIMS

SITUATED IN SECTIONS 9, 10, 11, 14 AND 15, T5S,  
R13E, G&SRM, PINAL COUNTY, AZ

ALL CLAIMS ARE 1450' IN LENGTH & 600' IN WIDTH

### EXCEPT:

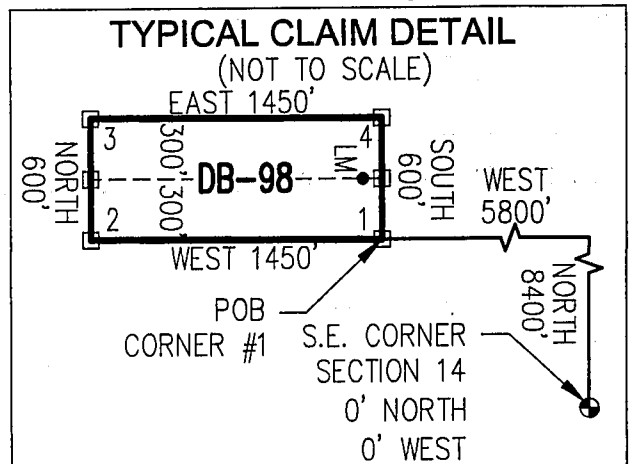
CLAIM NUMBERS 130 THROUGH 135 WHICH ARE 1500' IN LENGTH & 400' IN WIDTH  
AND CLAIM NUMBER 136 WHICH IS 1200' IN LENGTH & 400' IN WIDTH



TOTAL CLAIM ACREAGE = 19.97 +/- ACRES

□ INDICATES END CENTER OR CORNER OF LODE CLAIM. SET 2"x2"x5' WOODEN POST (TYPICAL).

LM • INDICATES LOCATION MONUMENT. SET 2"x2"x5' WOODEN POST 10' FROM AN END CENTER ON THE CENTERLINE OF THE CLAIM (TYPICAL).





OFFICIAL RECORDS OF  
PINAL COUNTY RECORDER  
VIRGINIA ROSS

\*\*Return To Address\*\*  
Listed Below

DATE/TIME: 12/16/2016 1124  
FEE: \$10.00  
PAGES: 2  
FEE NUMBER: 2016-084631



LOCATION NOTICE FOR LODE MINING CLAIM

☐ Amendment BLM Serial # \_\_\_\_\_

NOTICE IS HEREBY GIVEN that the DB-99

\_\_\_\_\_ lode mining claim has been located  
by FREEPORT MCMORAN  
MINERAL PROPERTIES, INC whose current mailing  
address is 333 NORTH CENTRAL AVE  
PHOENIX, AZ 85004

BLM  
Date  
Stamp

RECEIVED  
BLM AZ STATE OFFICE  
2017 JAN 10 P 2:35  
PHOENIX, ARIZONA

The general course of this claim is EAST-WEST and it is situated in PINAL  
County, Arizona. This claim is 1450 feet in length and 600 feet in width.

19.97 Total Claim Acreage. This claim runs from the location monument on which this location notice  
is posted on the centerline of the claim approximately 10 feet in a EAST direction to the EAST  
end line and 1440 feet in a WEST direction to the WEST end line. This claim is marked by six  
monuments, one at each corner and one at the center of each end line of the claim.

The location monument on which this notice is posted is situated within Section 10, Township 5  
S, Range 13 E, Gila Salt River Base and Meridian, Arizona and this claim encompasses portions  
of the following quarter section(s), section(s), Township(s) and Range(s) NE 1/4 & SE 1/4,  
SECTION 10, T5S-R13E

Gila Salt River Base and Meridian, Arizona.

The locality of this claim with reference to some natural object or permanent monument and additional information  
(if any) concerning its locality are as follows: THE SOUTHEAST CORNER OF THIS CLAIM IS  
7,800 FEET NORTH & 5,800 FEET WEST OF THE SOUTHEAST CORNER OF  
SECTION 14, T5S-R13E

The above information is shown on the attached map.

DATED AND POSTED on the ground this 21<sup>ST</sup> day of NOVEMBER, 2016.

☐ LOCATOR(s) ☒ AGENT

Print Name(s) JODY A. STONE, RLS

Signature(s) [Signature]

Form MCF100  
Revised July 2014

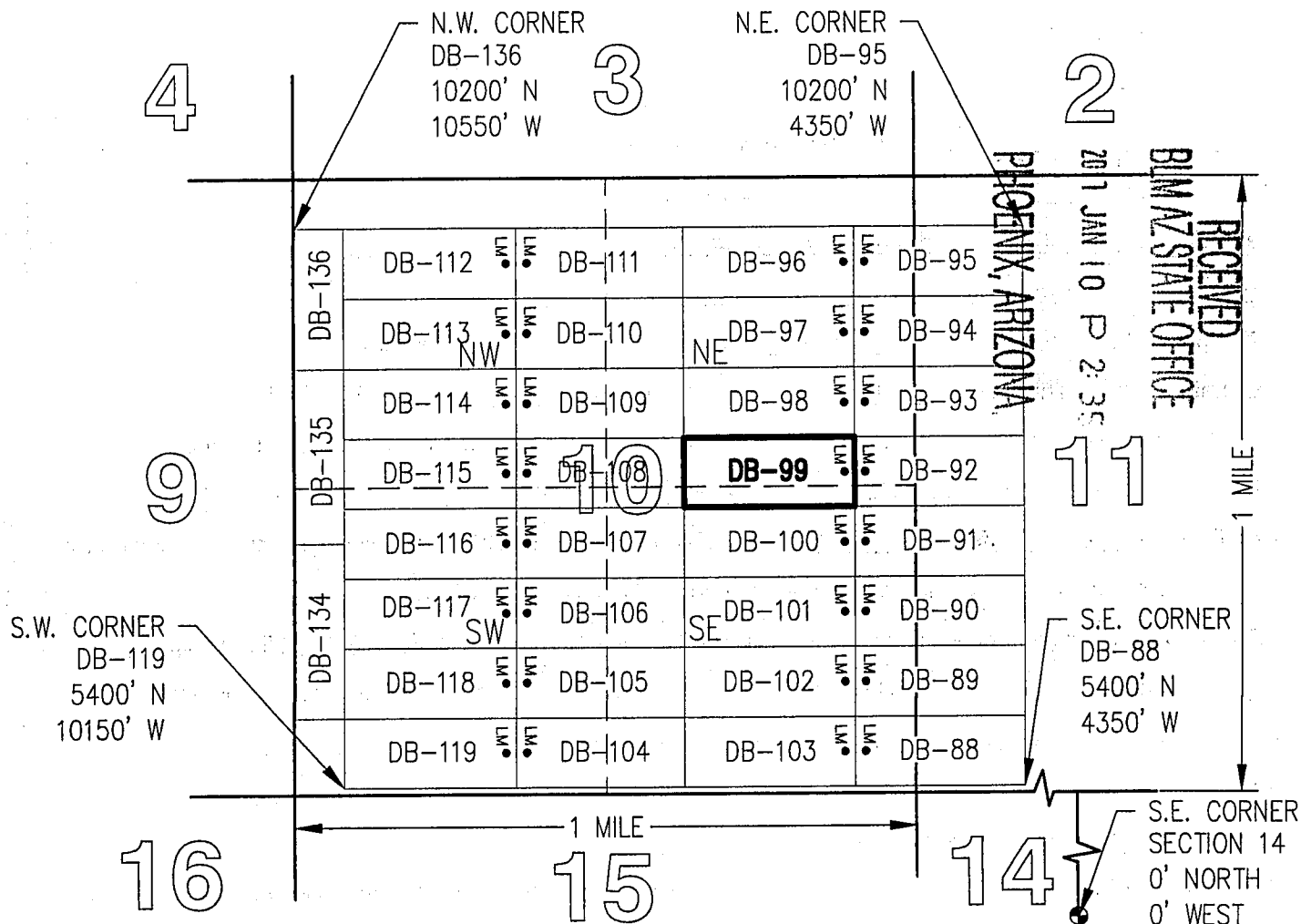
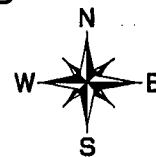
This form is available from the Arizona Geological Survey and may be reproduced.

AMC440996

## LOCATION OF THE DB-01 THROUGH DB-136 LODGE CLAIMS

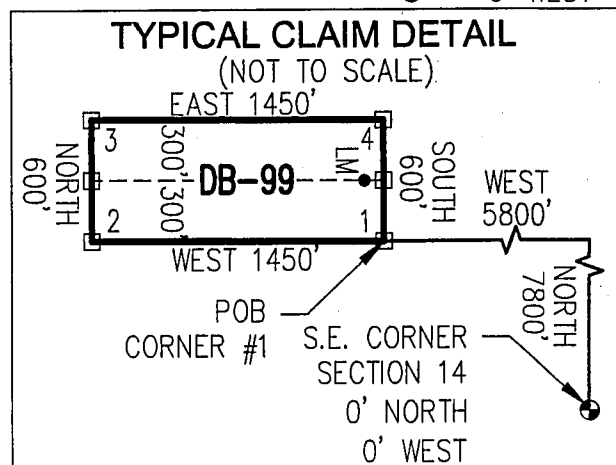
ALL CLAIMS ARE 1450' IN LENGTH & 600' IN WIDTH

CLAIM NUMBERS 130 THROUGH 135 WHICH ARE 1500' IN LENGTH & 400' IN WIDTH  
AND CLAIM NUMBER 136 WHICH IS 1200' IN LENGTH & 400' IN WIDTH



TOTAL CLAIM ACREAGE = 19.97 +/- ACRES

- INDICATES END CENTER OR CORNER OF LODGE CLAIM. SET 2"x2"x5' WOODEN POST (TYPICAL).
- LM • INDICATES LOCATION MONUMENT. SET 2"x2"x5' WOODEN POST 10' FROM AN END CENTER ON THE CENTERLINE OF THE CLAIM (TYPICAL).



AHC440996

2



OFFICIAL RECORDS OF  
PINAL COUNTY RECORDER  
VIRGINIA ROSS

\*\*Return To Address\*\*  
Listed Below

DATE/TIME: 12/16/2016 1124  
FEE: \$10.00  
PAGES: 2  
FEE NUMBER: 2016-084632



LOCATION NOTICE FOR LODE MINING CLAIM

☐ Amendment BLM Serial # \_\_\_\_\_

NOTICE IS HEREBY GIVEN that the DB-100  
\_\_\_\_\_ lode mining claim has been located  
by FREEPORT MCMORAN  
MINERAL PROPERTIES, INC whose current mailing  
address is 333 NORTH CENTRAL AVE  
PHOENIX, AZ 85004

BLM  
Date  
Stamp

RECEIVED  
BLM/AZ STATE OFFICE  
2017 JAN 10 P 2:35  
PHOENIX, ARIZONA

The general course of this claim is EAST-WEST and it is situated in PINAL  
County, Arizona. This claim is 1450 feet in length and 600 feet in width.

19.97 Total Claim Acreage. This claim runs from the location monument on which this location notice  
is posted on the centerline of the claim approximately 10 feet in a EAST direction to the EAST  
end line and 1440 feet in a WEST direction to the WEST end line. This claim is marked by six  
monuments, one at each corner and one at the center of each end line of the claim.

The location monument on which this notice is posted is situated within Section 10, Township 5  
S, Range 13 E, Gila Salt River Base and Meridian, Arizona and this claim encompasses portions  
of the following quarter section(s), section(s), Township(s) and Range(s) SE 1/4, SECTION 10,  
T5S-R13E

Gila Salt River Base and Meridian, Arizona.

The locality of this claim with reference to some natural object or permanent monument and additional information  
(if any) concerning its locality are as follows: THE SOUTHEAST CORNER OF THIS CLAIM IS  
7,200 FEET NORTH & 5,800 FEET WEST OF THE SOUTHEAST CORNER OF  
SECTION 14, T5S-R13E

The above information is shown on the attached map.

DATED AND POSTED on the ground this 21<sup>ST</sup> day of NOVEMBER, 2016.

☐ LOCATOR(s) ☒ AGENT

Print Name(s) JODY A. STONE, RLS

Signature(s)

Form MCF100  
Revised July 2014

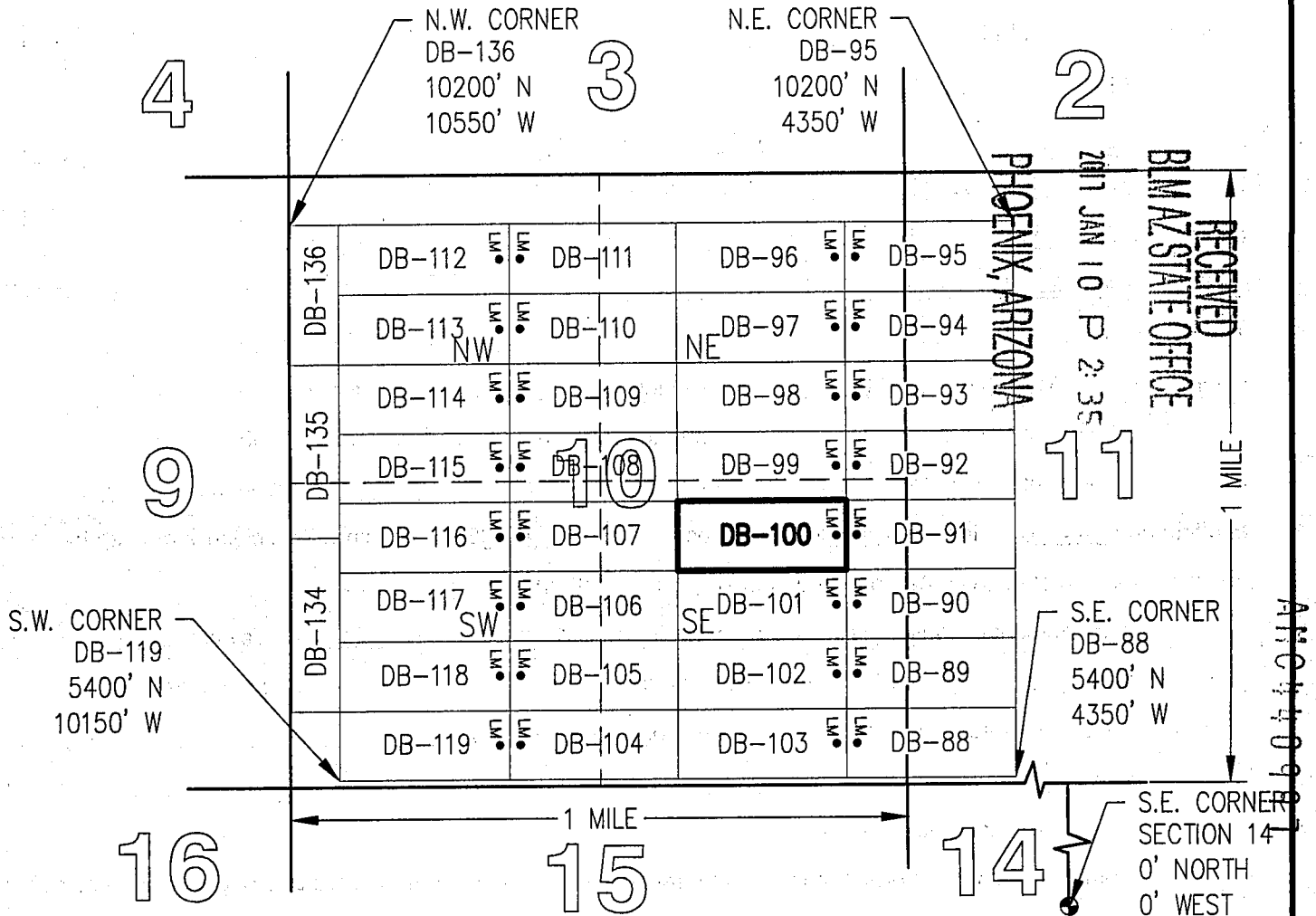

This form is available from the Arizona Geological Survey and may be reproduced.

ATTACHED 0997

## LOCATION OF THE DB-01 THROUGH DB-136 LODGE CLAIMS

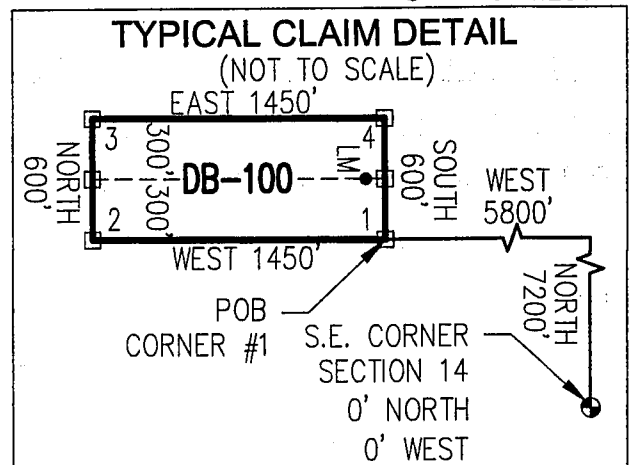
ALL CLAIMS ARE 1450' IN LENGTH & 600' IN WIDTH

CLAIM NUMBERS 130 THROUGH 135 WHICH ARE 1500' IN LENGTH & 400' IN WIDTH  
AND CLAIM NUMBER 136 WHICH IS 1200' IN LENGTH & 400' IN WIDTH



□ INDICATES END CENTER OR CORNER OF LODGE CLAIM. SET 2"x2"x5' WOODEN POST (TYPICAL).

LM • INDICATES LOCATION MONUMENT. SET 2"x2"x5'  
WOODEN POST 10' FROM AN END CENTER ON  
THE CENTERLINE OF THE CLAIM (TYPICAL).







OFFICIAL RECORDS OF  
PINAL COUNTY RECORDER  
VIRGINIA ROSS

\*\*Return To Address\*\*  
Listed Below

DATE/TIME: 12/16/2016 1124  
FEE: \$10.00  
PAGES: 2  
FEE NUMBER: 2016-084633



LOCATION NOTICE FOR LODE MINING CLAIM

☐ Amendment BLM Serial # \_\_\_\_\_

NOTICE IS HEREBY GIVEN that the DB-101  
\_\_\_\_\_ lode mining claim has been located  
by FREEPORT MCMORAN  
MINERAL PROPERTIES, INC whose current mailing  
address is 333 NORTH CENTRAL AVE  
PHOENIX, AZ 85004

BLM  
Date  
Stamp

RECEIVED  
BLM AZ STATE OFFICE  
2011 JAN 10 P 2 35  
PHOENIX, ARIZONA

The general course of this claim is EAST-WEST and it is situated in PINAL  
County, Arizona. This claim is 1450 feet in length and 600 feet in width.

19.97 Total Claim Acreage. This claim runs from the location monument on which this location notice  
is posted on the centerline of the claim approximately 10 feet in a EAST direction to the EAST  
end line and 1440 feet in a WEST direction to the WEST end line. This claim is marked by six  
monuments, one at each corner and one at the center of each end line of the claim.

The location monument on which this notice is posted is situated within Section 10, Township 5  
S, Range 13 E, Gila Salt River Base and Meridian, Arizona and this claim encompasses portions  
of the following quarter section(s), section(s), Township(s) and Range(s) SE 1/4, SECTION 10,  
T5S-R13E

Gila Salt River Base and Meridian, Arizona.

The locality of this claim with reference to some natural object or permanent monument and additional information  
(if any) concerning its locality are as follows: THE SOUTHEAST CORNER OF THIS CLAIM IS  
6,600 FEET NORTH & 5,800 FEET WEST OF THE SOUTHEAST CORNER OF  
SECTION 14, T5S-R13E The above information is shown on the attached map.

DATED AND POSTED on the ground this 21<sup>st</sup> day of NOVEMBER, 2016.

☐ LOCATOR(s) ☒ AGENT

Print Name(s) JODY A. STONE, RLS

Signature(s) [Signature]

Form MCF100  
Revised July 2014

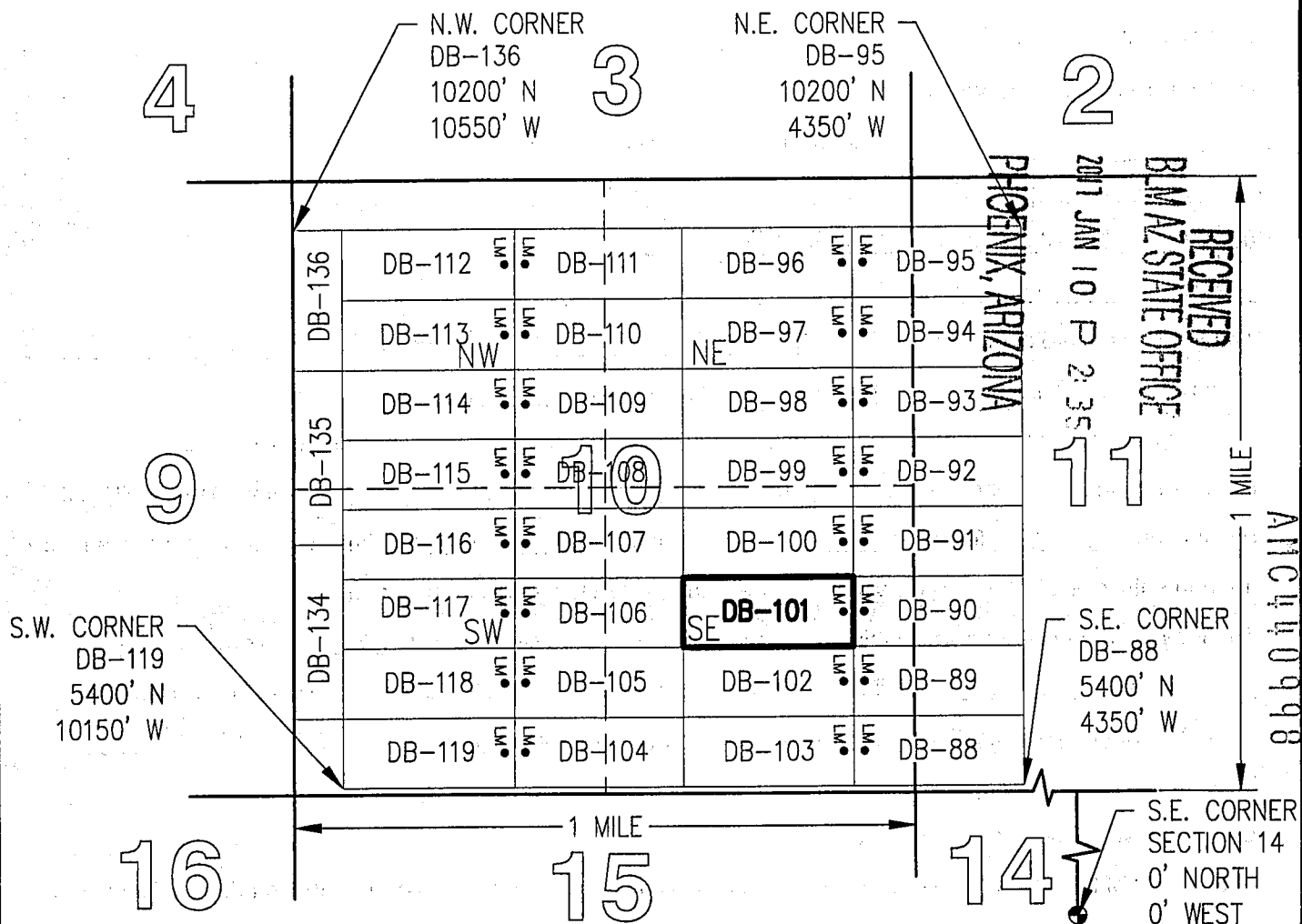
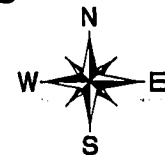
This form is available from the Arizona Geological Survey and may be reproduced.

AMC440998


## LOCATION OF THE DB-01 THROUGH DB-136 LODGE CLAIMS

ALL CLAIMS ARE 1450' IN LENGTH & 600' IN WIDTH

CLAIM NUMBERS 130 THROUGH 135 WHICH ARE 1500' IN LENGTH & 400' IN WIDTH  
AND CLAIM NUMBER 136 WHICH IS 1200' IN LENGTH & 400' IN WIDTH

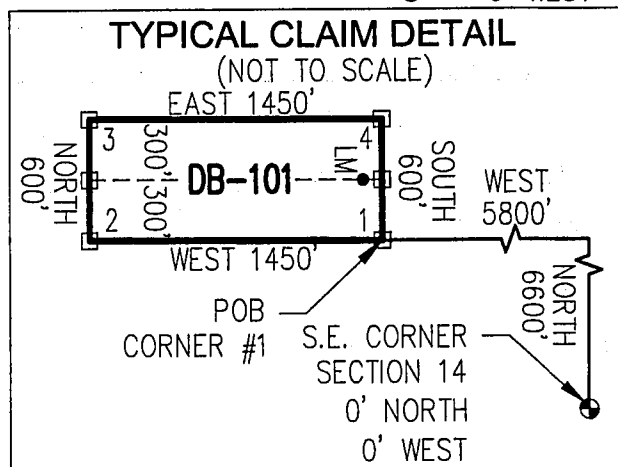


SCALE 1"=1500'



TOTAL CLAIM ACREAGE = 19.97 +/- ACRES

- INDICATES END CENTER OR CORNER OF LODGE CLAIM. SET 2"x2"x5' WOODEN POST (TYPICAL).
- LM • INDICATES LOCATION MONUMENT. SET 2"x2"x5' WOODEN POST 10' FROM AN END CENTER ON THE CENTERLINE OF THE CLAIM (TYPICAL).





OFFICIAL RECORDS OF  
PINAL COUNTY RECORDER  
VIRGINIA ROSS

\*\*Return To Address\*\*  
Listed Below

DATE/TIME: 12/16/2016 1124  
FEE: \$10.00  
PAGES: 2  
FEE NUMBER: 2016-084634



LOCATION NOTICE FOR LODE MINING CLAIM

☐ Amendment BLM Serial # \_\_\_\_\_

NOTICE IS HEREBY GIVEN that the DB-102  
\_\_\_\_\_ lode mining claim has been located  
by FREEPORT MCMORAN  
MINERAL PROPERTIES, INC whose current mailing  
address is 333 NORTH CENTRAL AVE  
PHOENIX, AZ 85004

BLM  
Date  
Stamp

RECEIVED  
BLM AZ STATE OFFICE  
2017 JAN 10 P 2:35  
PHOENIX, ARIZONA

The general course of this claim is EAST-WEST and it is situated in PINAL  
County, Arizona. This claim is 1450 feet in length and 600 feet in width.

19.97 Total Claim Acreage. This claim runs from the location monument on which this location notice  
is posted on the centerline of the claim approximately 10 feet in a EAST direction to the EAST  
end line and 1440 feet in a WEST direction to the WEST end line. This claim is marked by six  
monuments, one at each corner and one at the center of each end line of the claim.

The location monument on which this notice is posted is situated within Section 10, Township 5  
S, Range 13 E, Gila Salt River Base and Meridian, Arizona and this claim encompasses portions  
of the following quarter section(s), section(s), Township(s) and Range(s) SE 1/4, SECTION 10,  
T5S-R13E

Gila Salt River Base and Meridian, Arizona.

The locality of this claim with reference to some natural object or permanent monument and additional information  
(if any) concerning its locality are as follows: THE SOUTHEAST CORNER OF THIS CLAIM IS  
6,000 FEET NORTH & 5,800 FEET WEST OF THE SOUTHEAST CORNER OF  
SECTION 14, T5S-R13E The above information is shown on the attached map.

DATED AND POSTED on the ground this 21<sup>ST</sup> day of NOVEMBER, 2016.

☐ LOCATOR(s) ☒ AGENT

Print Name(s) JODY A. STONE, RLS

Signature(s) \_\_\_\_\_

Form MCF100  
Revised July 2014

This form is available from the Arizona Geological Survey and may be reproduced.

AMC 440999

# "DB-102" CLAIM

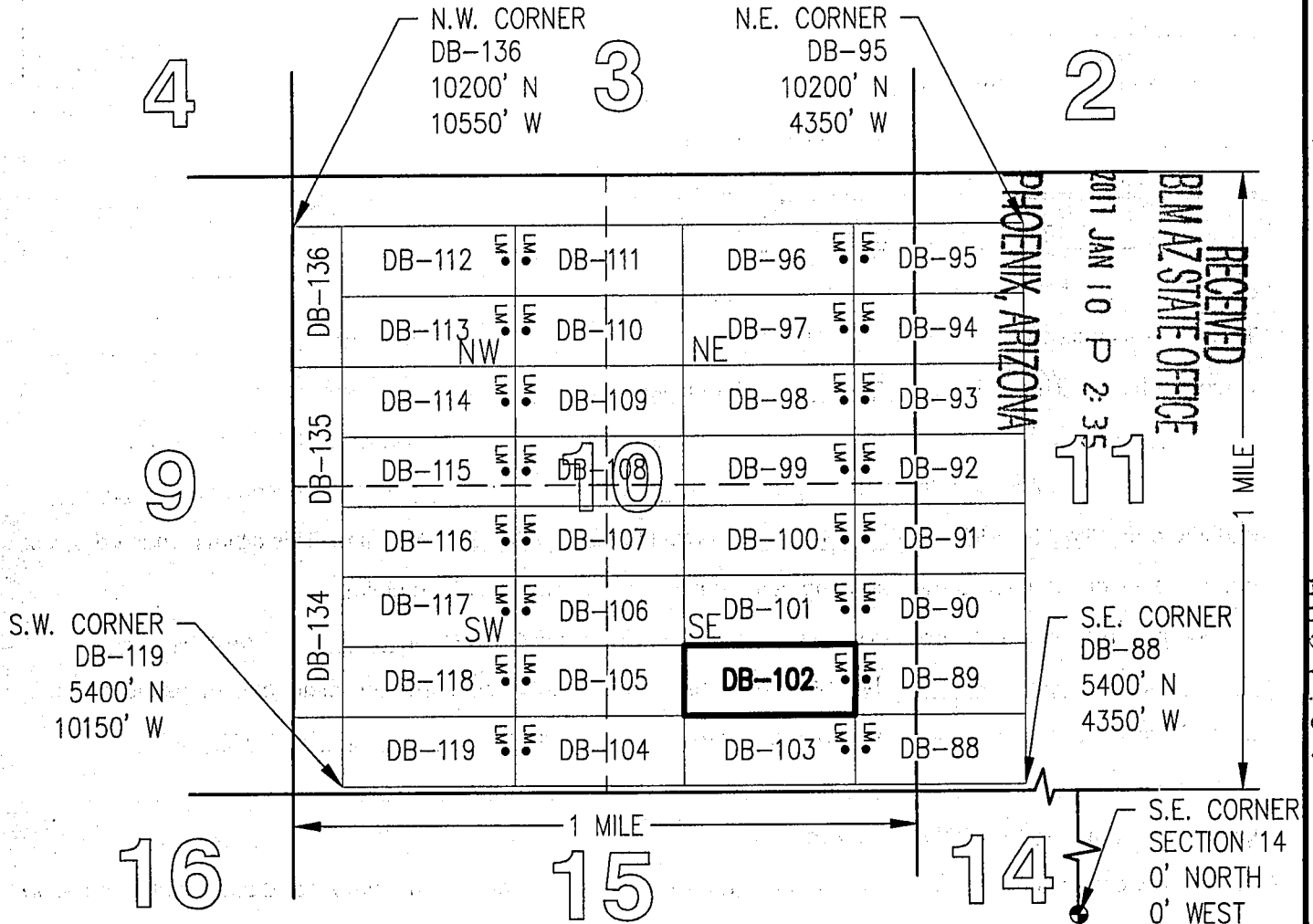
## LOCATION OF THE DB-01 THROUGH DB-136 LODE CLAIMS

SITUATED IN SECTIONS 9, 10, 11, 14 AND 15, T5S,  
R13E, G&SRM, PINAL COUNTY, AZ

ALL CLAIMS ARE 1450' IN LENGTH & 600' IN WIDTH

### EXCEPT:

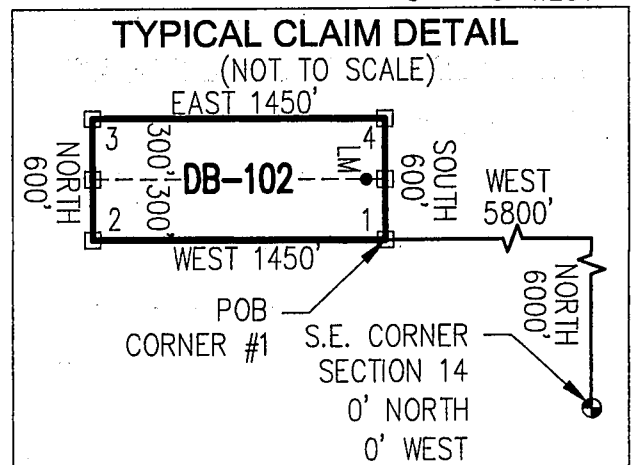
CLAIM NUMBERS 130 THROUGH 135 WHICH ARE 1500' IN LENGTH & 400' IN WIDTH  
AND CLAIM NUMBER 136 WHICH IS 1200' IN LENGTH & 400' IN WIDTH



TOTAL CLAIM ACREAGE = 19.97 +/- ACRES

□ INDICATES END CENTER OR CORNER OF LODE CLAIM. SET 2"x2"x5' WOODEN POST (TYPICAL).

LM • INDICATES LOCATION MONUMENT. SET 2"x2"x5' WOODEN POST 10' FROM AN END CENTER ON THE CENTERLINE OF THE CLAIM (TYPICAL).



2



OFFICIAL RECORDS OF  
PINAL COUNTY RECORDER  
VIRGINIA ROSS

\*\*Return To Address\*\*  
Listed Below

DATE/TIME: 12/16/2016 1124  
FEE: \$10.00  
PAGES: 2  
FEE NUMBER: 2016-084635



LOCATION NOTICE FOR LODE MINING CLAIM

☐ Amendment BLM Serial # \_\_\_\_\_

NOTICE IS HEREBY GIVEN that the DB-103  
\_\_\_\_\_ lode mining claim has been located  
by FREEPORT MCMORAN  
MINERAL PROPERTIES, INC whose current mailing  
address is 333 NORTH CENTRAL AVE  
PHOENIX, AZ 85004

BLM  
Date  
Stamp

RECEIVED  
BLM AZ STATE OFFICE  
2017 JAN 10 P 2:35  
PHOENIX, ARIZONA

The general course of this claim is EAST-WEST and it is situated in PINAL  
County, Arizona. This claim is 1450 feet in length and 600 feet in width.

19.97 Total Claim Acreage. This claim runs from the location monument on which this location notice  
is posted on the centerline of the claim approximately 10 feet in a EAST direction to the EAST  
end line and 1440 feet in a WEST direction to the WEST end line. This claim is marked by six  
monuments, one at each corner and one at the center of each end line of the claim.

The location monument on which this notice is posted is situated within Section 10, Township 5  
S, Range 13 E, Gila Salt River Base and Meridian, Arizona and this claim encompasses portions  
of the following quarter section(s), section(s), Township(s) and Range(s) SE 1/4, SECTION 10,  
T5S-R13E

Gila Salt River Base and Meridian, Arizona.

The locality of this claim with reference to some natural object or permanent monument and additional information  
(if any) concerning its locality are as follows: THE SOUTHEAST CORNER OF THIS CLAIM IS  
5,400 FEET NORTH & 5,800 FEET WEST OF THE SOUTHEAST CORNER OF  
SECTION 14, T5S-R13E

The above information is shown on the attached map.

DATED AND POSTED on the ground this 21<sup>st</sup> day of NOVEMBER, 2016.

☐ LOCATOR(s) ☒ AGENT

Print Name(s) JODY A. STONE, RLS

Signature(s) [Handwritten Signature]

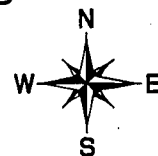
Form MCF100  
Revised July 2014

This form is available from the Arizona Geological Survey and may be reproduced.

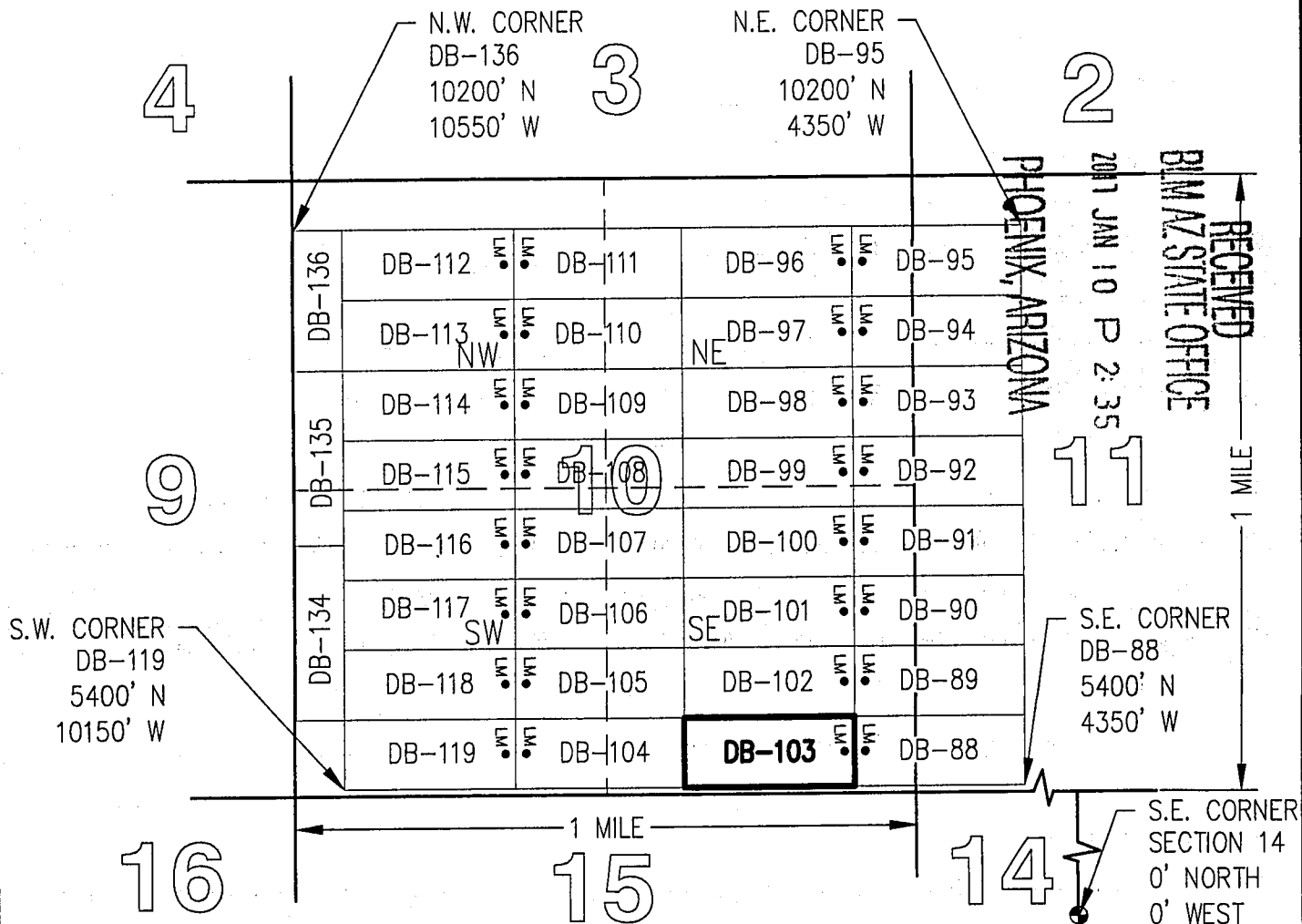
ARIZONA 1000

## LOCATION OF THE DB-01 THROUGH DB-136 LODGE CLAIMS

ALL CLAIMS ARE 1450' IN LENGTH & 600' IN WIDTH



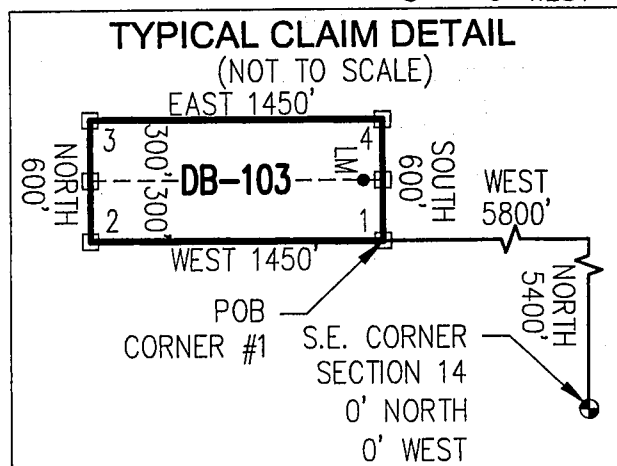
CLAIM NUMBERS 130 THROUGH 135 WHICH ARE 1500' IN LENGTH & 400' IN WIDTH  
AND CLAIM NUMBER 136 WHICH IS 1200' IN LENGTH & 400' IN WIDTH



A horizontal bar chart showing the distribution of responses for "How often do you go to the gym?". The x-axis has labels at 0, 1500, and 3000. The bars are black and white.

TOTAL CLAIM ACREAGE = 19.97 +/- ACRES

- INDICATES END CENTER OR CORNER OF LODGE CLAIM. SET 2"x2"x5' WOODEN POST (TYPICAL).
- LM • INDICATES LOCATION MONUMENT. SET 2"x2"x5' WOODEN POST 10' FROM AN END CENTER ON THE CENTERLINE OF THE CLAIM (TYPICAL).





OFFICIAL RECORDS OF  
PINAL COUNTY RECORDER  
VIRGINIA ROSS

\*\*Return To Address\*\*  
Listed Below

DATE/TIME: 12/16/2016 1124  
FEE: \$10.00  
PAGES: 2  
FEE NUMBER: 2016-084636



LOCATION NOTICE FOR LODE MINING CLAIM

☐ Amendment BLM Serial # \_\_\_\_\_

NOTICE IS HEREBY GIVEN that the DB-104  
\_\_\_\_\_ lode mining claim has been located  
by FREEPORT MCMORAN  
MINERAL PROPERTIES, INC whose current mailing  
address is 333 NORTH CENTRAL AVE  
PHOENIX, AZ 85004

BLM  
Date  
Stamp

RECEIVED  
BLM AZ STATE OFFICE  
2017 JAN 10 P 2:35  
PHOENIX, ARIZONA

The general course of this claim is EAST-WEST and it is situated in PINAL  
County, Arizona. This claim is 1450 feet in length and 600 feet in width.

19.97 Total Claim Acreage. This claim runs from the location monument on which this location notice  
is posted on the centerline of the claim approximately 10 feet in a WEST direction to the WEST  
end line and 1440 feet in a EAST direction to the EAST end line. This claim is marked by six  
monuments, one at each corner and one at the center of each end line of the claim.

The location monument on which this notice is posted is situated within Section 10, Township 5  
S, Range 13 E, Gila Salt River Base and Meridian, Arizona and this claim encompasses portions  
of the following quarter section(s), section(s), Township(s) and Range(s) SW 1/4 & SE 1/4,  
SECTION 10, T5S-R13E

Gila Salt River Base and Meridian, Arizona.

The locality of this claim with reference to some natural object or permanent monument and additional information  
(if any) concerning its locality are as follows: THE SOUTHEAST CORNER OF THIS CLAIM IS  
5,400 FEET NORTH & 7,250 FEET WEST OF THE SOUTHEAST CORNER OF  
SECTION 14, T5S-R13E

The above information is shown on the attached map.

DATED AND POSTED on the ground this 22<sup>ND</sup> day of NOVEMBER, 2016.

☐ LOCATOR(s) ☒ AGENT

Print Name(s) JODY A. STONE, RLS

Signature(s) \_\_\_\_\_

Form MCF100  
Revised July 2014

This form is available from the Arizona Geological Survey and may be reproduced.

AMC 41001

# "DB-104" CLAIM

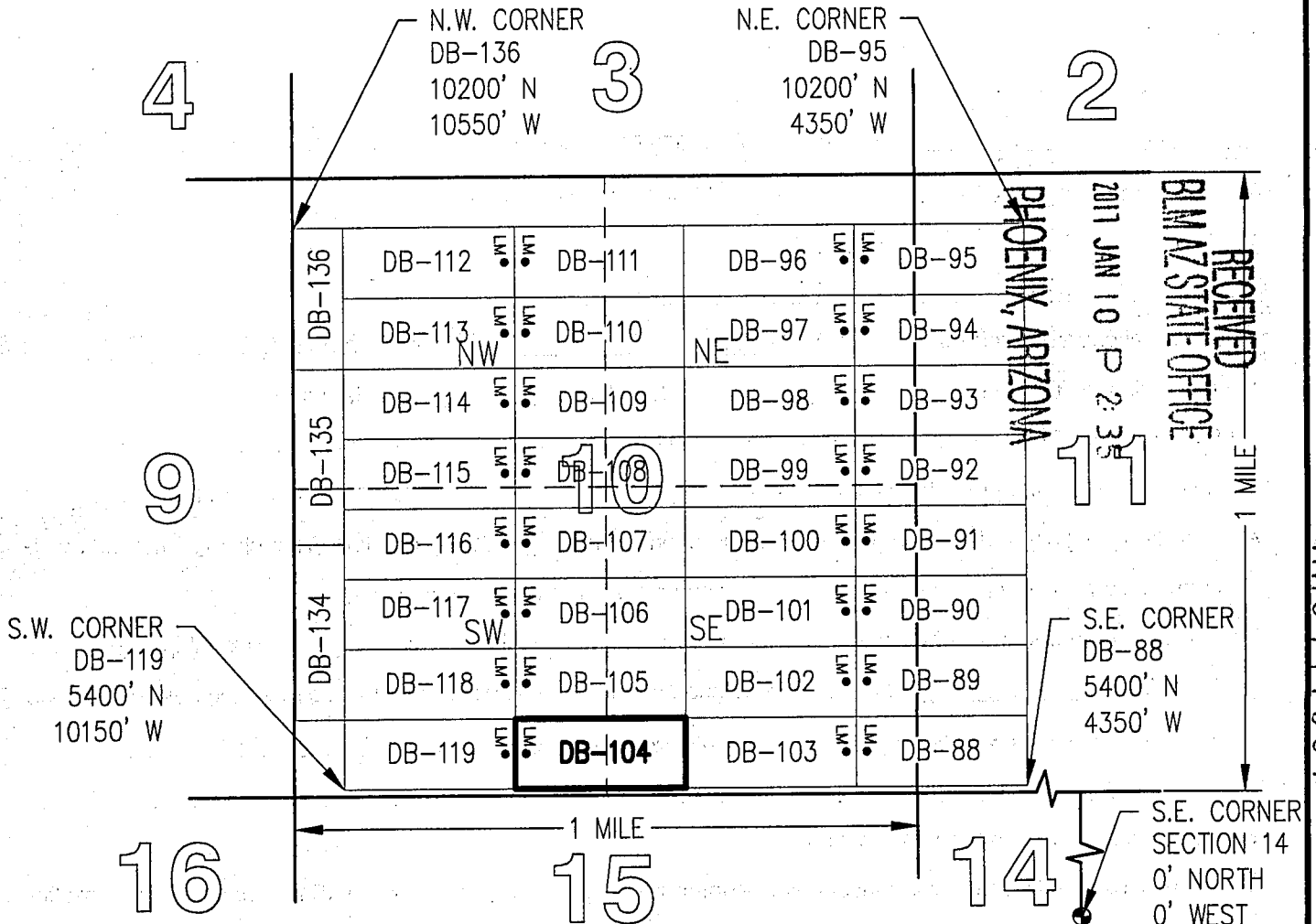
## LOCATION OF THE DB-01 THROUGH DB-136 LODGE CLAIMS

SITUATED IN SECTIONS 9, 10, 11, 14 AND 15, T5S,  
R13E, G&SRM, PINAL COUNTY, AZ

ALL CLAIMS ARE 1450' IN LENGTH & 600' IN WIDTH

### EXCEPT:

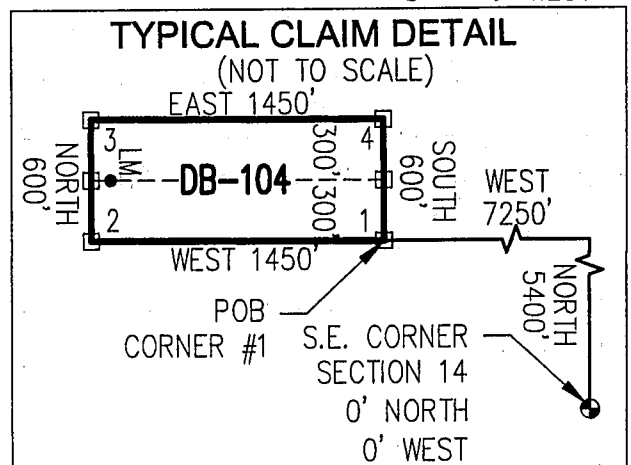
CLAIM NUMBERS 130 THROUGH 135 WHICH ARE 1500' IN LENGTH & 400' IN WIDTH  
AND CLAIM NUMBER 136 WHICH IS 1200' IN LENGTH & 400' IN WIDTH



TOTAL CLAIM ACREAGE = 19.97 +/- ACRES

□ INDICATES END CENTER OR CORNER OF LODGE CLAIM. SET 2"x2"x5' WOODEN POST (TYPICAL).

LM • INDICATES LOCATION MONUMENT. SET 2"x2"x5' WOODEN POST 10' FROM AN END CENTER ON THE CENTERLINE OF THE CLAIM (TYPICAL).





2



OFFICIAL RECORDS OF  
PINAL COUNTY RECORDER  
VIRGINIA ROSS

**\*\*Return To Address\*\***  
Listed Below

DATE/TIME: 12/16/2016 1124  
FEE: \$10.00  
PAGES: 2  
FEE NUMBER: 2016-084637



**LOCATION NOTICE FOR LODE MINING CLAIM**

☐ Amendment BLM Serial # \_\_\_\_\_

NOTICE IS HEREBY GIVEN that the DB-105  
\_\_\_\_\_ lode mining claim has been located  
by FREEPORT MCMORAN  
MINERAL PROPERTIES, INC whose current mailing  
address is 333 NORTH CENTRAL AVE  
PHOENIX, AZ 85004

BLM  
Date  
Stamp

RECEIVED  
BLM AZ STATE OFFICE  
2017 JAN 10 P 2 35  
PHOENIX, ARIZONA

The general course of this claim is EAST-WEST and it is situated in PINAL  
County, Arizona. This claim is 1450 feet in length and 600 feet in width.

19.97 Total Claim Acreage. This claim runs from the location monument on which this location notice  
is posted on the centerline of the claim approximately 10 feet in a WEST direction to the WEST  
end line and 1440 feet in a EAST direction to the EAST end line. This claim is marked by six  
monuments, one at each corner and one at the center of each end line of the claim.

The location monument on which this notice is posted is situated within Section 10, Township 5  
S, Range 13 E, Gila Salt River Base and Meridian, Arizona and this claim encompasses portions  
of the following quarter section(s), section(s), Township(s) and Range(s) SW 1/4 & SE 1/4,  
SECTION 10, T5S-R13E

Gila Salt River Base and Meridian, Arizona.

The locality of this claim with reference to some natural object or permanent monument and additional information  
(if any) concerning its locality are as follows: THE SOUTHEAST CORNER OF THIS CLAIM IS  
6,000 FEET NORTH & 7,250 FEET WEST OF THE SOUTHEAST CORNER OF  
SECTION 14, T5S-R13E

The above information is shown on the attached map.

DATED AND POSTED on the ground this 22<sup>ND</sup> day of NOVEMBER, 2016.

☐ LOCATOR(s) ☒ AGENT

Print Name(s) JODY A. STONE, RLS

Signature(s) [Signature]

Form MCF100  
Revised July 2014

This form is available from the Arizona Geological Survey and may be reproduced.

ANCH 1002

# "DB-105" CLAIM

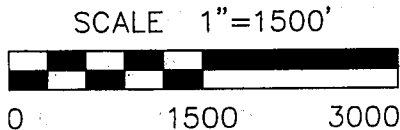
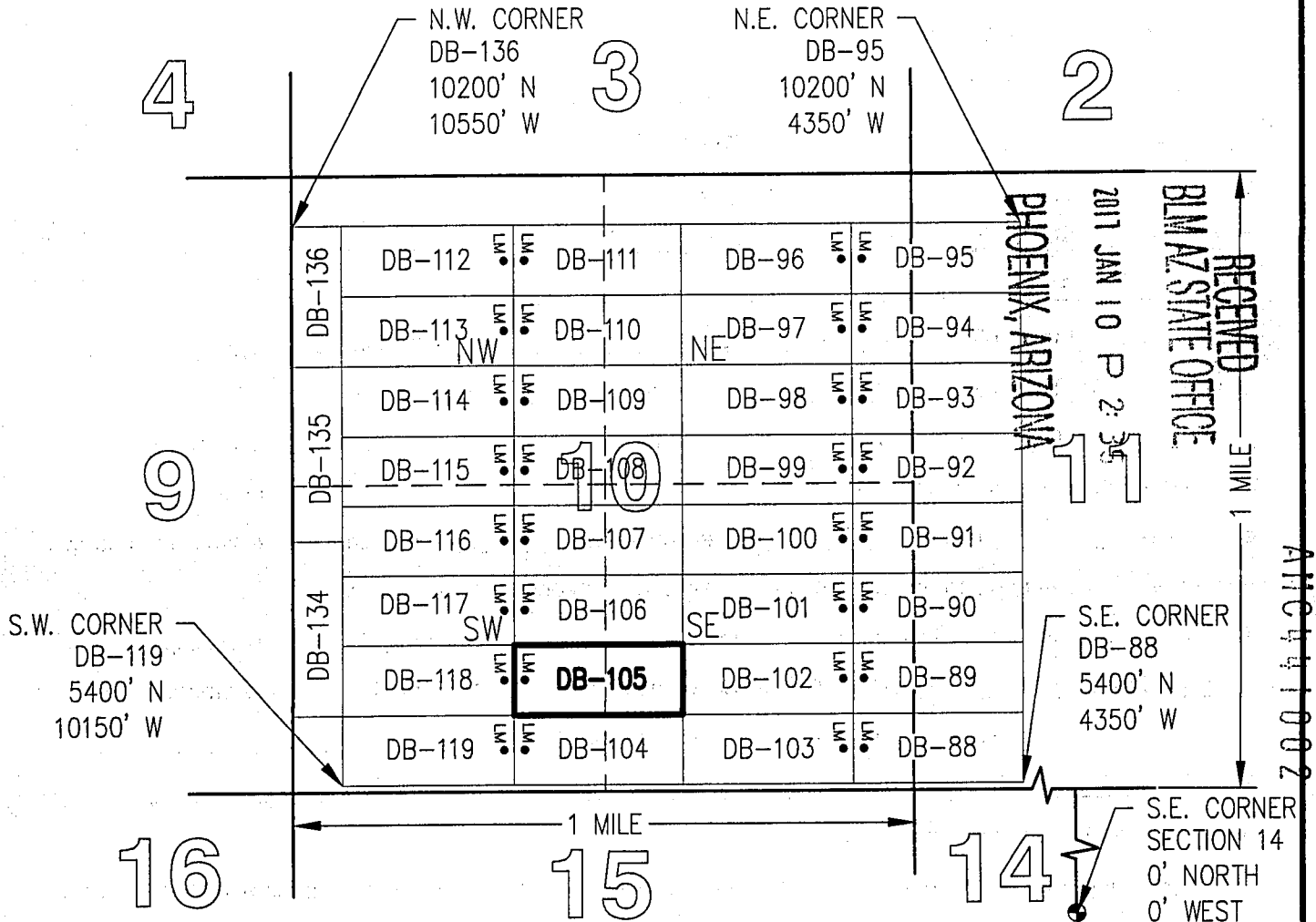

## LOCATION OF THE DB-01 THROUGH DB-136 LODE CLAIMS

SITUATED IN SECTIONS 9, 10, 11, 14 AND 15, T5S,  
R13E, G&SRM, PINAL COUNTY, AZ

ALL CLAIMS ARE 1450' IN LENGTH & 600' IN WIDTH

### EXCEPT:

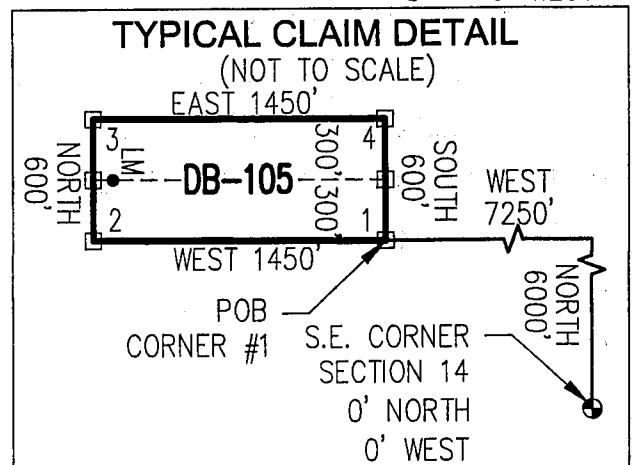
CLAIM NUMBERS 130 THROUGH 135 WHICH ARE 1500' IN LENGTH & 400' IN WIDTH  
AND CLAIM NUMBER 136 WHICH IS 1200' IN LENGTH & 400' IN WIDTH



TOTAL CLAIM ACREAGE = 19.97 +/- ACRES

□ INDICATES END CENTER OR CORNER OF LODE CLAIM. SET 2"x2"x5' WOODEN POST (TYPICAL).

LM • INDICATES LOCATION MONUMENT. SET 2"x2"x5' WOODEN POST 10' FROM AN END CENTER ON THE CENTERLINE OF THE CLAIM (TYPICAL).





OFFICIAL RECORDS OF  
PINAL COUNTY RECORDER  
VIRGINIA ROSS

\*\*Return To Address\*\*  
Listed Below

DATE/TIME: 12/16/2016 1124  
FEE: \$10.00  
PAGES: 2  
FEE NUMBER: 2016-084638



LOCATION NOTICE FOR LODE MINING CLAIM

☐ Amendment BLM Serial # \_\_\_\_\_

NOTICE IS HEREBY GIVEN that the DB-106  
\_\_\_\_\_ lode mining claim has been located  
by FREEPORT MCMORAN  
MINERAL PROPERTIES, INC whose current mailing  
address is 333 NORTH CENTRAL AVE  
PHOENIX, AZ 85004

BLM  
Date  
Stamp

RECEIVED  
BLM AZ STATE OFFICE  
2017 JAN 10 P 2:35  
PHOENIX, ARIZONA

AMC 441003

The general course of this claim is EAST-WEST and it is situated in PINAL  
County, Arizona. This claim is 1450 feet in length and 600 feet in width.

19.97 Total Claim Acreage. This claim runs from the location monument on which this location notice  
is posted on the centerline of the claim approximately 10 feet in a WEST direction to the WEST  
end line and 1440 feet in a EAST direction to the EAST end line. This claim is marked by six  
monuments, one at each corner and one at the center of each end line of the claim.

The location monument on which this notice is posted is situated within Section 10, Township 5  
S, Range 13 E, Gila Salt River Base and Meridian, Arizona and this claim encompasses portions  
of the following quarter section(s), section(s), Township(s) and Range(s) SW 1/4 & SE 1/4,  
SECTION 10, T5S-R13E

Gila Salt River Base and Meridian, Arizona.

The locality of this claim with reference to some natural object or permanent monument and additional information  
(if any) concerning its locality are as follows: THE SOUTHEAST CORNER OF THIS CLAIM IS  
6,600 FEET NORTH & 7,250 FEET WEST OF THE SOUTHEAST CORNER OF  
SECTION 14, T5S-R13E

The above information is shown on the attached map.

DATED AND POSTED on the ground this 22<sup>ND</sup> day of NOVEMBER, 2016.

☐ LOCATOR(s) ☒ AGENT

Print Name(s) JODY A. STONE, RLS

Signature(s) [Signature]

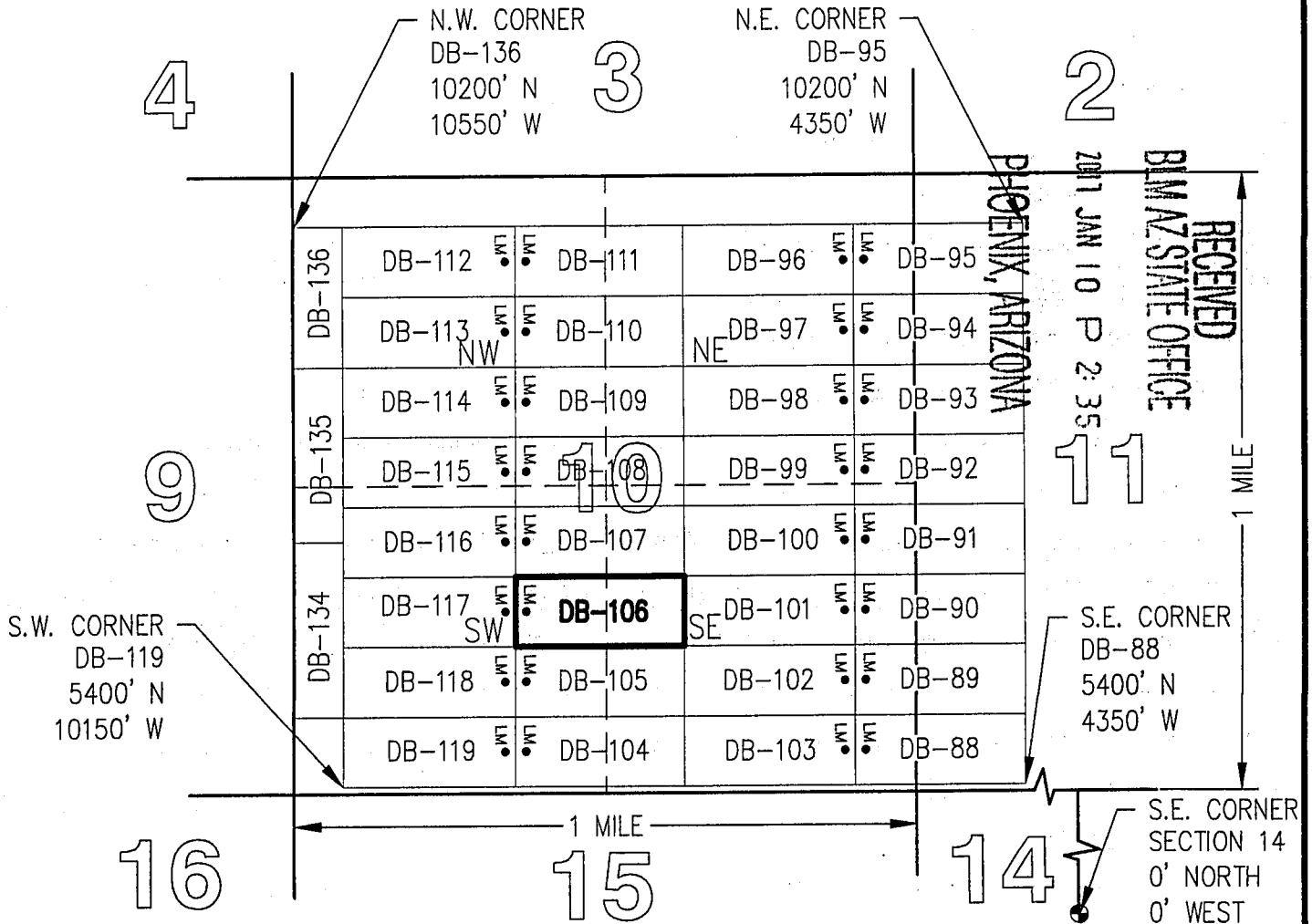

Form MCF100  
Revised July 2014

This form is available from the Arizona Geological Survey and may be reproduced.

## LOCATION OF THE DB-01 THROUGH DB-136 LODGE CLAIMS

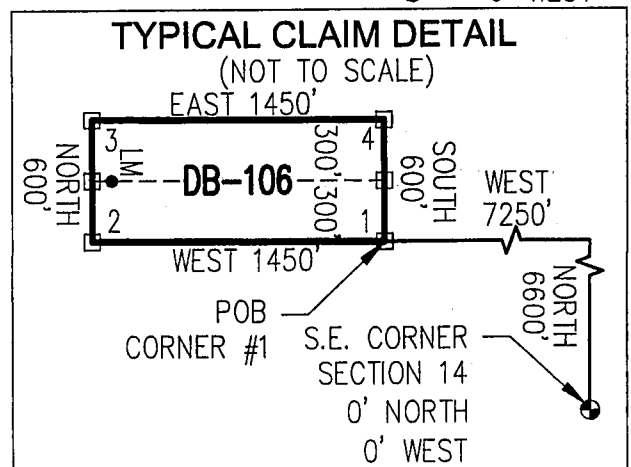
ALL CLAIMS ARE 1450' IN LENGTH & 600' IN WIDTH

CLAIM NUMBERS 130 THROUGH 135 WHICH ARE 1500' IN LENGTH & 400' IN WIDTH  
AND CLAIM NUMBER 136 WHICH IS 1200' IN LENGTH & 400' IN WIDTH



□ INDICATES END CENTER OR CORNER OF LODGE CLAIM. SET 2"x2"x5' WOODEN POST (TYPICAL).

LM • INDICATES LOCATION MONUMENT. SET 2"x2"x5'  
WOODEN POST 10' FROM AN END CENTER ON  
THE CENTERLINE OF THE CLAIM (TYPICAL).



AMC 4-1003



OFFICIAL RECORDS OF <sup>AZ 8</sup>  
PINAL COUNTY RECORDER  
VIRGINIA ROSS

2  
\*\*Return To Address\*\*  
Listed Below

DATE/TIME: 12/16/2016 1124  
FEE: \$10.00  
PAGES: 2  
FEE NUMBER: 2016-084639



**LOCATION NOTICE FOR LODE MINING CLAIM**

☐ Amendment BLM Serial # \_\_\_\_\_

NOTICE IS HEREBY GIVEN that the DB-107  
\_\_\_\_\_ lode mining claim has been located  
by FREEPORT MCMORAN  
MINERAL PROPERTIES, INC whose current mailing  
address is 333 NORTH CENTRAL AVE  
PHOENIX, AZ 85004

BLM  
Date  
Stamp

RECEIVED  
BLM AZ STATE OFFICE  
2017 JAN 10 P 2:35  
PHOENIX, ARIZONA

The general course of this claim is EAST-WEST and it is situated in PINAL  
County, Arizona. This claim is 1450 feet in length and 600 feet in width.

19.97 Total Claim Acreage. This claim runs from the location monument on which this location notice  
is posted on the centerline of the claim approximately 10 feet in a WEST direction to the WEST  
end line and 1440 feet in a EAST direction to the EAST end line. This claim is marked by six  
monuments, one at each corner and one at the center of each end line of the claim.

The location monument on which this notice is posted is situated within Section 10, Township 5  
S, Range 13 E, Gila Salt River Base and Meridian, Arizona and this claim encompasses portions  
of the following quarter section(s), section(s), Township(s) and Range(s) SW 1/4 & SE 1/4,  
SECTION 10, T5S-R13E

Gila Salt River Base and Meridian, Arizona.

The locality of this claim with reference to some natural object or permanent monument and additional information  
(if any) concerning its locality are as follows: THE SOUTHEAST CORNER OF THIS CLAIM IS  
7,200 FEET NORTH & 7,250 FEET WEST OF THE SOUTHEAST CORNER OF  
SECTION 14, T5S-R13E

The above information is shown on the attached map.

DATED AND POSTED on the ground this 22<sup>nd</sup> day of NOVEMBER, 2016.

☐ LOCATOR(s) ☒ AGENT

Print Name(s) JODY A. STONE, RLS

Signature(s)

Form MCF100  
Revised July 2014

This form is available from the Arizona Geological Survey and may be reproduced.

AMC441004

# "DB-107" CLAIM

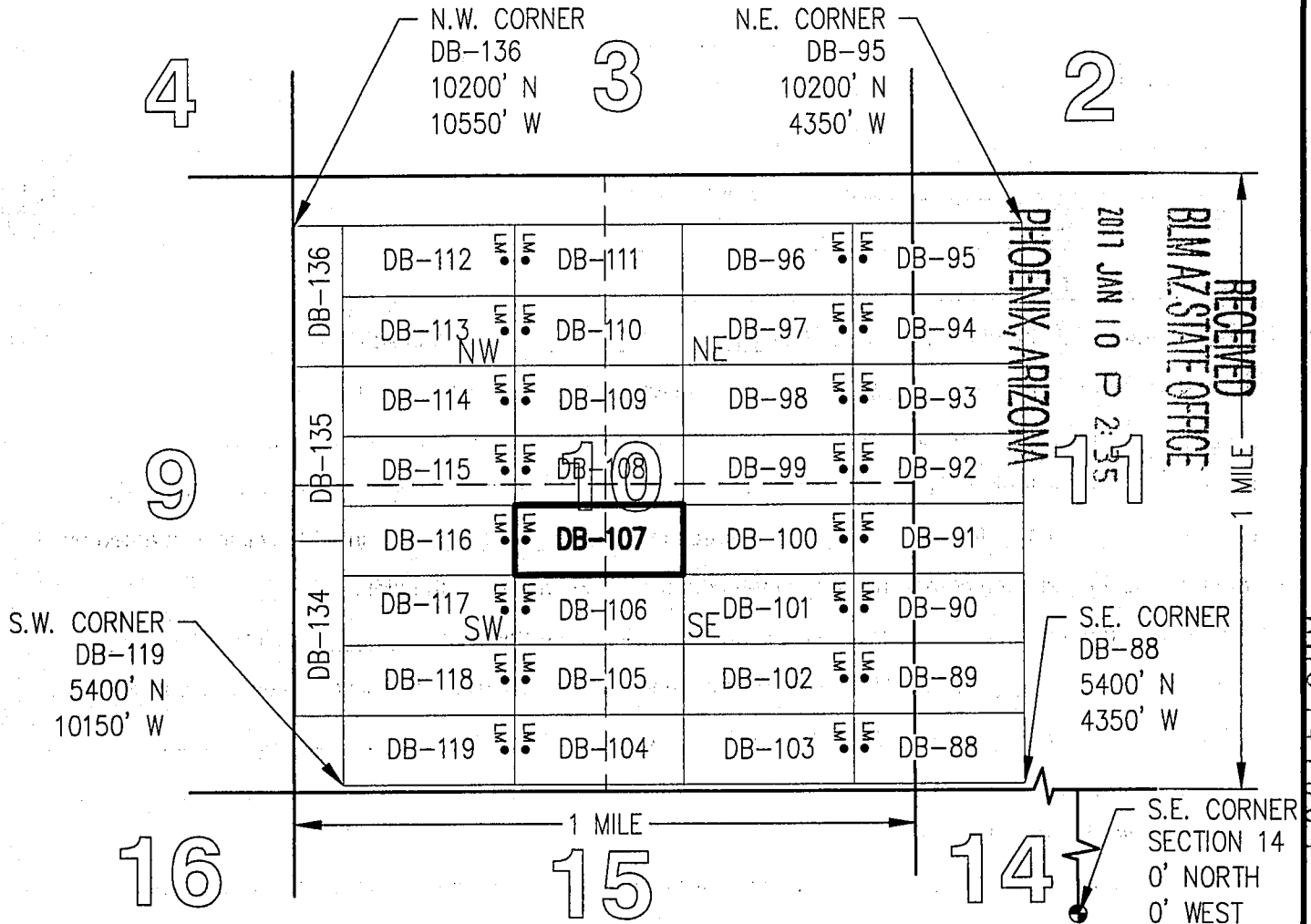

## LOCATION OF THE DB-01 THROUGH DB-136 LODE CLAIMS

SITUATED IN SECTIONS 9, 10, 11, 14 AND 15, T5S,  
R13E, G&SRM, PINAL COUNTY, AZ

ALL CLAIMS ARE 1450' IN LENGTH & 600' IN WIDTH

### EXCEPT:

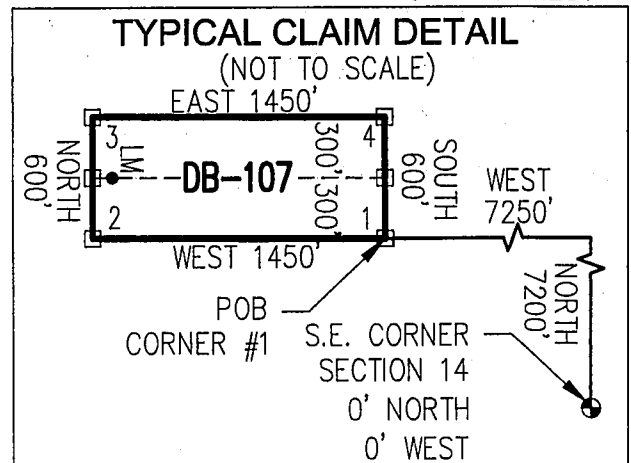
CLAIM NUMBERS 130 THROUGH 135 WHICH ARE 1500' IN LENGTH & 400' IN WIDTH  
AND CLAIM NUMBER 136 WHICH IS 1200' IN LENGTH & 400' IN WIDTH



TOTAL CLAIM ACREAGE = 19.97 +/- ACRES

□ INDICATES END CENTER OR CORNER OF LODE CLAIM. SET 2"x2"x5' WOODEN POST (TYPICAL).

LM • INDICATES LOCATION MONUMENT. SET 2"x2"x5' WOODEN POST 10' FROM AN END CENTER ON THE CENTERLINE OF THE CLAIM (TYPICAL).





OFFICIAL RECORDS OF  
PINAL COUNTY RECORDER  
VIRGINIA ROSS

\*\*Return To Address\*\*  
Listed Below

DATE/TIME: 12/16/2016 1124  
FEE: \$10.00  
PAGES: 2  
FEE NUMBER: 2016-084640



LOCATION NOTICE FOR LODE MINING CLAIM

☐ Amendment BLM Serial # \_\_\_\_\_

NOTICE IS HEREBY GIVEN that the DB-108

\_\_\_\_\_ lode mining claim has been located  
by FREEPORT MCMORAN  
MINERAL PROPERTIES, INC whose current mailing  
address is 333 NORTH CENTRAL AVE  
PHOENIX, AZ 85004

BLM  
Date  
Stamp

RECEIVED  
PINAL STATE OFFICE  
2017 JAN 10 P 2:35  
PHOENIX, ARIZONA

The general course of this claim is EAST-WEST and it is situated in PINAL  
County, Arizona. This claim is 1450 feet in length and 600 feet in width.

19.97 Total Claim Acreage. This claim runs from the location monument on which this location notice  
is posted on the centerline of the claim approximately 10 feet in a WEST direction to the WEST  
end line and 1440 feet in a EAST direction to the EAST end line. This claim is marked by six  
monuments, one at each corner and one at the center of each end line of the claim.

The location monument on which this notice is posted is situated within Section 10, Township 5  
S, Range 13 E, Gila Salt River Base and Meridian, Arizona and this claim encompasses portions  
of the following quarter section(s), section(s), Township(s) and Range(s) NW 1/4, NE 1/4, SE 1/4 &  
SW 1/4, SECTION 10, T5S-R13E

Gila Salt River Base and Meridian, Arizona.

The locality of this claim with reference to some natural object or permanent monument and additional information  
(if any) concerning its locality are as follows: THE SOUTHEAST CORNER OF THIS CLAIM IS  
7,800 FEET NORTH & 7,250 FEET WEST OF THE SOUTHEAST CORNER OF  
SECTION 14, T5S-R13E

The above information is shown on the attached map.

DATED AND POSTED on the ground this 22<sup>ND</sup> day of NOVEMBER, 2016.

☐ LOCATOR(s) ☒ AGENT

Print Name(s) JODY A. STONE, RLS

Signature(s) [Handwritten Signature]

Form MCF100  
Revised July 2014

This form is available from the Arizona Geological Survey and may be reproduced.

AMC441005

ALIC441005



2



OFFICIAL RECORDS OF  
PINAL COUNTY RECORDER  
VIRGINIA ROSS

\*\*Return to Address\*\*  
Listed Below

DATE/TIME: 12/16/2016 1124  
FEE: \$10.00  
PAGES: 2  
FEE NUMBER: 2016-084641



LOCATION NOTICE FOR LODE MINING CLAIM

☐ Amendment BLM Serial # \_\_\_\_\_

NOTICE IS HEREBY GIVEN that the DB-109  
\_\_\_\_\_ lode mining claim has been located  
by FREEPORT MCMORAN  
MINERAL PROPERTIES, INC whose current mailing  
address is 333 NORTH CENTRAL AVE  
PHOENIX, AZ 85004

BLM  
Date  
Stamp

RECEIVED  
BLM AZ STATE OFFICE  
2017 JAN 10 P 2 36  
PHOENIX, ARIZONA

AMC441006

The general course of this claim is EAST-WEST and it is situated in PINAL  
County, Arizona. This claim is 1450 feet in length and 600 feet in width.

19.97 Total Claim Acreage. This claim runs from the location monument on which this location notice  
is posted on the centerline of the claim approximately 10 feet in a WEST direction to the WEST  
end line and 1440 feet in a EAST direction to the EAST end line. This claim is marked by six  
monuments, one at each corner and one at the center of each end line of the claim.

The location monument on which this notice is posted is situated within Section 10, Township 5  
S, Range 13 E, Gila Salt River Base and Meridian, Arizona and this claim encompasses portions  
of the following quarter section(s), section(s), Township(s) and Range(s) NW 1/4 & NE 1/4,  
SECTION 10, T5S-R13E

Gila Salt River Base and Meridian, Arizona.

The locality of this claim with reference to some natural object or permanent monument and additional information  
(if any) concerning its locality are as follows: THE SOUTHEAST CORNER OF THIS CLAIM IS  
8,400 FEET NORTH & 7,250 FEET WEST OF THE SOUTHEAST CORNER OF  
SECTION 14, T5S-R13E

The above information is shown on the attached map.

DATED AND POSTED on the ground this 22<sup>ND</sup> day of NOVEMBER, 2016.

☐ LOCATOR(s) ☒ AGENT

Print Name(s) JODY A. STONE, RLS

Signature(s) [Signature]

Form MCF100  
Revised July 2014

# "DB-109" CLAIM

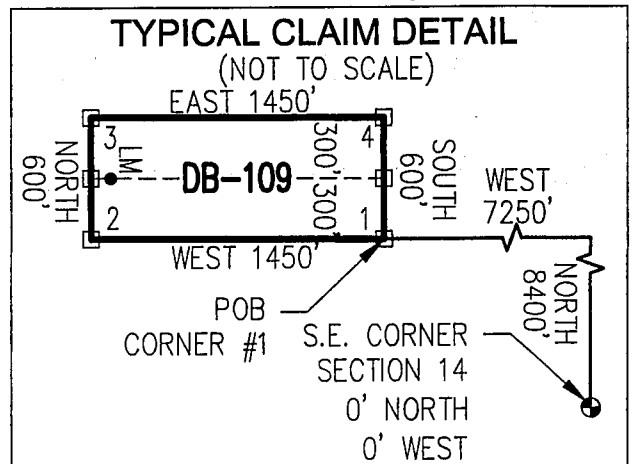
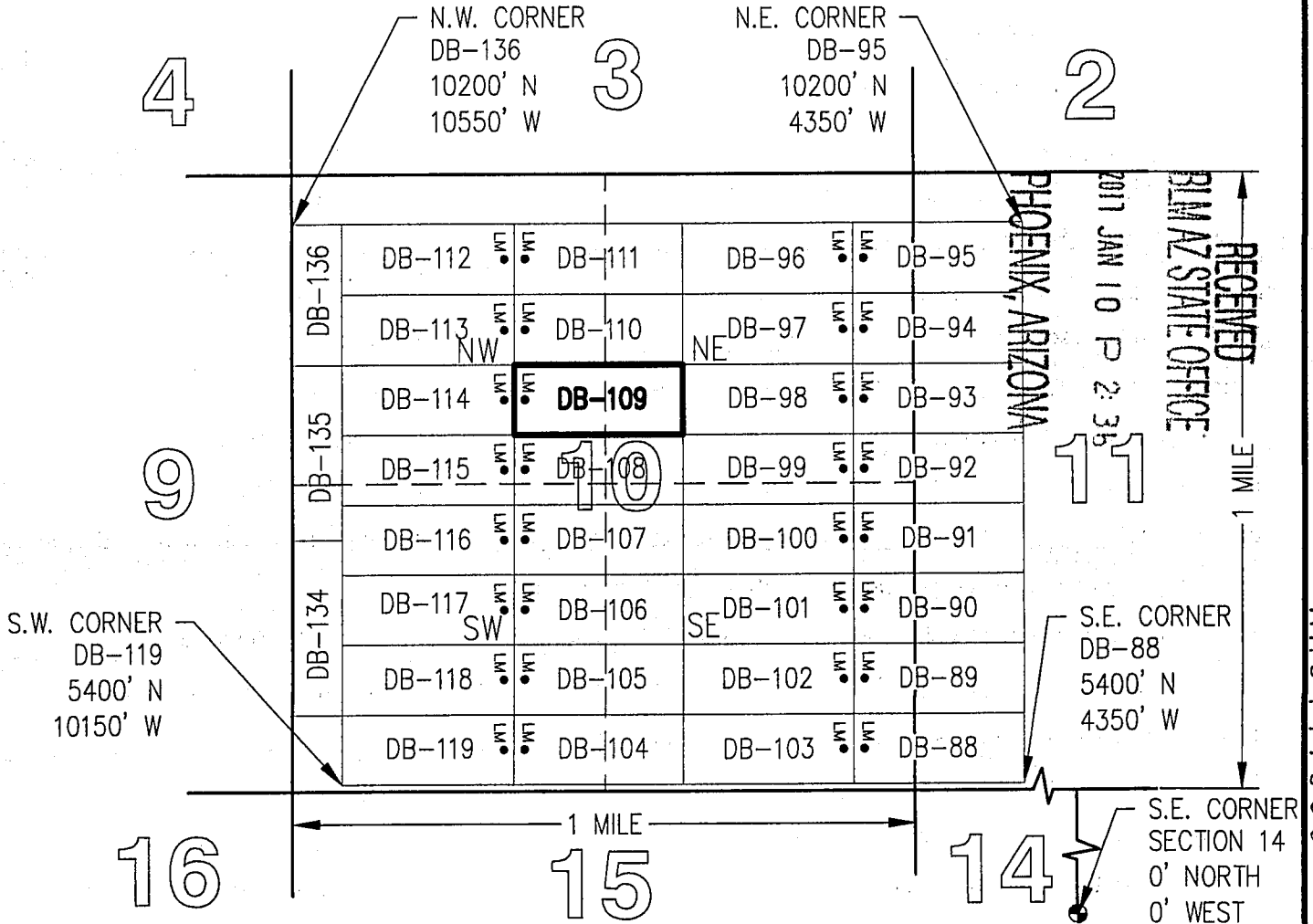
## LOCATION OF THE DB-01 THROUGH DB-136 LODE CLAIMS

SITUATED IN SECTIONS 9, 10, 11, 14 AND 15, T5S,  
R13E, G&SRM, PINAL COUNTY, AZ

ALL CLAIMS ARE 1450' IN LENGTH & 600' IN WIDTH

### EXCEPT:

CLAIM NUMBERS 130 THROUGH 135 WHICH ARE 1500' IN LENGTH & 400' IN WIDTH  
AND CLAIM NUMBER 136 WHICH IS 1200' IN LENGTH & 400' IN WIDTH



AMC441006



OFFICIAL RECORDS OF  
PINAL COUNTY RECORDER  
VIRGINIA ROSS

2  
\*\*Return to Address\*\*  
Listed Below

DATE/TIME: 12/16/2016 1124  
FEE: \$10.00  
PAGES: 2  
FEE NUMBER: 2016-084642



LOCATION NOTICE FOR LODE MINING CLAIM

☐ Amendment BLM Serial # \_\_\_\_\_

NOTICE IS HEREBY GIVEN that the DB-110

\_\_\_\_\_ lode mining claim has been located  
by FREEPORT MCMORAN  
MINERAL PROPERTIES, INC whose current mailing  
address is 333 NORTH CENTRAL AVE  
PHOENIX, AZ 85004

BLM  
Date  
Stamp

RECEIVED  
BLM AZ STATE OFFICE  
2017 JAN 10 P 2:34  
PHOENIX, ARIZONA

The general course of this claim is EAST-WEST and it is situated in PINAL  
County, Arizona. This claim is 1450 feet in length and 600 feet in width.

19.97 Total Claim Acreage. This claim runs from the location monument on which this location notice  
is posted on the centerline of the claim approximately 10 feet in a WEST direction to the WEST  
end line and 1440 feet in a EAST direction to the EAST end line. This claim is marked by six  
monuments, one at each corner and one at the center of each end line of the claim.

The location monument on which this notice is posted is situated within Section 10, Township 5  
S, Range 13 E, Gila Salt River Base and Meridian, Arizona and this claim encompasses portions  
of the following quarter section(s), section(s), Township(s) and Range(s) NW 1/4 & NE 1/4,  
SECTION 10, T5S-R13E

Gila Salt River Base and Meridian, Arizona.

The locality of this claim with reference to some natural object or permanent monument and additional information  
(if any) concerning its locality are as follows: THE SOUTHEAST CORNER OF THIS CLAIM IS  
9,000 FEET NORTH & 7,250 FEET WEST OF THE SOUTHEAST CORNER OF  
SECTION 14, T5S-R13E

The above information is shown on the attached map.

DATED AND POSTED on the ground this 22<sup>nd</sup> day of NOVEMBER, 2016.

☐ LOCATOR(s) ☒ AGENT

Print Name(s) JODY A. STONE, RLS

Signature(s) [Signature]

Form MCF100  
Revised July 2014

This form is available from the Arizona Geological Survey and may be reproduced.

AMC441007

АНС 441007

2



OFFICIAL RECORDS OF  
PINAL COUNTY RECORDER  
VIRGINIA ROSS

\*\*Return to Address\*\*  
Listed Below

DATE/TIME: 12/16/2016 1124  
FEE: \$10.00  
PAGES: 2  
FEE NUMBER: 2016-084643



LOCATION NOTICE FOR LODE MINING CLAIM

☐ Amendment BLM Serial # \_\_\_\_\_

NOTICE IS HEREBY GIVEN that the DB-111  
\_\_\_\_\_ lode mining claim has been located  
by FREEPORT MCMORAN  
MINERAL PROPERTIES, INC whose current mailing  
address is 333 NORTH CENTRAL AVE  
PHOENIX, AZ 85004

BLM  
Date  
Stamp

RECEIVED  
BLM AZ STATE OFFICE  
2017 JAN 10 P 2 36  
PHOENIX, ARIZONA

The general course of this claim is EAST-WEST and it is situated in PINAL  
County, Arizona. This claim is 1450 feet in length and 600 feet in width.

19.97 Total Claim Acreage. This claim runs from the location monument on which this location notice  
is posted on the centerline of the claim approximately 10 feet in a WEST direction to the WEST  
end line and 1440 feet in a EAST direction to the EAST end line. This claim is marked by six  
monuments, one at each corner and one at the center of each end line of the claim.

The location monument on which this notice is posted is situated within Section 10, Township 5  
S, Range 13 E, Gila Salt River Base and Meridian, Arizona and this claim encompasses portions  
of the following quarter section(s), section(s), Township(s) and Range(s) NW 1/4 & NE 1/4,  
SECTION 10, T5S-R13E

Gila Salt River Base and Meridian, Arizona.

The locality of this claim with reference to some natural object or permanent monument and additional information  
(if any) concerning its locality are as follows: THE SOUTHEAST CORNER OF THIS CLAIM IS  
9,600 FEET NORTH & 7,250 FEET WEST OF THE SOUTHEAST CORNER OF  
SECTION 14, T5S-R13E

The above information is shown on the attached map.

DATED AND POSTED on the ground this 22<sup>ND</sup> day of NOVEMBER, 2016.

☐ LOCATOR(s) ☒ AGENT

Print Name(s) JODY A. STONE, RLS

Signature(s)

Form MCF100  
Revised July 2014

This form is available from the Arizona Geological Survey and may be reproduced.

AT10441008

# "DB-111" CLAIM

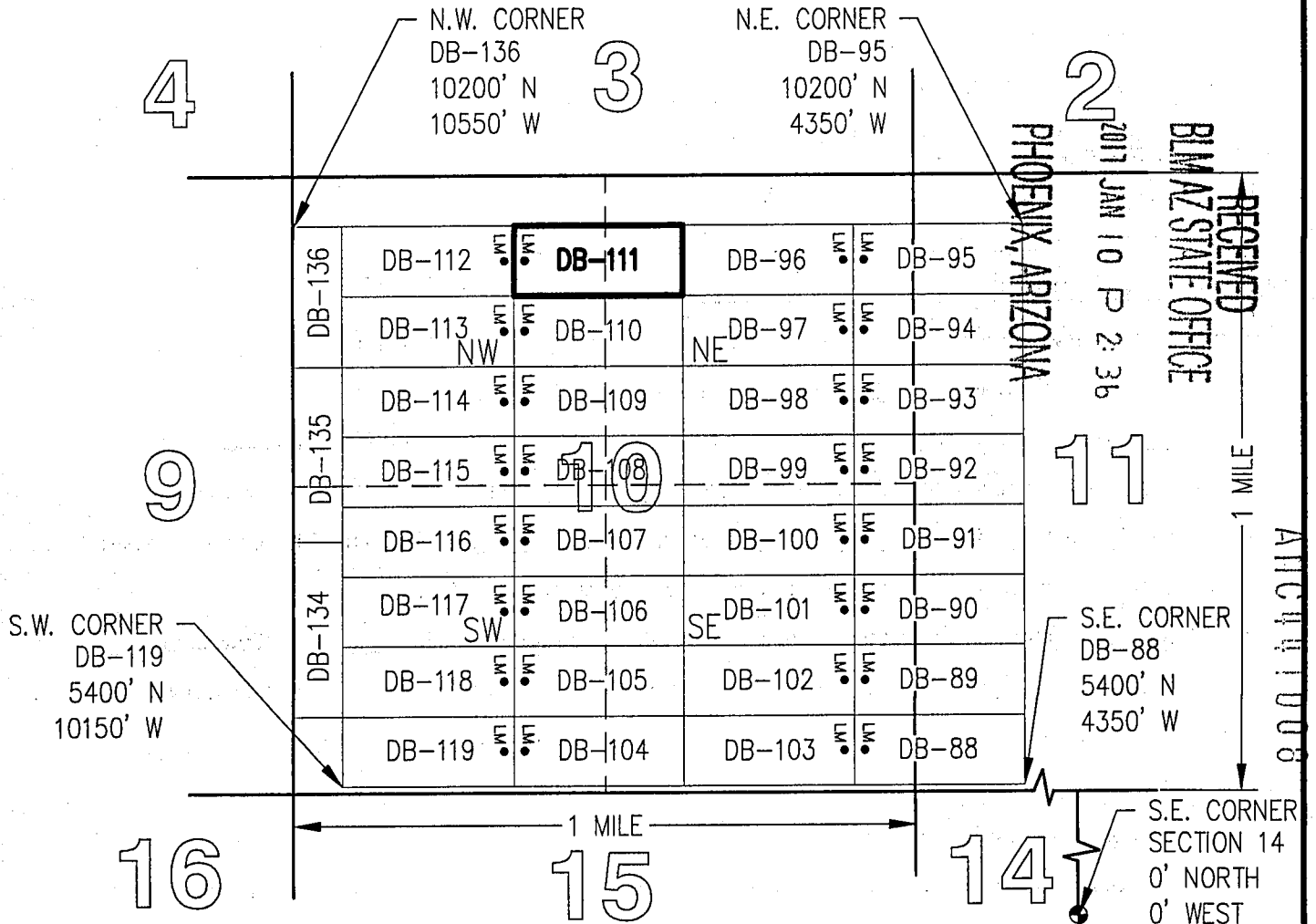

## LOCATION OF THE DB-01 THROUGH DB-136 LODE CLAIMS

SITUATED IN SECTIONS 9, 10, 11, 14 AND 15, T5S,  
R13E, G&SRM, PINAL COUNTY, AZ

ALL CLAIMS ARE 1450' IN LENGTH & 600' IN WIDTH

### EXCEPT:

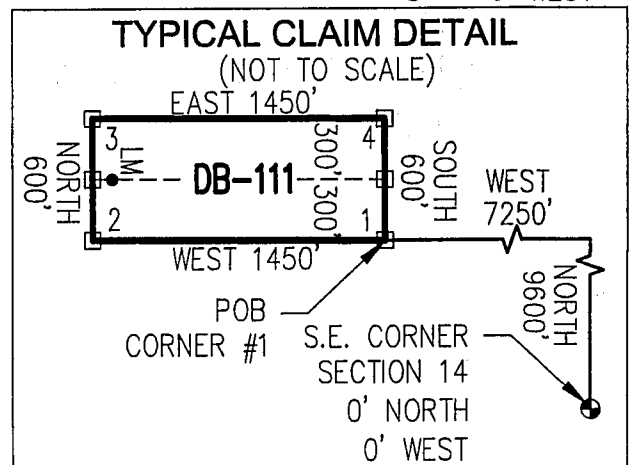
CLAIM NUMBERS 130 THROUGH 135 WHICH ARE 1500' IN LENGTH & 400' IN WIDTH  
AND CLAIM NUMBER 136 WHICH IS 1200' IN LENGTH & 400' IN WIDTH



TOTAL CLAIM ACREAGE = 19.97 +/- ACRES

□ INDICATES END CENTER OR CORNER OF LODE CLAIM. SET 2"x2"x5' WOODEN POST (TYPICAL).

LM • INDICATES LOCATION MONUMENT. SET 2"x2"x5' WOODEN POST 10' FROM AN END CENTER ON THE CENTERLINE OF THE CLAIM (TYPICAL).



2



OFFICIAL RECORDS OF  
PINAL COUNTY RECORDER  
VIRGINIA ROSS

\*\*Return to Address\*\*  
Listed Below

DATE/TIME: 12/16/2016 1124  
FEE: \$10.00  
PAGES: 2  
FEE NUMBER: 2016-084644



LOCATION NOTICE FOR LODE MINING CLAIM

☐ Amendment BLM Serial # \_\_\_\_\_

NOTICE IS HEREBY GIVEN that the DB-112  
\_\_\_\_\_ lode mining claim has been located  
by FREEPORT MCMORAN  
MINERAL PROPERTIES, INC whose current mailing  
address is 333 NORTH CENTRAL AVE  
PHOENIX, AZ 85004

BLM  
Date  
Stamp

RECEIVED  
BLM AZ STATE OFFICE  
2017 JAN 10 PM 2:36  
PHOENIX, ARIZONA

The general course of this claim is EAST-WEST and it is situated in PINAL  
County, Arizona. This claim is 1450 feet in length and 600 feet in width.

19.97 Total Claim Acreage. This claim runs from the location monument on which this location notice  
is posted on the centerline of the claim approximately 10 feet in a EAST direction to the EAST  
end line and 1440 feet in a WEST direction to the WEST end line. This claim is marked by six  
monuments, one at each corner and one at the center of each end line of the claim.

The location monument on which this notice is posted is situated within Section 10, Township 5  
S, Range 13 E, Gila Salt River Base and Meridian, Arizona and this claim encompasses portions  
of the following quarter section(s), section(s), Township(s) and Range(s) NW 1/4, SECTION 10,  
T5S-R13E

Gila Salt River Base and Meridian, Arizona.

The locality of this claim with reference to some natural object or permanent monument and additional information  
(if any) concerning its locality are as follows: THE SOUTHEAST CORNER OF THIS CLAIM IS  
9,600 FEET NORTH & 8,700 FEET WEST OF THE SOUTHEAST CORNER OF  
SECTION 14, T5S-R13E

The above information is shown on the attached map.

DATED AND POSTED on the ground this 22<sup>ND</sup> day of NOVEMBER, 2016.

☐ LOCATOR(s) ☒ AGENT

Print Name(s) JODY A. STONE, RLS

Signature(s) [Handwritten Signature]

Form MCF100  
Revised July 2014

This form is available from the Arizona Geological Survey and may be reproduced.

AMCH 41009

# "DB-112" CLAIM

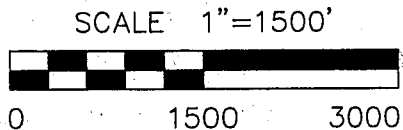
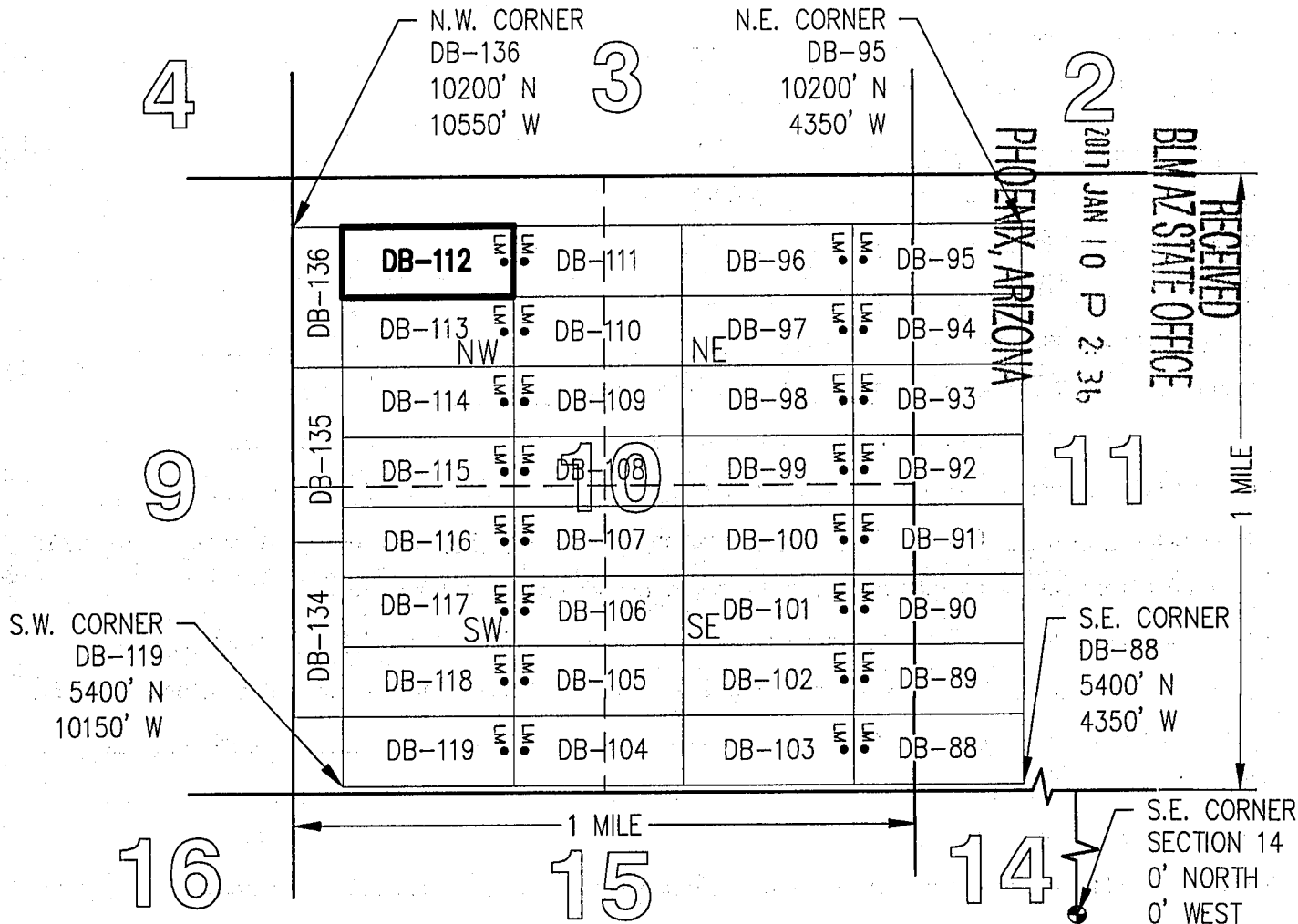
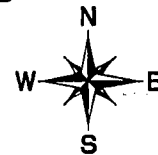
## LOCATION OF THE DB-01 THROUGH DB-136 LODE CLAIMS

SITUATED IN SECTIONS 9, 10, 11, 14 AND 15, T5S,  
R13E, G&SRM, PINAL COUNTY, AZ

ALL CLAIMS ARE 1450' IN LENGTH & 600' IN WIDTH

### EXCEPT:

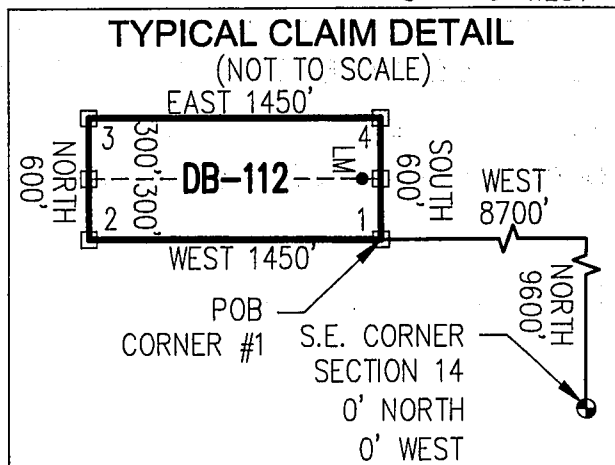
CLAIM NUMBERS 130 THROUGH 135 WHICH ARE 1500' IN LENGTH & 400' IN WIDTH  
AND CLAIM NUMBER 136 WHICH IS 1200' IN LENGTH & 400' IN WIDTH



TOTAL CLAIM ACREAGE = 19.97 +/- ACRES

□ INDICATES END CENTER OR CORNER OF LODE CLAIM. SET 2"x2"x5' WOODEN POST (TYPICAL).

LM • INDICATES LOCATION MONUMENT. SET 2"x2"x5' WOODEN POST 10' FROM AN END CENTER ON THE CENTERLINE OF THE CLAIM (TYPICAL).



AMC 441009





OFFICIAL RECORDS OF  
PINAL COUNTY RECORDER  
VIRGINIA ROSS

\*\*Return to Address\*\*

Listed Below

DATE/TIME: 12/16/2016 1124

FEE: \$10.00

PAGES: 2

FEE NUMBER: 2016-084645



LOCATION NOTICE FOR LODE MINING CLAIM

☐ Amendment BLM Serial # \_\_\_\_\_

NOTICE IS HEREBY GIVEN that the DB-113

\_\_\_\_\_ lode mining claim has been located

by FREEPORT MCMORAN  
MINERAL PROPERTIES, INC whose current mailing

address is 333 NORTH CENTRAL AVE

PHOENIX, AZ 85004

BLM  
Date  
Stamp

RECEIVED  
BLM AZ STATE OFFICE  
2017 JAN 10 P 2:36  
PHOENIX, ARIZONA

The general course of this claim is EAST-WEST and it is situated in PINAL

County, Arizona. This claim is 1450 feet in length and 600 feet in width.

19.97 Total Claim Acreage. This claim runs from the location monument on which this location notice is posted on the centerline of the claim approximately 10 feet in a EAST direction to the EAST end line and 1440 feet in a WEST direction to the WEST end line. This claim is marked by six monuments, one at each corner and one at the center of each end line of the claim.

The location monument on which this notice is posted is situated within Section 10, Township 5 S, Range 13 E, Gila Salt River Base and Meridian, Arizona and this claim encompasses portions of the following quarter section(s), section(s), Township(s) and Range(s) NW 1/4, SECTION 10, T5S-R13E

Gila Salt River Base and Meridian, Arizona.

The locality of this claim with reference to some natural object or permanent monument and additional information (if any) concerning its locality are as follows: THE SOUTHEAST CORNER OF THIS CLAIM IS  
9,000 FEET NORTH & 8,700 FEET WEST OF THE SOUTHEAST CORNER OF  
SECTION 14, T5S-R13E

The above information is shown on the attached map.

DATED AND POSTED on the ground this 22<sup>ND</sup> day of NOVEMBER, 2016.

☐ LOCATOR(s) ☒ AGENT

Print Name(s) JODY A. STONE, RLS

Signature(s) \_\_\_\_\_

Form MCF100  
Revised July 2014

This form is available from the Arizona Geological Survey and may be reproduced.

# "DB-113" CLAIM

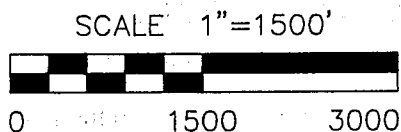
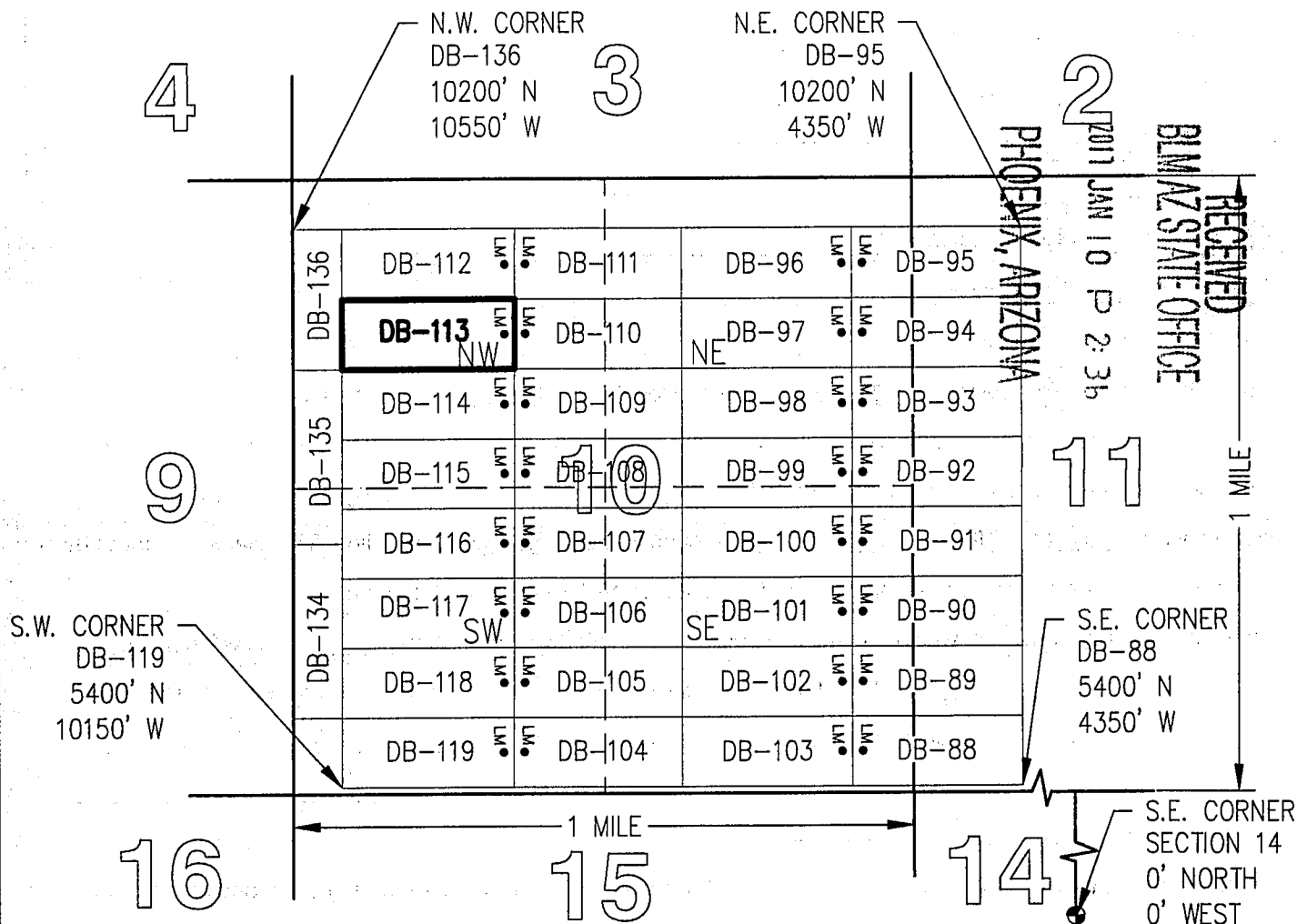
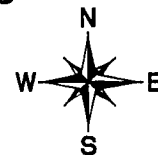
## LOCATION OF THE DB-01 THROUGH DB-136 LODE CLAIMS

SITUATED IN SECTIONS 9, 10, 11, 14 AND 15, T5S,  
R13E, G&SRM, PINAL COUNTY, AZ

ALL CLAIMS ARE 1450' IN LENGTH & 600' IN WIDTH

### EXCEPT:

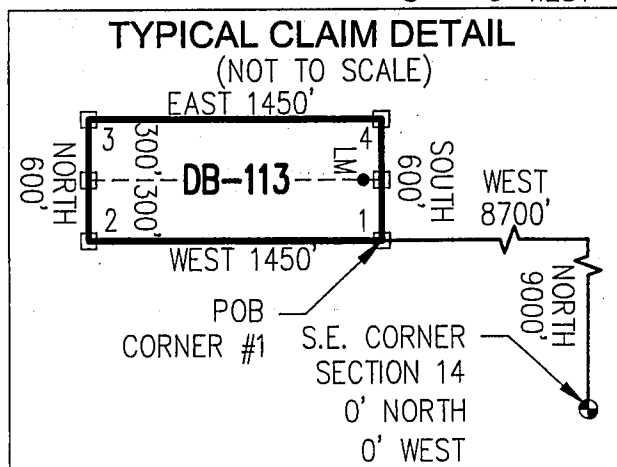
CLAIM NUMBERS 130 THROUGH 135 WHICH ARE 1500' IN LENGTH & 400' IN WIDTH  
AND CLAIM NUMBER 136 WHICH IS 1200' IN LENGTH & 400' IN WIDTH



TOTAL CLAIM ACREAGE = 19.97 +/- ACRES

□ INDICATES END CENTER OR CORNER OF LODE CLAIM. SET 2"x2"x5' WOODEN POST (TYPICAL).

LM • INDICATES LOCATION MONUMENT. SET 2"x2"x5' WOODEN POST 10' FROM AN END CENTER ON THE CENTERLINE OF THE CLAIM (TYPICAL).



ANCH41010



OFFICIAL RECORDS OF  
PINAL COUNTY RECORDER  
VIRGINIA ROSS

\*\*Return To Address\*\*  
Listed Below

DATE/TIME: 12/16/2016 1124  
FEE: \$10.00  
PAGES: 2  
FEE NUMBER: 2016-084646



LOCATION NOTICE FOR LODE MINING CLAIM

☐ Amendment BLM Serial # \_\_\_\_\_

NOTICE IS HEREBY GIVEN that the DB-114  
\_\_\_\_\_ lode mining claim has been located  
by FREEPORT MCMORAN  
MINERAL PROPERTIES, INC whose current mailing  
address is 333 NORTH CENTRAL AVE  
PHOENIX, AZ 85004

BLM  
Date  
Stamp

RECEIVED  
BLM AZ STATE OFFICE  
2017 JAN 10 P 2:34  
PHOENIX, ARIZONA

The general course of this claim is EAST-WEST and it is situated in PINAL  
County, Arizona. This claim is 1450 feet in length and 600 feet in width.

19.97 Total Claim Acreage. This claim runs from the location monument on which this location notice  
is posted on the centerline of the claim approximately 10 feet in a EAST direction to the EAST  
end line and 1440 feet in a WEST direction to the WEST end line. This claim is marked by six  
monuments, one at each corner and one at the center of each end line of the claim.

The location monument on which this notice is posted is situated within Section 10, Township 5  
S, Range 13 E, Gila Salt River Base and Meridian, Arizona and this claim encompasses portions  
of the following quarter section(s), section(s), Township(s) and Range(s) NW 1/4, SECTION 10,  
T5S-R13E

Gila Salt River Base and Meridian, Arizona.

The locality of this claim with reference to some natural object or permanent monument and additional information  
(if any) concerning its locality are as follows: THE SOUTHEAST CORNER OF THIS CLAIM IS  
8,400 FEET NORTH & 8,700 FEET WEST OF THE SOUTHEAST CORNER OF  
SECTION 14, T5S-R13E

The above information is shown on the attached map.

DATED AND POSTED on the ground this 22<sup>nd</sup> day of NOVEMBER, 2016.

☐ LOCATOR(s) ☒ AGENT

Print Name(s) JODY A. STONE, RLS

Signature(s) \_\_\_\_\_

Form MCF100  
Revised July 2014

This form is available from the Arizona Geological Survey and may be reproduced.

# "DB-114" CLAIM

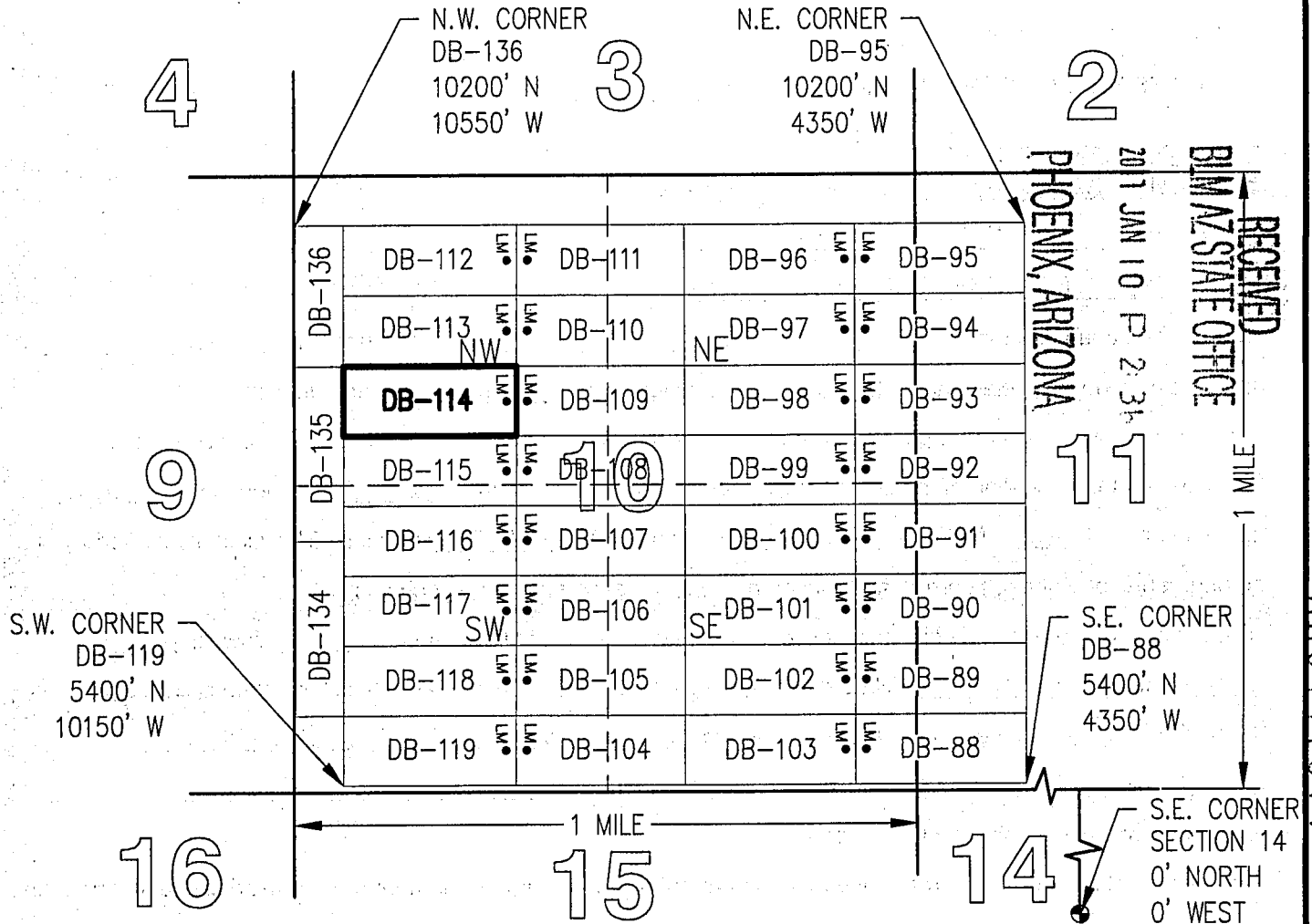
## LOCATION OF THE DB-01 THROUGH DB-136 LODE CLAIMS

SITUATED IN SECTIONS 9, 10, 11, 14 AND 15, T5S,  
R13E, G&SRM, PINAL COUNTY, AZ

ALL CLAIMS ARE 1450' IN LENGTH & 600' IN WIDTH

### EXCEPT:

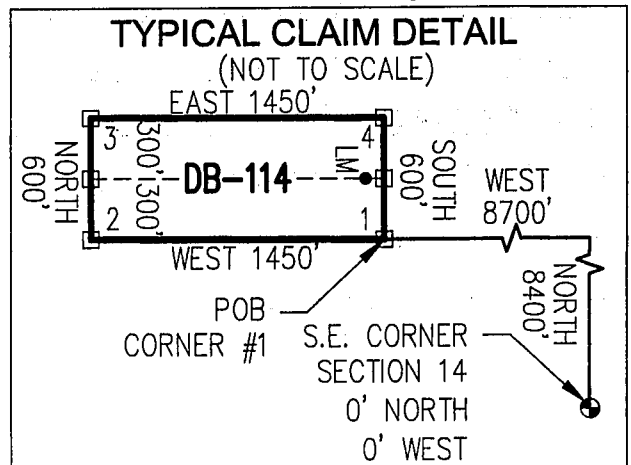
CLAIM NUMBERS 130 THROUGH 135 WHICH ARE 1500' IN LENGTH & 400' IN WIDTH  
AND CLAIM NUMBER 136 WHICH IS 1200' IN LENGTH & 400' IN WIDTH



TOTAL CLAIM ACREAGE = 19.97 +/- ACRES

□ INDICATES END CENTER OR CORNER OF LODE CLAIM. SET 2"x2"x5' WOODEN POST (TYPICAL).

LM • INDICATES LOCATION MONUMENT. SET 2"x2"x5' WOODEN POST 10' FROM AN END CENTER ON THE CENTERLINE OF THE CLAIM (TYPICAL).





OFFICIAL RECORDS OF  
PINAL COUNTY RECORDER  
VIRGINIA ROSS

\*\*Return To Address\*\*  
Listed Below

DATE/TIME: 12/16/2016 1124  
FEE: \$10.00  
PAGES: 2  
FEE NUMBER: 2016-084647



LOCATION NOTICE FOR LODE MINING CLAIM

☐ Amendment BLM Serial # \_\_\_\_\_

NOTICE IS HEREBY GIVEN that the DB-115  
\_\_\_\_\_ lode mining claim has been located  
by FREEPORT MCMORAN  
MINERAL PROPERTIES, INC whose current mailing  
address is 333 NORTH CENTRAL AVE  
PHOENIX, AZ 85004

BLM  
Date  
Stamp

RECEIVED  
PINAL STATE OFFICE  
2017 JAN 10 P 2:36  
PHOENIX, ARIZONA

The general course of this claim is EAST-WEST and it is situated in PINAL  
County, Arizona. This claim is 1450 feet in length and 600 feet in width.

19.97 Total Claim Acreage. This claim runs from the location monument on which this location notice  
is posted on the centerline of the claim approximately 10 feet in a EAST direction to the EAST  
end line and 1440 feet in a WEST direction to the WEST end line. This claim is marked by six  
monuments, one at each corner and one at the center of each end line of the claim.

The location monument on which this notice is posted is situated within Section 10, Township 5  
S, Range 13 E, Gila Salt River Base and Meridian, Arizona and this claim encompasses portions  
of the following quarter section(s), section(s), Township(s) and Range(s) NW 1/4 & SW 1/4,  
SECTION 10, T5S-R13E

Gila Salt River Base and Meridian, Arizona.

The locality of this claim with reference to some natural object or permanent monument and additional information  
(if any) concerning its locality are as follows: THE SOUTHEAST CORNER OF THIS CLAIM IS  
7,800 FEET NORTH & 8,700 FEET WEST OF THE SOUTHEAST CORNER OF  
SECTION 14, T5S-R13E

The above information is shown on the attached map.

DATED AND POSTED on the ground this 22<sup>ND</sup> day of NOVEMBER, 2016.

☐ LOCATOR(s) ☒ AGENT

Print Name(s) JODY A. STONE, RLS

Signature(s)

Form MCF100  
Revised July 2014

This form is available from the Arizona Geological Survey and may be reproduced.

AMC441012

# "DB-115" CLAIM

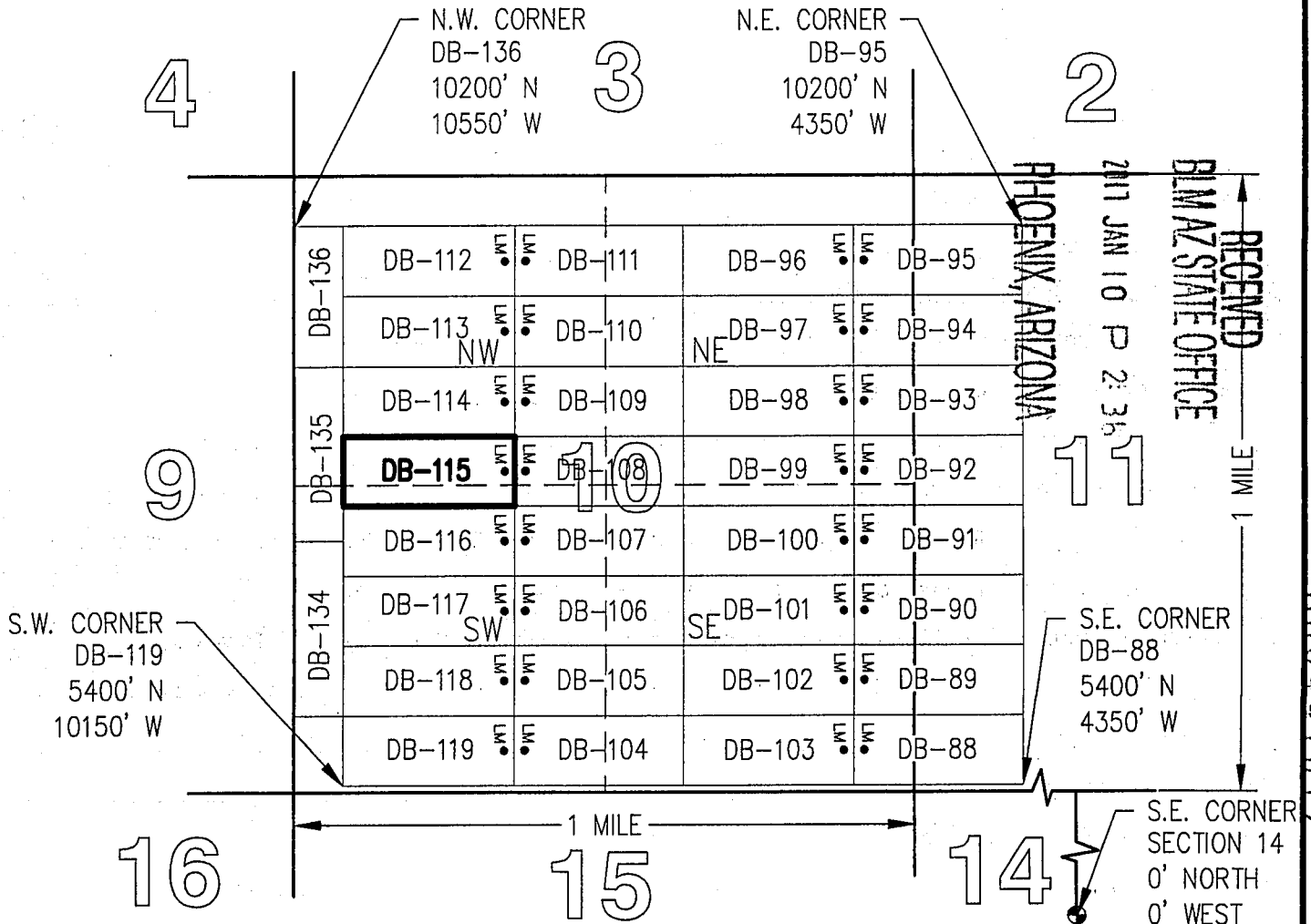

## LOCATION OF THE DB-01 THROUGH DB-136 LODE CLAIMS

SITUATED IN SECTIONS 9, 10, 11, 14 AND 15, T5S,  
R13E, G&SRM, PINAL COUNTY, AZ


ALL CLAIMS ARE 1450' IN LENGTH & 600' IN WIDTH

### EXCEPT:

CLAIM NUMBERS 130 THROUGH 135 WHICH ARE 1500' IN LENGTH & 400' IN WIDTH  
AND CLAIM NUMBER 136 WHICH IS 1200' IN LENGTH & 400' IN WIDTH



SCALE 1"=1500'



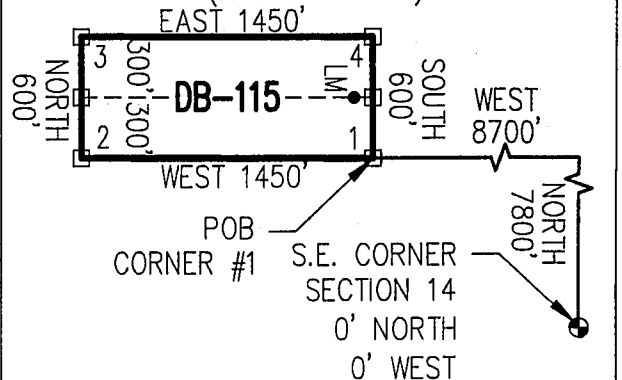
TOTAL CLAIM ACREAGE = 19.97 +/- ACRES

□ INDICATES END CENTER OR CORNER OF LODE CLAIM. SET 2"x2"x5' WOODEN POST (TYPICAL).

LM • INDICATES LOCATION MONUMENT. SET 2"x2"x5' WOODEN POST 10' FROM AN END CENTER ON THE CENTERLINE OF THE CLAIM (TYPICAL).

### TYPICAL CLAIM DETAIL

(NOT TO SCALE)



2



OFFICIAL RECORDS OF  
PINAL COUNTY RECORDER  
VIRGINIA ROSS

**\*\*Return To Address\*\***  
Listed Below

DATE/TIME: 12/16/2016 1124  
FEE: \$10.00  
PAGES: 2  
FEE NUMBER: 2016-084648



**LOCATION NOTICE FOR LODE MINING CLAIM**

☐ Amendment BLM Serial # \_\_\_\_\_

NOTICE IS HEREBY GIVEN that the DB-116  
\_\_\_\_\_ lode mining claim has been located  
by FREEPORT MCMORAN  
MINERAL PROPERTIES, INC whose current mailing  
address is 333 NORTH CENTRAL AVE  
PHOENIX, AZ 85004

BLM  
Date  
Stamp

RECEIVED  
BLM AZ STATE OFFICE  
2017 JAN 10 P 2:35  
PHOENIX, ARIZONA

The general course of this claim is EAST-WEST and it is situated in PINAL  
County, Arizona. This claim is 1450 feet in length and 600 feet in width.

19.97 Total Claim Acreage. This claim runs from the location monument on which this location notice  
is posted on the centerline of the claim approximately 10 feet in a EAST direction to the EAST  
end line and 1440 feet in a WEST direction to the WEST end line. This claim is marked by six  
monuments, one at each corner and one at the center of each end line of the claim.

The location monument on which this notice is posted is situated within Section 10, Township 5  
S, Range 13 E, Gila Salt River Base and Meridian, Arizona and this claim encompasses portions  
of the following quarter section(s), section(s), Township(s) and Range(s) SW 1/4, SECTION 10,  
T5S-R13E

Gila Salt River Base and Meridian, Arizona.

The locality of this claim with reference to some natural object or permanent monument and additional information  
(if any) concerning its locality are as follows: THE SOUTHEAST CORNER OF THIS CLAIM IS  
7,200 FEET NORTH & 8,700 FEET WEST OF THE SOUTHEAST CORNER OF  
SECTION 14, T5S-R13E

The above information is shown on the attached map.  
DATED AND POSTED on the ground this 22<sup>ND</sup> day of NOVEMBER, 2016.

☐ LOCATOR(s) ☒ AGENT

Print Name(s) JODY A. STONE, RLS

Signature(s) [Signature]

Form MCF100  
Revised July 2014

This form is available from the Arizona Geological Survey and may be reproduced.

AMC441013

# "DB-116" CLAIM

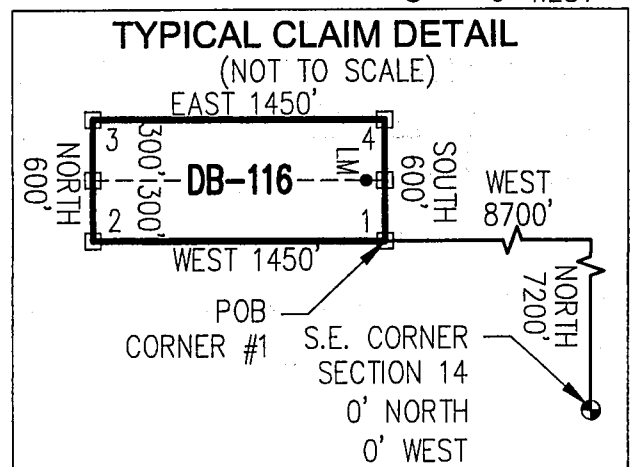
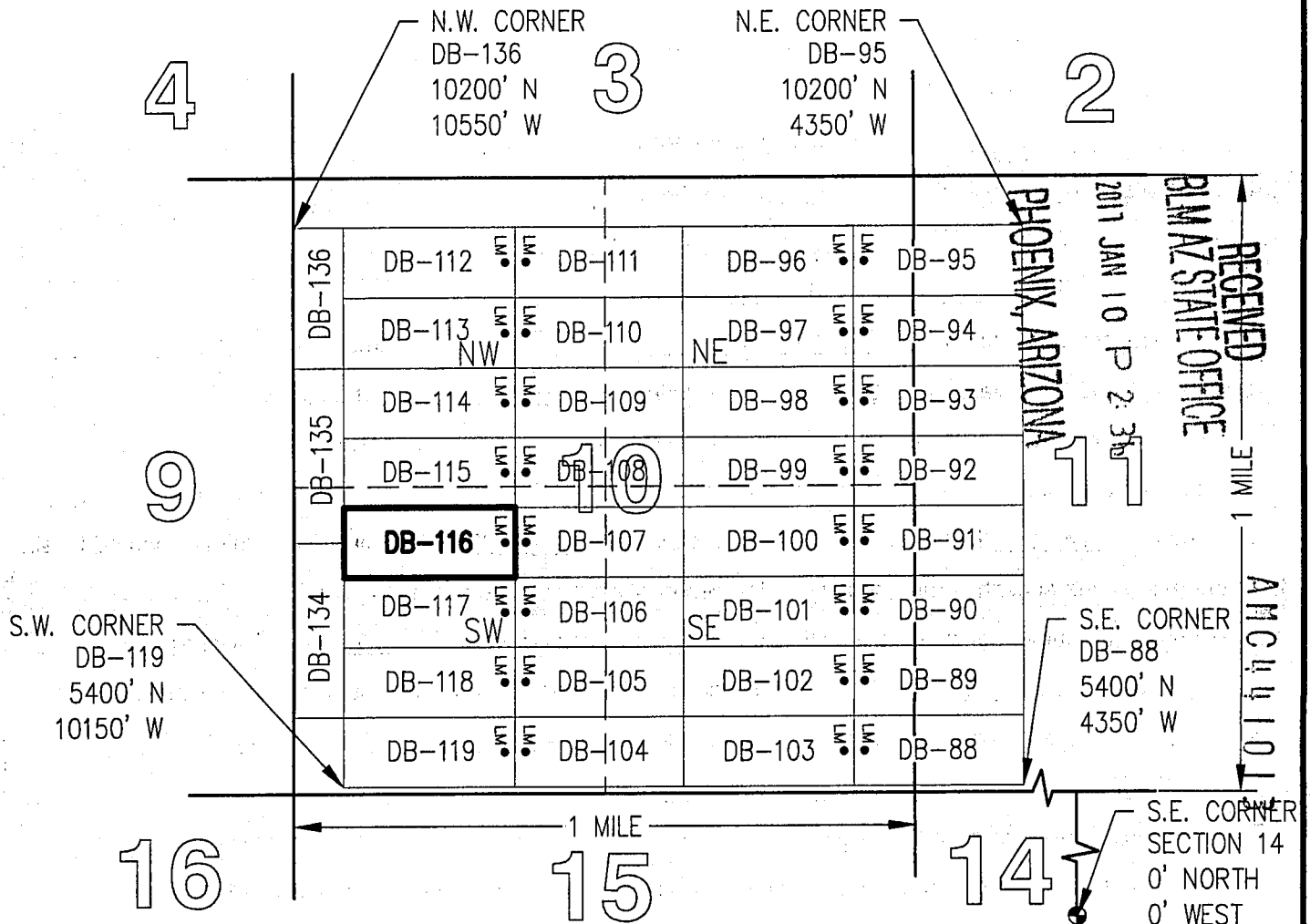
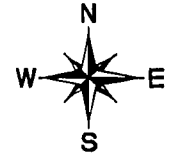
## LOCATION OF THE DB-01 THROUGH DB-136 LODE CLAIMS

SITUATED IN SECTIONS 9, 10, 11, 14 AND 15, T5S,  
R13E, G&SRM, PINAL COUNTY, AZ

ALL CLAIMS ARE 1450' IN LENGTH & 600' IN WIDTH

### EXCEPT:

CLAIM NUMBERS 130 THROUGH 135 WHICH ARE 1500' IN LENGTH & 400' IN WIDTH  
AND CLAIM NUMBER 136 WHICH IS 1200' IN LENGTH & 400' IN WIDTH





2



OFFICIAL RECORDS OF  
PINAL COUNTY RECORDER  
VIRGINIA ROSS

\*\*Return To Address\*\*  
Listed Below

DATE/TIME: 12/16/2016 1124  
FEE: \$10.00  
PAGES: 2  
FEE NUMBER: 2016-084649



LOCATION NOTICE FOR LODE MINING CLAIM

☐ Amendment BLM Serial # \_\_\_\_\_

NOTICE IS HEREBY GIVEN that the DB-117  
\_\_\_\_\_ lode mining claim has been located  
by FREEPORT MCMORAN  
MINERAL PROPERTIES, INC whose current mailing  
address is 333 NORTH CENTRAL AVE  
PHOENIX, AZ 85004

BLM  
Date  
Stamp

RECEIVED  
BLM AZ STATE OFFICE  
2017 JAN 10 P 2:36  
PHOENIX, ARIZONA

The general course of this claim is EAST-WEST and it is situated in PINAL  
County, Arizona. This claim is 1450 feet in length and 600 feet in width.

19.97 Total Claim Acreage. This claim runs from the location monument on which this location notice  
is posted on the centerline of the claim approximately 10 feet in a EAST direction to the EAST  
end line and 1440 feet in a WEST direction to the WEST end line. This claim is marked by six  
monuments, one at each corner and one at the center of each end line of the claim.

The location monument on which this notice is posted is situated within Section 10, Township 5  
S, Range 13 E, Gila Salt River Base and Meridian, Arizona and this claim encompasses portions  
of the following quarter section(s), section(s), Township(s) and Range(s) SW 1/4, SECTION 10,  
T5S-R13E

Gila Salt River Base and Meridian, Arizona.

The locality of this claim with reference to some natural object or permanent monument and additional information  
(if any) concerning its locality are as follows: THE SOUTHEAST CORNER OF THIS CLAIM IS  
6,600 FEET NORTH & 8,700 FEET WEST OF THE SOUTHEAST CORNER OF  
SECTION 14, T5S-R13E

The above information is shown on the attached map.

DATED AND POSTED on the ground this 22<sup>ND</sup> day of NOVEMBER, 2016.

☐ LOCATOR(s) ☒ AGENT

Print Name(s) JODY A. STONE, RLS

Signature(s) [Signature]

Form MCF100  
Revised July 2014

This form is available from the Arizona Geological Survey and may be reproduced.

AMC 441014

# "DB-117" CLAIM

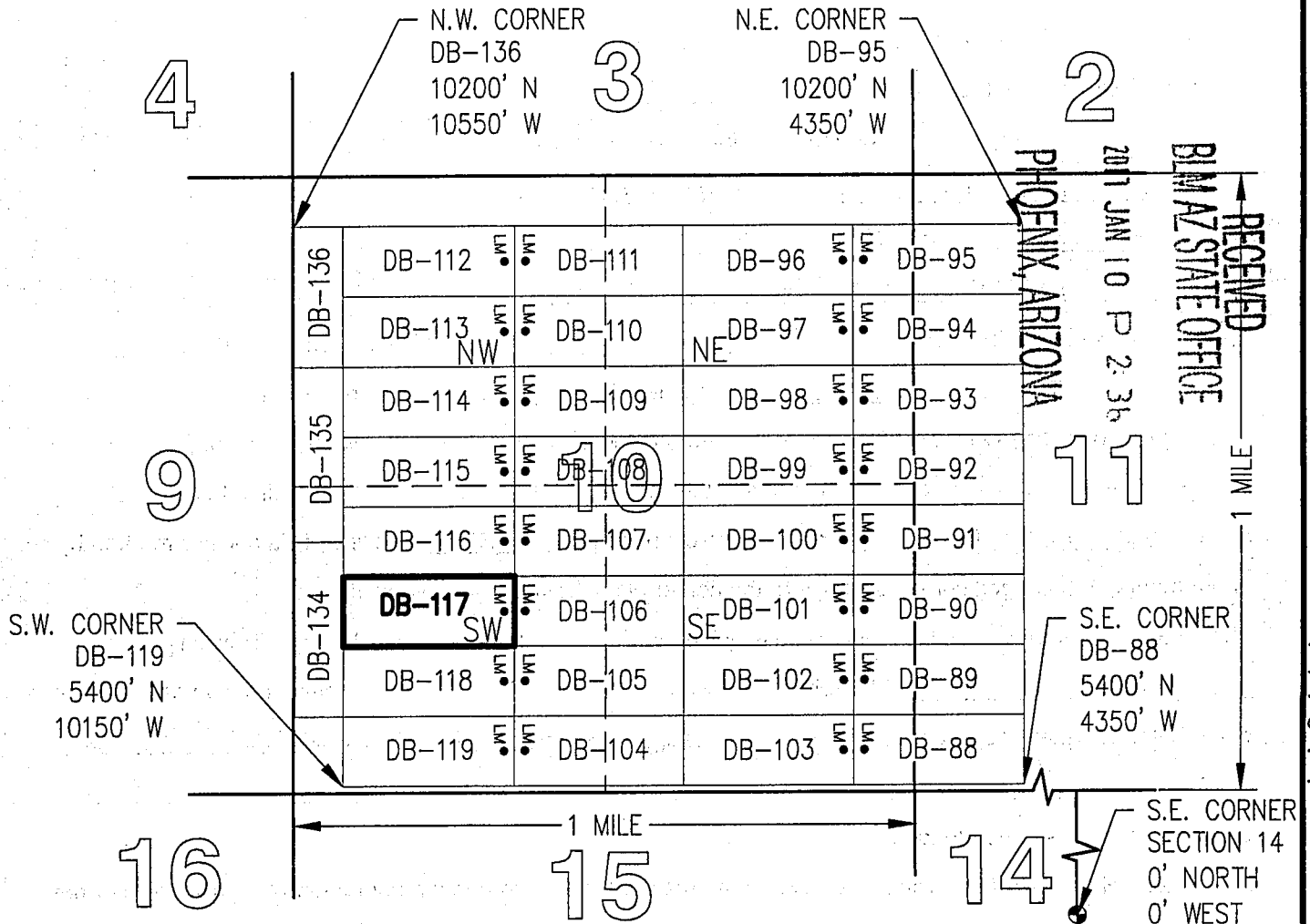

## LOCATION OF THE DB-01 THROUGH DB-136 LODE CLAIMS

SITUATED IN SECTIONS 9, 10, 11, 14 AND 15, T5S,  
R13E, G&SRM, PINAL COUNTY, AZ


ALL CLAIMS ARE 1450' IN LENGTH & 600' IN WIDTH

### EXCEPT:

CLAIM NUMBERS 130 THROUGH 135 WHICH ARE 1500' IN LENGTH & 400' IN WIDTH  
AND CLAIM NUMBER 136 WHICH IS 1200' IN LENGTH & 400' IN WIDTH



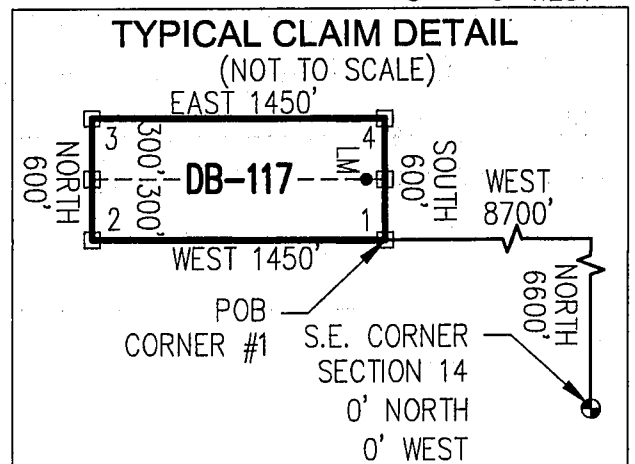
SCALE 1"=1500'



TOTAL CLAIM ACREAGE = 19.97 +/- ACRES

□ INDICATES END CENTER OR CORNER OF LODE CLAIM. SET 2"x2"x5' WOODEN POST (TYPICAL).

LM • INDICATES LOCATION MONUMENT. SET 2"x2"x5' WOODEN POST 10' FROM AN END CENTER ON THE CENTERLINE OF THE CLAIM (TYPICAL).



AMC441014



OFFICIAL RECORDS OF  
PINAL COUNTY RECORDER  
VIRGINIA ROSS

\*\*Return To Address\*\*  
Listed Below

DATE/TIME: 12/16/2016 1124  
FEE: \$10.00  
PAGES: 2  
FEE NUMBER: 2016-084650



LOCATION NOTICE FOR LODE MINING CLAIM

☐ Amendment BLM Serial # \_\_\_\_\_

NOTICE IS HEREBY GIVEN that the DB-118  
\_\_\_\_\_ lode mining claim has been located  
by FREEPORT MCMORAN  
MINERAL PROPERTIES, INC whose current mailing  
address is 333 NORTH CENTRAL AVE  
PHOENIX, AZ 85004

BLM  
Date  
Stamp

RECEIVED  
BLM AZ STATE OFFICE  
2017 JAN 10 PM 2:36  
PHOENIX, ARIZONA

The general course of this claim is EAST-WEST and it is situated in PINAL  
County, Arizona. This claim is 1450 feet in length and 600 feet in width.

19.97 Total Claim Acreage. This claim runs from the location monument on which this location notice  
is posted on the centerline of the claim approximately 10 feet in a EAST direction to the EAST  
end line and 1440 feet in a WEST direction to the WEST end line. This claim is marked by six  
monuments, one at each corner and one at the center of each end line of the claim.

The location monument on which this notice is posted is situated within Section 10, Township 5  
S, Range 13 E, Gila Salt River Base and Meridian, Arizona and this claim encompasses portions  
of the following quarter section(s), section(s), Township(s) and Range(s) SW 1/4, SECTION 10,  
T5S-R13E

Gila Salt River Base and Meridian, Arizona.

The locality of this claim with reference to some natural object or permanent monument and additional information  
(if any) concerning its locality are as follows: THE SOUTHEAST CORNER OF THIS CLAIM IS  
6,000 FEET NORTH & 8,700 FEET WEST OF THE SOUTHEAST CORNER OF  
SECTION 14, T5S-R13E

The above information is shown on the attached map.

DATED AND POSTED on the ground this 22<sup>ND</sup> day of NOVEMBER, 2016.

☐ LOCATOR(s) ☒ AGENT

Print Name(s) JODY A. STONE, RLS

Signature(s)

Form MCF100  
Revised July 2014

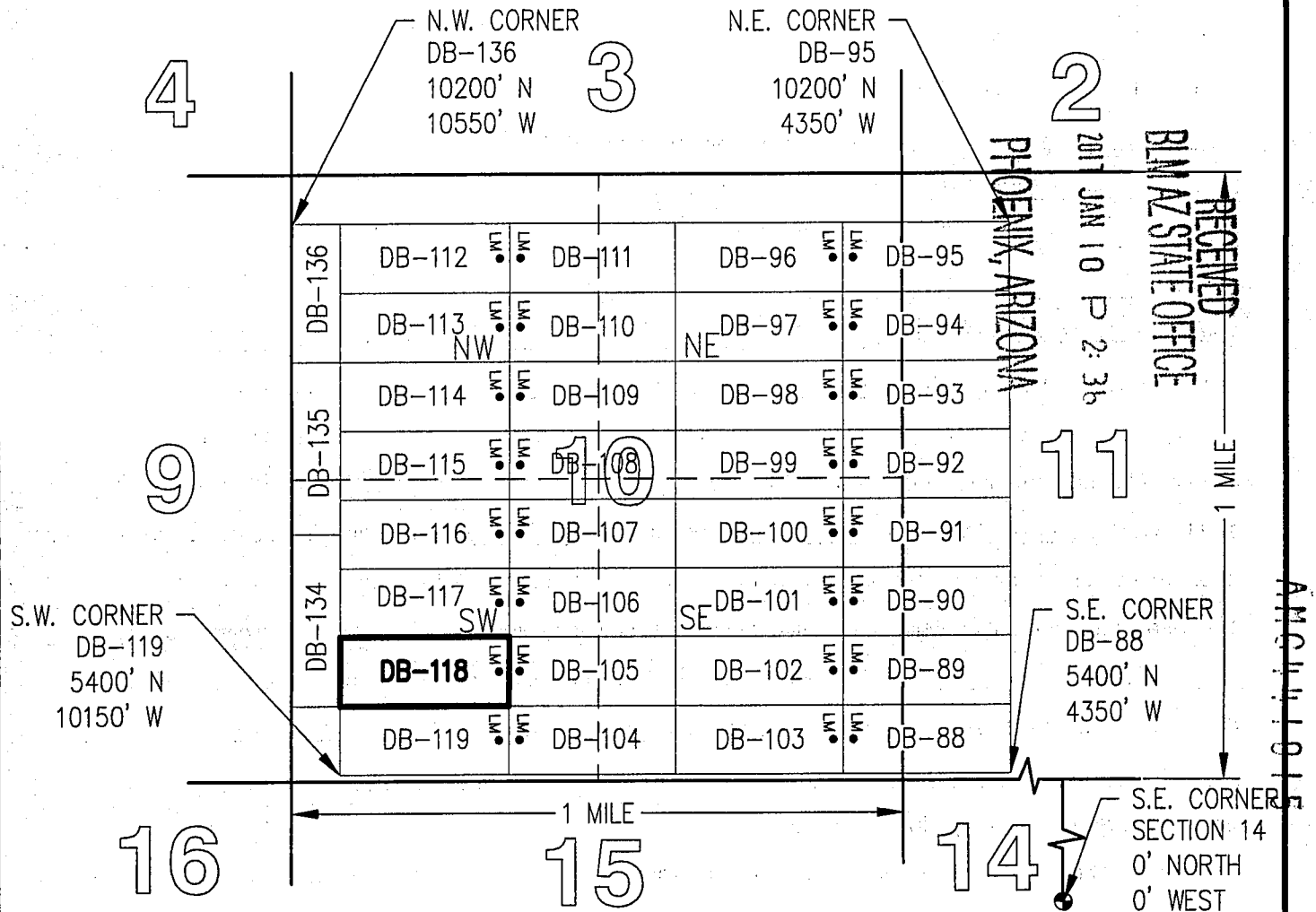
This form is available from the Arizona Geological Survey and may be reproduced.

## LOCATION OF THE DB-01 THROUGH DB-136 LODE CLAIMS

ALL CLAIMS ARE 1450' IN LENGTH & 600' IN WIDTH

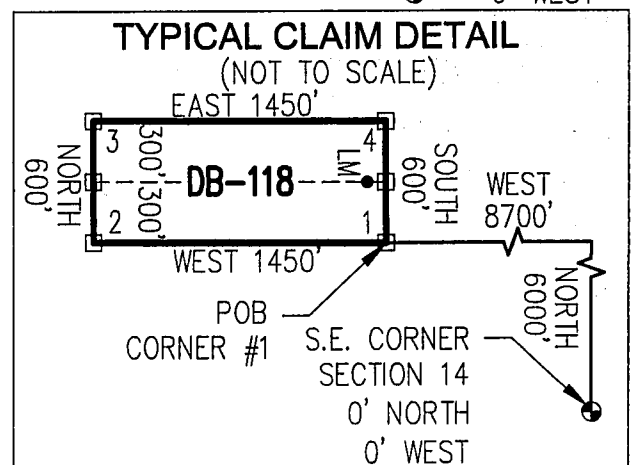


CLAIM NUMBERS 130 THROUGH 135 WHICH ARE 1500' IN LENGTH & 400' IN WIDTH  
AND CLAIM NUMBER 136 WHICH IS 1200' IN LENGTH & 400' IN WIDTH



□ INDICATES END CENTER OR CORNER OF LODGE CLAIM. SET 2"x2"x5' WOODEN POST (TYPICAL).

LM • INDICATES LOCATION MONUMENT. SET 2"x2"x5'  
WOODEN POST 10' FROM AN END CENTER ON  
THE CENTERLINE OF THE CLAIM (TYPICAL).





OFFICIAL RECORDS OF  
PINAL COUNTY RECORDER  
VIRGINIA ROSS

AZ 8

\*\*Return To Address\*\*  
Listed Below

DATE/TIME: 12/16/2016 1124  
FEE: \$10.00  
PAGES: 2  
FEE NUMBER: 2016-084651



LOCATION NOTICE FOR LODE MINING CLAIM

☐ Amendment BLM Serial # \_\_\_\_\_

NOTICE IS HEREBY GIVEN that the DB-119  
\_\_\_\_\_ lode mining claim has been located  
by FREEPORT MCMORAN  
MINERAL PROPERTIES, INC whose current mailing  
address is 333 NORTH CENTRAL AVE  
PHOENIX, AZ 85004

BLM  
Date  
Stamp

RECEIVED  
BLM AZ STATE OFFICE  
2011 JAN 10 P 2:36  
PHOENIX, ARIZONA

The general course of this claim is EAST-WEST and it is situated in PINAL  
County, Arizona. This claim is 1450 feet in length and 600 feet in width.

19.97 Total Claim Acreage. This claim runs from the location monument on which this location notice  
is posted on the centerline of the claim approximately 10 feet in a EAST direction to the EAST  
end line and 1440 feet in a WEST direction to the WEST end line. This claim is marked by six  
monuments, one at each corner and one at the center of each end line of the claim.

The location monument on which this notice is posted is situated within Section 10, Township 5  
S, Range 13 E, Gila Salt River Base and Meridian, Arizona and this claim encompasses portions  
of the following quarter section(s), section(s), Township(s) and Range(s) SW 1/4, SECTION 10,  
T5S-R13E

Gila Salt River Base and Meridian, Arizona.

The locality of this claim with reference to some natural object or permanent monument and additional information  
(if any) concerning its locality are as follows: THE SOUTHEAST CORNER OF THIS CLAIM IS  
5,400 FEET NORTH & 8,700 FEET WEST OF THE SOUTHEAST CORNER OF  
SECTION 14, T5S-R13E The above information is shown on the attached map.

DATED AND POSTED on the ground this 22<sup>nd</sup> day of NOVEMBER, 2016.

☐ LOCATOR(s) ☒ AGENT

Print Name(s) JODY A. STONE, RLS

Signature(s)

Form MCF100  
Revised July 2014

This form is available from the Arizona Geological Survey and may be reproduced.

AMC441016

# "DB-119" CLAIM

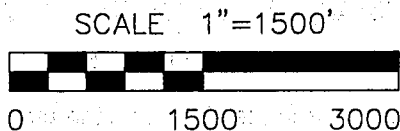
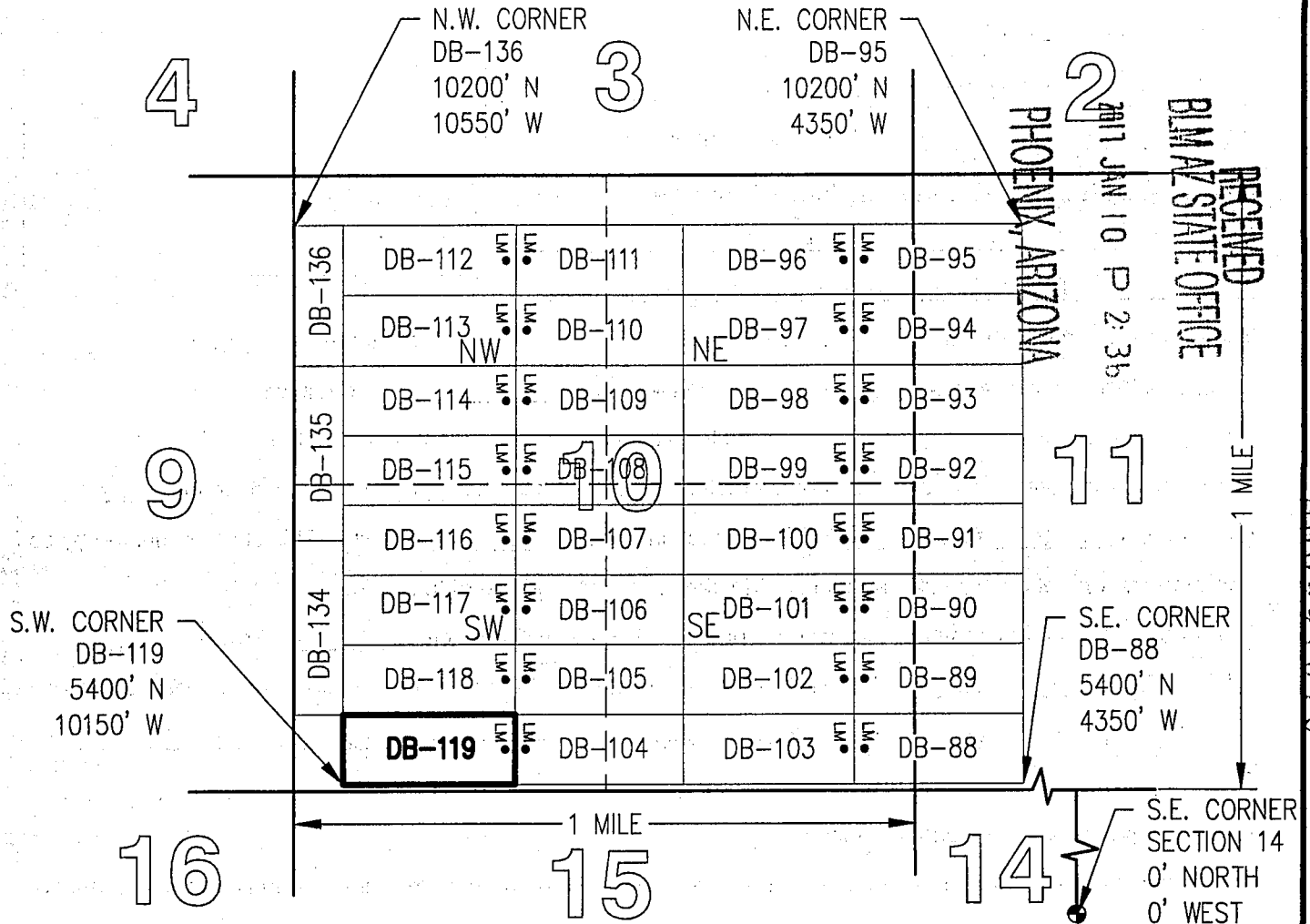

## LOCATION OF THE DB-01 THROUGH DB-136 LODE CLAIMS

SITUATED IN SECTIONS 9, 10, 11, 14 AND 15, T5S,  
R13E, G&SRM, PINAL COUNTY, AZ

ALL CLAIMS ARE 1450' IN LENGTH & 600' IN WIDTH

### EXCEPT:

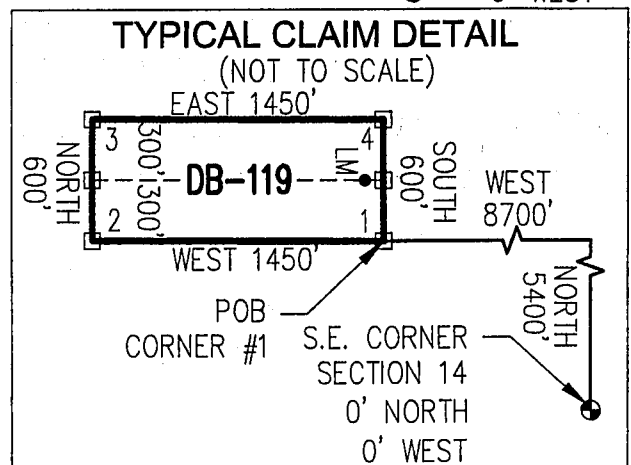
CLAIM NUMBERS 130 THROUGH 135 WHICH ARE 1500' IN LENGTH & 400' IN WIDTH  
AND CLAIM NUMBER 136 WHICH IS 1200' IN LENGTH & 400' IN WIDTH



TOTAL CLAIM ACREAGE = 19.97 +/- ACRES

□ INDICATES END CENTER OR CORNER OF LODE CLAIM. SET 2"x2"x5' WOODEN POST (TYPICAL).

LM • INDICATES LOCATION MONUMENT. SET 2"x2"x5' WOODEN POST 10' FROM AN END CENTER ON THE CENTERLINE OF THE CLAIM (TYPICAL).





OFFICIAL RECORDS OF  
PINAL COUNTY RECORDER  
VIRGINIA ROSS

\*\*Return To Address\*\*  
Listed Below

DATE/TIME: 12/16/2016 1124  
FEE: \$10.00  
PAGES: 2  
FEE NUMBER: 2016-084652



LOCATION NOTICE FOR LODE MINING CLAIM

☐ Amendment BLM Serial # \_\_\_\_\_

NOTICE IS HEREBY GIVEN that the DB-120

\_\_\_\_\_ lode mining claim has been located  
by FREEPORT MCMORAN  
MINERAL PROPERTIES, INC whose current mailing  
address is 333 NORTH CENTRAL AVE  
PHOENIX, AZ 85004

BLM  
Date  
Stamp

RECEIVED  
BLM AZ STATE OFFICE  
2017 JAN 10 PM 2:35  
PHOENIX, ARIZONA

The general course of this claim is EAST-WEST and it is situated in PINAL  
County, Arizona. This claim is 1450 feet in length and 600 feet in width.

19.97 Total Claim Acreage. This claim runs from the location monument on which this location notice  
is posted on the centerline of the claim approximately 10 feet in a WEST direction to the WEST  
end line and 1440 feet in a EAST direction to the EAST end line. This claim is marked by six  
monuments, one at each corner and one at the center of each end line of the claim.

The location monument on which this notice is posted is situated within Section 9, Township 5  
S, Range 13 E, Gila Salt River Base and Meridian, Arizona and this claim encompasses portions  
of the following quarter section(s), section(s), Township(s) and Range(s) SE 1/4, SECTION 9,  
T5S-R13E

Gila Salt River Base and Meridian, Arizona.

The locality of this claim with reference to some natural object or permanent monument and additional information  
(if any) concerning its locality are as follows: THE SOUTHEAST CORNER OF THIS CLAIM IS  
5,250 FEET NORTH & 10,550 FEET WEST OF THE SOUTHEAST CORNER OF  
SECTION 14, T5S-R13E

The above information is shown on the attached map.

DATED AND POSTED on the ground this 28th day of NOVEMBER, 2016.

☐ LOCATOR(s) ☒ AGENT

Print Name(s) JODY A. STONE, RLS

Signature(s) [Signature]

Form MCF100  
Revised July 2014

This form is available from the Arizona Geological Survey and may be reproduced.

AMC441017

# "DB-120" CLAIM

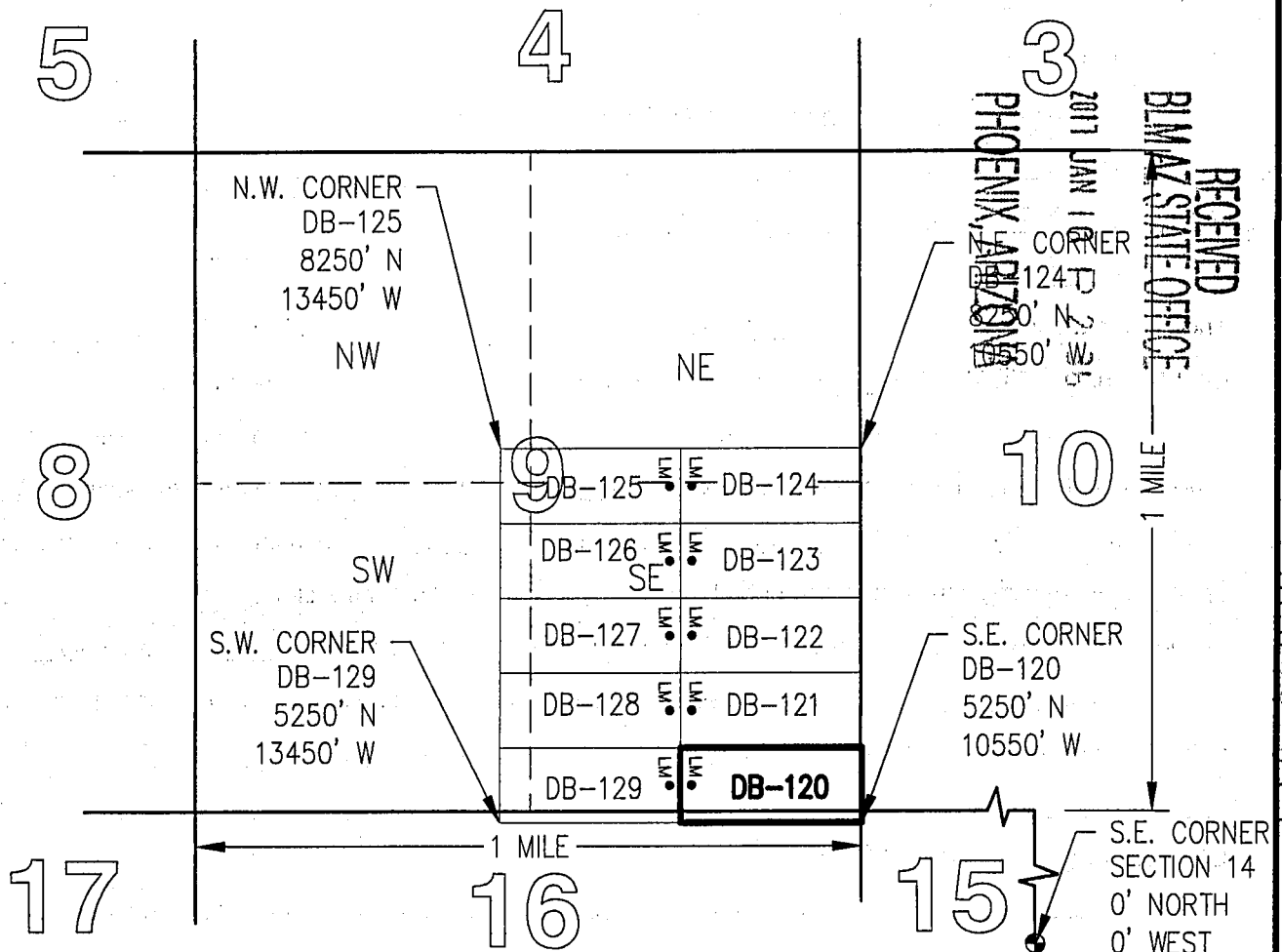
## LOCATION OF THE DB-01 THROUGH DB-136 LODE CLAIMS

SITUATED IN SECTIONS 9, 10, 11, 14 AND 15, T5S,  
R13E, G&SRM, PINAL COUNTY, AZ

ALL CLAIMS ARE 1450' IN LENGTH & 600' IN WIDTH

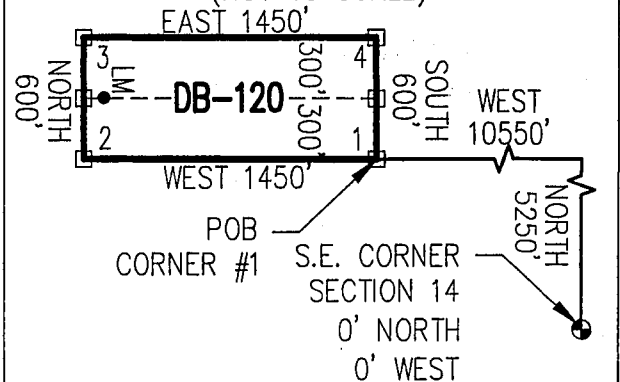
### EXCEPT:

CLAIM NUMBERS 130 THROUGH 135 WHICH ARE 1500' IN LENGTH & 400' IN WIDTH  
AND CLAIM NUMBER 136 WHICH IS 1200' IN LENGTH & 400' IN WIDTH



### TYPICAL CLAIM DETAIL

(NOT TO SCALE)





2



OFFICIAL RECORDS OF <sup>AZ 3</sup>  
PINAL COUNTY RECORDER  
VIRGINIA ROSS

**\*\*Return To Address\*\***  
Listed Below

DATE/TIME: 12/16/2016 1124  
FEE: \$10.00  
PAGES: 2  
FEE NUMBER: 2016-084653



**LOCATION NOTICE FOR LODE MINING CLAIM**

☐ Amendment BLM Serial # \_\_\_\_\_

NOTICE IS HEREBY GIVEN that the DB-121  
\_\_\_\_\_ lode mining claim has been located  
by FREEPORT MCMORAN  
MINERAL PROPERTIES, INC whose current mailing  
address is 333 NORTH CENTRAL AVE  
PHOENIX, AZ 85004

BLM  
Date  
Stamp

RECEIVED  
BLM AZ STATE OFFICE  
2017 JAN 10 P 2:34  
PHOENIX, ARIZONA

The general course of this claim is EAST-WEST and it is situated in PINAL  
County, Arizona. This claim is 1450 feet in length and 600 feet in width.

19.97 Total Claim Acreage. This claim runs from the location monument on which this location notice  
is posted on the centerline of the claim approximately 10 feet in a WEST direction to the WEST  
end line and 1440 feet in a EAST direction to the EAST end line. This claim is marked by six  
monuments, one at each corner and one at the center of each end line of the claim.

The location monument on which this notice is posted is situated within Section 9, Township 5  
S, Range 13 E, Gila Salt River Base and Meridian, Arizona and this claim encompasses portions  
of the following quarter section(s), section(s), Township(s) and Range(s) SE 1/4, SECTION 9,  
T5S-R13E

Gila Salt River Base and Meridian, Arizona.

The locality of this claim with reference to some natural object or permanent monument and additional information  
(if any) concerning its locality are as follows: THE SOUTHEAST CORNER OF THIS CLAIM IS  
5,850 FEET NORTH & 10,550 FEET WEST OF THE SOUTHEAST CORNER OF  
SECTION 14, T5S-R13E

The above information is shown on the attached map.

DATED AND POSTED on the ground this 28<sup>th</sup> day of NOVEMBER, 2016.

☐ LOCATOR(s) ☒ AGENT

Print Name(s) JODY A. STONE, RLS

Signature(s) \_\_\_\_\_

Form MCF100  
Revised July 2014

This form is available from the Arizona Geological Survey and may be reproduced.

AMC 441018

# "DB-121" CLAIM

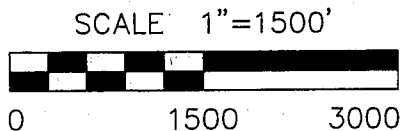
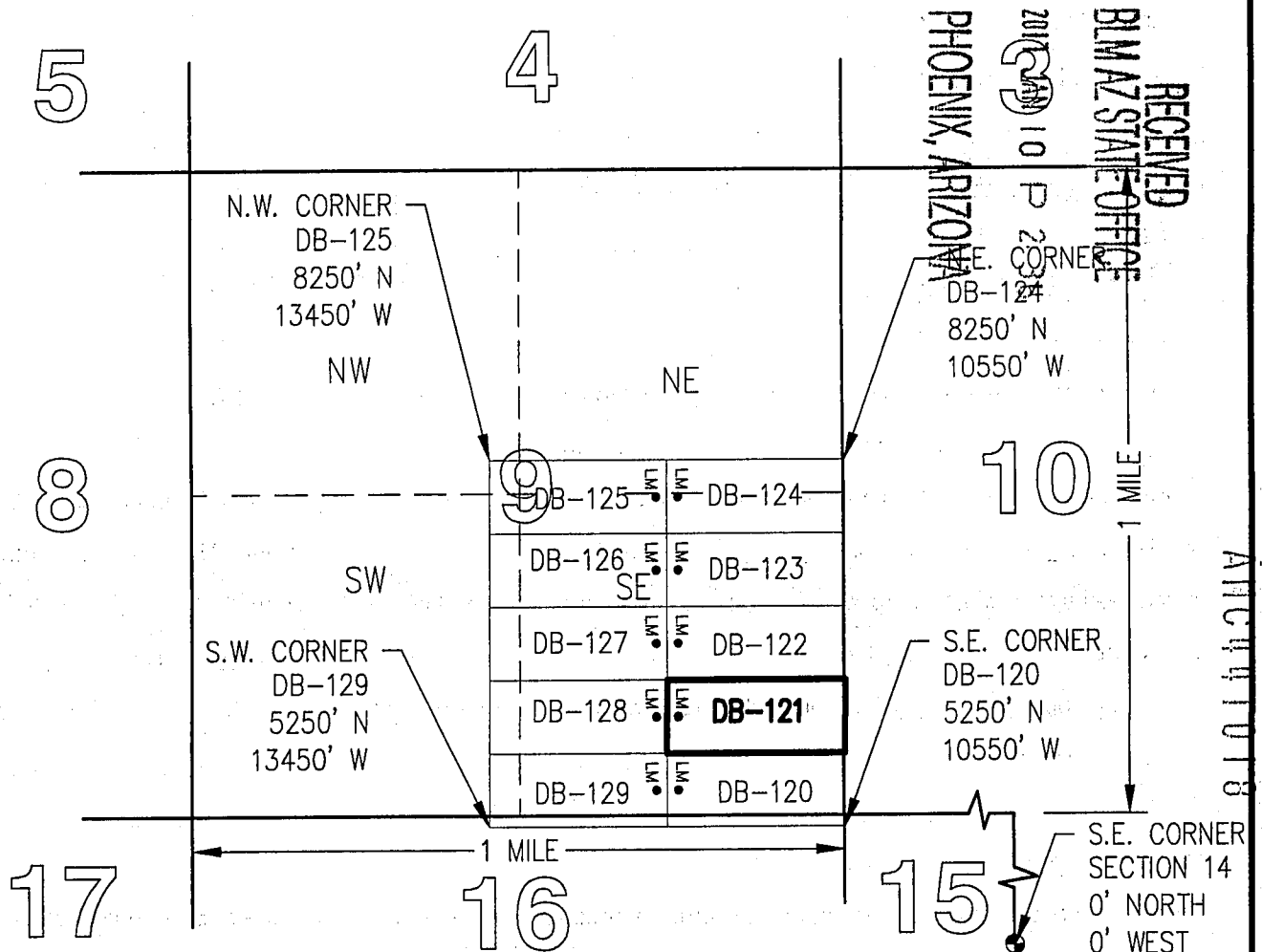

## LOCATION OF THE DB-01 THROUGH DB-136 LODE CLAIMS

SITUATED IN SECTIONS 9, 10, 11, 14 AND 15, T5S,  
R13E, G&SRM, PINAL COUNTY, AZ

ALL CLAIMS ARE 1450' IN LENGTH & 600' IN WIDTH

### EXCEPT:

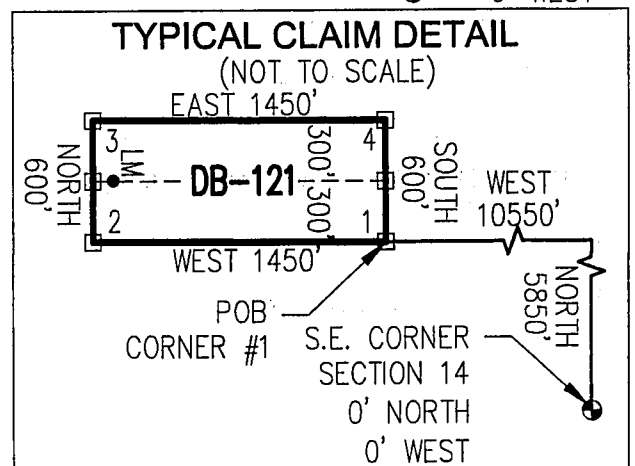
CLAIM NUMBERS 130 THROUGH 135 WHICH ARE 1500' IN LENGTH & 400' IN WIDTH  
AND CLAIM NUMBER 136 WHICH IS 1200' IN LENGTH & 400' IN WIDTH



TOTAL CLAIM ACREAGE = 19.97 +/- ACRES

□ INDICATES END CENTER OR CORNER OF LODE CLAIM. SET 2"x2"x5' WOODEN POST (TYPICAL).

LM • INDICATES LOCATION MONUMENT. SET 2"x2"x5' WOODEN POST 10' FROM AN END CENTER ON THE CENTERLINE OF THE CLAIM (TYPICAL).





OFFICIAL RECORDS OF  
PINAL COUNTY RECORDER  
VIRGINIA ROSS

\*\*Return To Address\*\*  
Listed Below

DATE/TIME: 12/16/2016 1124  
FEE: \$10.00  
PAGES: 2  
FEE NUMBER: 2016-084654



LOCATION NOTICE FOR LODE MINING CLAIM

☐ Amendment BLM Serial # \_\_\_\_\_

NOTICE IS HEREBY GIVEN that the DB-122

\_\_\_\_\_ lode mining claim has been located  
by FREEPORT MCMORAN  
MINERAL PROPERTIES, INC whose current mailing  
address is 333 NORTH CENTRAL AVE  
PHOENIX, AZ 85004

BLM  
Date  
Stamp

RECEIVED  
BLM AZ STATE OFFICE  
2017 JAN 10 P 2 36  
PHOENIX, ARIZONA

The general course of this claim is EAST-WEST and it is situated in PINAL  
County, Arizona. This claim is 1450 feet in length and 600 feet in width.

19.97 Total Claim Acreage. This claim runs from the location monument on which this location notice  
is posted on the centerline of the claim approximately 10 feet in a WEST direction to the WEST  
end line and 1440 feet in a EAST direction to the EAST end line. This claim is marked by six  
monuments, one at each corner and one at the center of each end line of the claim.

The location monument on which this notice is posted is situated within Section 9, Township 5  
S, Range 13 E, Gila Salt River Base and Meridian, Arizona and this claim encompasses portions  
of the following quarter section(s), section(s), Township(s) and Range(s) SE 1/4, SECTION 9,  
T5S-R13E

Gila Salt River Base and Meridian, Arizona.

The locality of this claim with reference to some natural object or permanent monument and additional information  
(if any) concerning its locality are as follows: THE SOUTHEAST CORNER OF THIS CLAIM IS  
6,450 FEET NORTH & 10,550 FEET WEST OF THE SOUTHEAST CORNER OF  
SECTION 14, T5S-R13E

The above information is shown on the attached map.

DATED AND POSTED on the ground this 28<sup>th</sup> day of NOVEMBER, 2016.

☐ LOCATOR(s) ☒ AGENT

Print Name(s) JODY A. STONE, RLS

Signature(s) \_\_\_\_\_

Form MCF100  
Revised July 2014

This form is available from the Arizona Geological Survey and may be reproduced.

ANCH 41019

# "DB-122" CLAIM

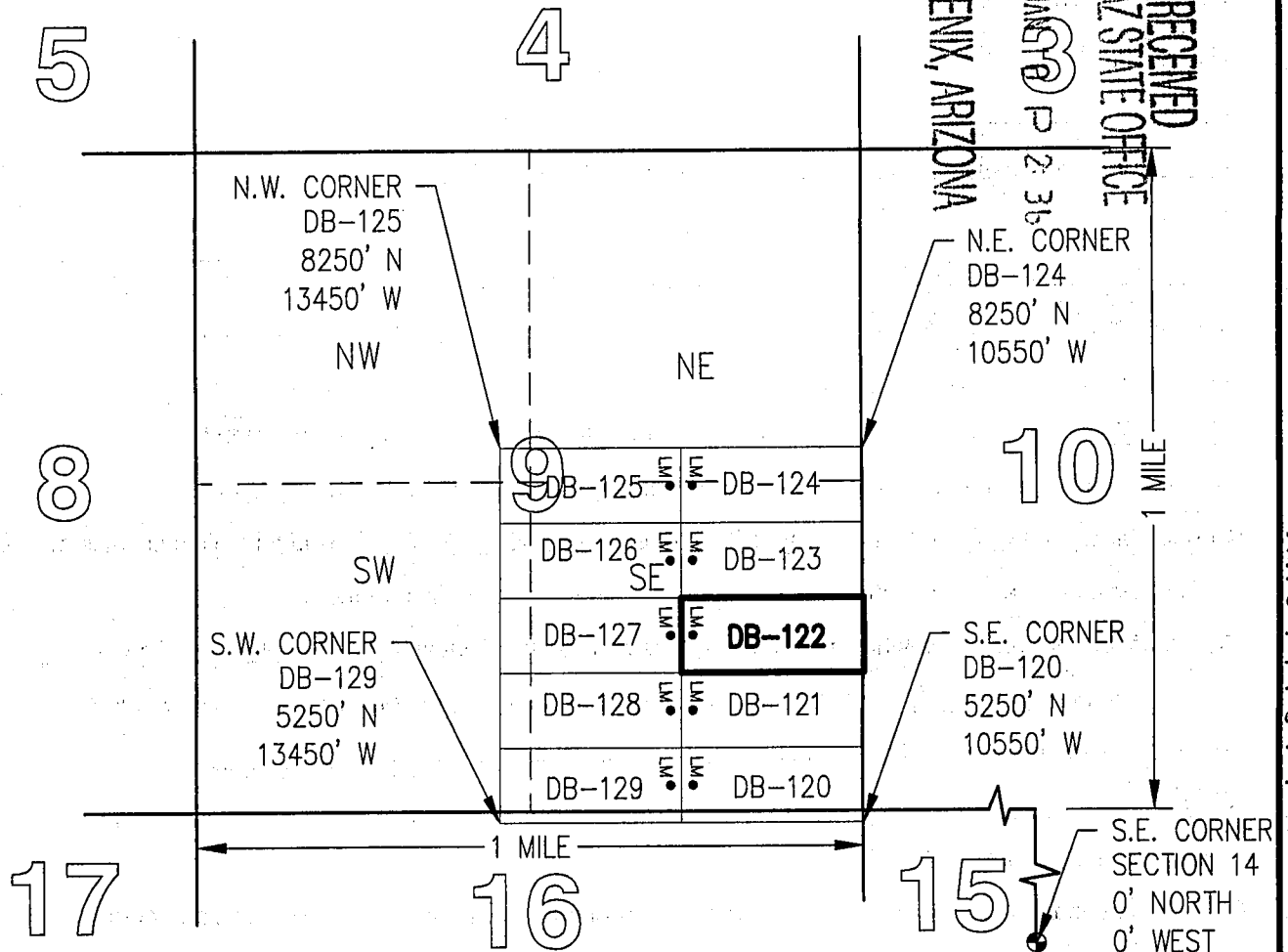

## LOCATION OF THE DB-01 THROUGH DB-136 LODE CLAIMS

SITUATED IN SECTIONS 9, 10, 11, 14 AND 15, T5S,  
R13E, G&SRM, PINAL COUNTY, AZ

ALL CLAIMS ARE 1450' IN LENGTH & 600' IN WIDTH

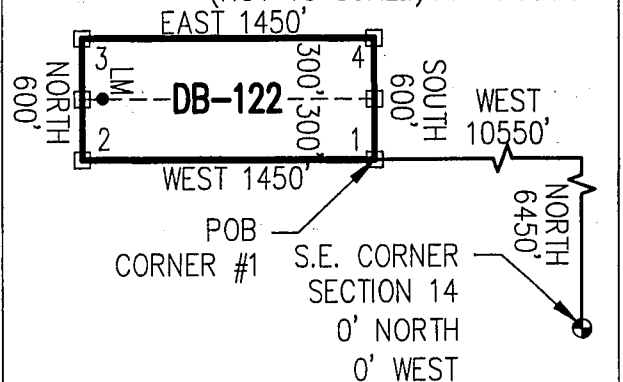
### EXCEPT:

CLAIM NUMBERS 130 THROUGH 135 WHICH ARE 1500' IN LENGTH & 400' IN WIDTH  
AND CLAIM NUMBER 136 WHICH IS 1200' IN LENGTH & 400' IN WIDTH



### TYPICAL CLAIM DETAIL

(NOT TO SCALE)



2



OFFICIAL RECORDS OF  
PINAL COUNTY RECORDER  
VIRGINIA ROSS

\*\*Return To Address\*\*  
Listed Below

DATE/TIME: 12/16/2016 1124  
FEE: \$10.00  
PAGES: 2  
FEE NUMBER: 2016-084655



LOCATION NOTICE FOR LODE MINING CLAIM

☐ Amendment BLM Serial # \_\_\_\_\_

NOTICE IS HEREBY GIVEN that the DB-123  
\_\_\_\_\_ lode mining claim has been located  
by FREEPORT MCMORAN  
MINERAL PROPERTIES, INC whose current mailing  
address is 333 NORTH CENTRAL AVE  
PHOENIX, AZ 85004

BLM  
Date  
Stamp

RECEIVED  
BLM AZ STATE OFFICE  
2017 JAN 10 P 2:36  
PHOENIX, ARIZONA

The general course of this claim is EAST-WEST and it is situated in PINAL  
County, Arizona. This claim is 1450 feet in length and 600 feet in width.

19.97 Total Claim Acreage. This claim runs from the location monument on which this location notice  
is posted on the centerline of the claim approximately 10 feet in a WEST direction to the WEST  
end line and 1440 feet in a EAST direction to the EAST end line. This claim is marked by six  
monuments, one at each corner and one at the center of each end line of the claim.

The location monument on which this notice is posted is situated within Section 9, Township 5  
S, Range 13 E, Gila Salt River Base and Meridian, Arizona and this claim encompasses portions  
of the following quarter section(s), section(s), Township(s) and Range(s) SE 1/4, SECTION 9,  
T5S-R13E

Gila Salt River Base and Meridian, Arizona.

The locality of this claim with reference to some natural object or permanent monument and additional information  
(if any) concerning its locality are as follows: THE SOUTHEAST CORNER OF THIS CLAIM IS  
7,050 FEET NORTH & 10,550 FEET WEST OF THE SOUTHEAST CORNER OF  
SECTION 14, T5S-R13E

The above information is shown on the attached map.  
DATED AND POSTED on the ground this 28<sup>th</sup> day of NOVEMBER, 2016.

☐ LOCATOR(s) ☒ AGENT

Print Name(s) JODY A. STONE, RLS

Signature(s) [Handwritten Signature]

Form MCF100  
Revised July 2014

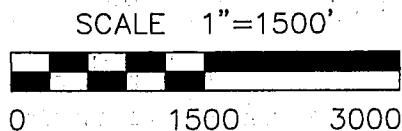
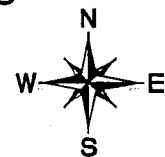
This form is available from the Arizona Geological Survey and may be reproduced.

AMC441020

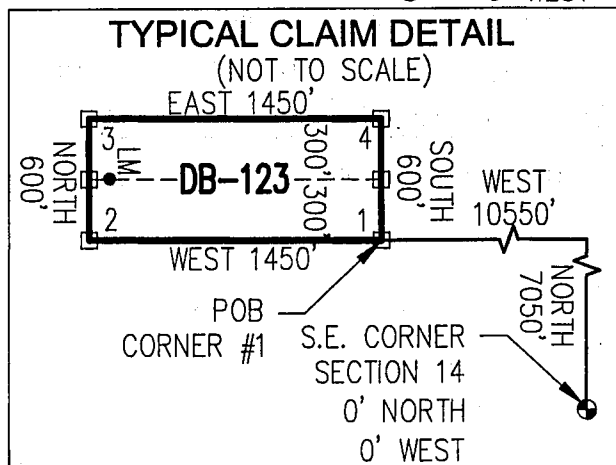
## LOCATION OF THE DB-01 THROUGH DB-136 LODGE CLAIMS

ALL CLAIMS ARE 1450' IN LENGTH & 600' IN WIDTH

CLAIM NUMBERS 130 THROUGH 135 WHICH ARE 1500' IN LENGTH & 400' IN WIDTH  
AND CLAIM NUMBER 136 WHICH IS 1200' IN LENGTH & 400' IN WIDTH



LM • INDICATES LOCATION MONUMENT. SET 2"x2"x5' WOODEN POST 10' FROM AN END CENTER ON THE CENTERLINE OF THE CLAIM (TYPICAL).





OFFICIAL RECORDS OF  
PINAL COUNTY RECORDER  
VIRGINIA ROSS

\*\*Return To Address\*\*  
Listed Below

DATE/TIME: 12/16/2016 1124  
FEE: \$10.00  
PAGES: 2  
FEE NUMBER: 2016-084656



LOCATION NOTICE FOR LODE MINING CLAIM

☐ Amendment BLM Serial # \_\_\_\_\_

NOTICE IS HEREBY GIVEN that the DB-124  
\_\_\_\_\_ lode mining claim has been located  
by FREEPORT MCMORAN  
MINERAL PROPERTIES, INC whose current mailing  
address is 333 NORTH CENTRAL AVE  
PHOENIX, AZ 85004

BLM  
Date  
Stamp

RECEIVED  
BLM AZ STATE OFFICE  
2017 JAN 10 P 2:37  
PHOENIX, ARIZONA

The general course of this claim is EAST-WEST and it is situated in PINAL  
County, Arizona. This claim is 1450 feet in length and 600 feet in width.

19.97 Total Claim Acreage. This claim runs from the location monument on which this location notice  
is posted on the centerline of the claim approximately 10 feet in a WEST direction to the WEST  
end line and 1440 feet in a EAST direction to the EAST end line. This claim is marked by six  
monuments, one at each corner and one at the center of each end line of the claim.

The location monument on which this notice is posted is situated within Section 9, Township 5  
S, Range 13 E, Gila Salt River Base and Meridian, Arizona and this claim encompasses portions  
of the following quarter section(s), section(s), Township(s) and Range(s) NE 1/4 & SE 1/4,  
SECTION 9, T5S-R13E

Gila Salt River Base and Meridian, Arizona.

The locality of this claim with reference to some natural object or permanent monument and additional information  
(if any) concerning its locality are as follows: THE SOUTHEAST CORNER OF THIS CLAIM IS  
7,650 FEET NORTH & 10,550 FEET WEST OF THE SOUTHEAST CORNER OF  
SECTION 14, T5S-R13E

The above information is shown on the attached map.

DATED AND POSTED on the ground this 28<sup>th</sup> day of NOVEMBER, 2016.

☐ LOCATOR(s) ☒ AGENT

Print Name(s) JODY A. STONE, RLS

Signature(s) [Signature]

Form MCF100  
Revised July 2014

This form is available from the Arizona Geological Survey and may be reproduced.

AMC441021

## "DB-124" CLAIM

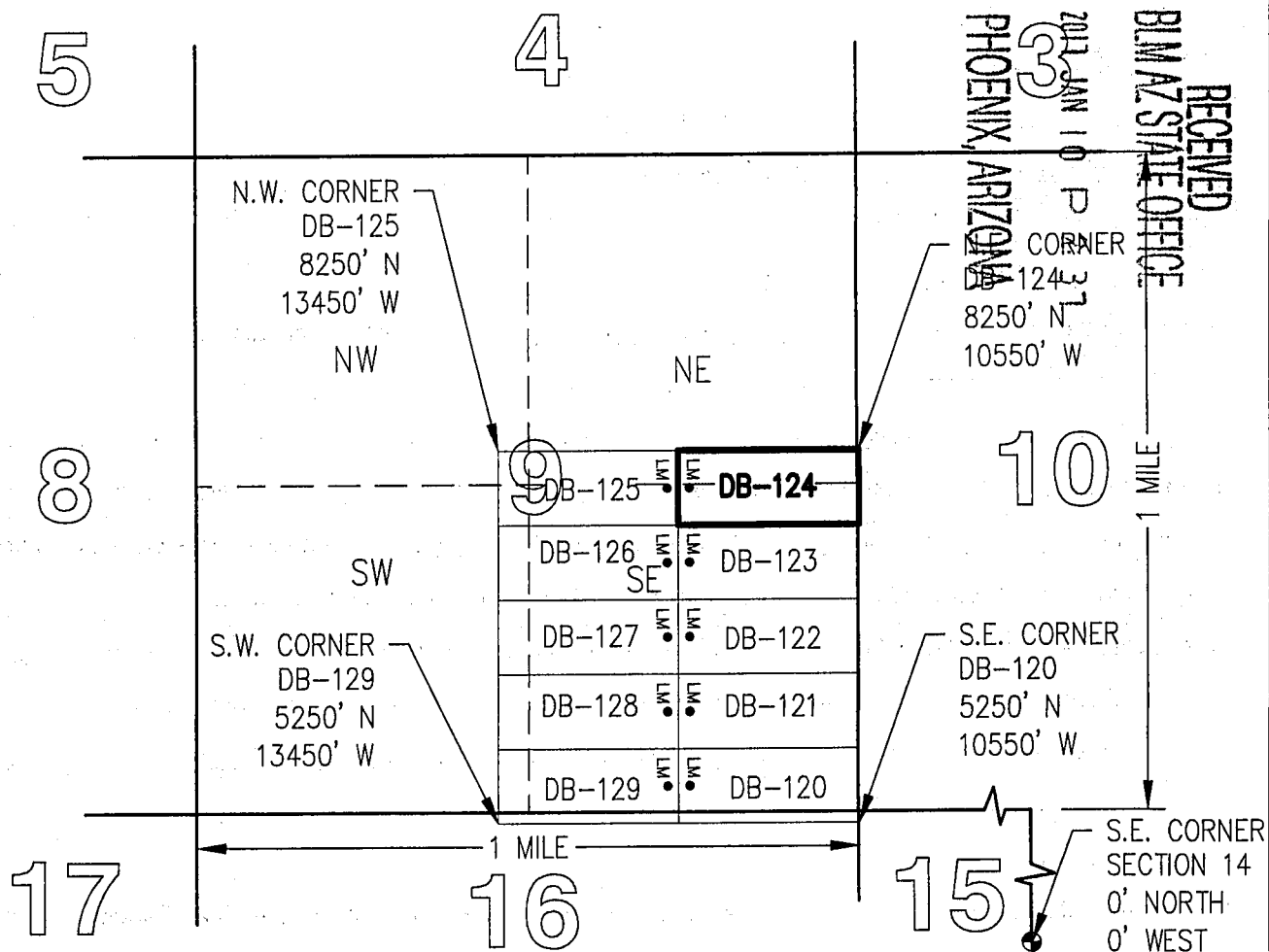
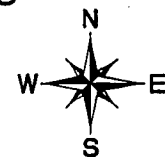
## LOCATION OF THE DB-01 THROUGH DB-136 LODE CLAIMS

SITUATED IN SECTIONS 9, 10, 11, 14 AND 15, T5S,  
R13E, G&SRM, PINAL COUNTY, AZ

ALL CLAIMS ARE 1450' IN LENGTH & 600' IN WIDTH

**EXCEPT:**

CLAIM NUMBERS 130 THROUGH 135 WHICH ARE 1500' IN LENGTH & 400' IN WIDTH  
AND CLAIM NUMBER 136 WHICH IS 1200' IN LENGTH & 400' IN WIDTH

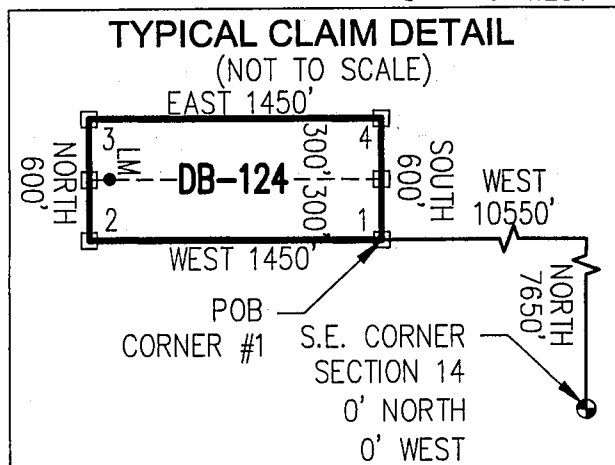


SCALE 1"=1500'



TOTAL CLAIM ACREAGE = 19.97 +/- ACRES

- INDICATES END CENTER OR CORNER OF LODGE CLAIM. SET 2"x2"x5' WOODEN POST (TYPICAL).
- LM • INDICATES LOCATION MONUMENT. SET 2"x2"x5' WOODEN POST 10' FROM AN END CENTER ON THE CENTERLINE OF THE CLAIM (TYPICAL).



APC 11021



2



OFFICIAL RECORDS OF  
PINAL COUNTY RECORDER 8:  
VIRGINIA ROSS

\*\*Return To Address\*\*  
Listed Below

DATE/TIME: 12/16/2016 1124  
FEE: \$10.00  
PAGES: 2  
FEE NUMBER: 2016-084657



LOCATION NOTICE FOR LODE MINING CLAIM

☐ Amendment BLM Serial # \_\_\_\_\_

NOTICE IS HEREBY GIVEN that the DB-125

\_\_\_\_\_ lode mining claim has been located  
by FREEPORT MCMORAN  
MINERAL PROPERTIES, INC whose current mailing  
address is 333 NORTH CENTRAL AVE  
PHOENIX, AZ 85004

BLM  
Date  
Stamp

RECEIVED  
BLM AZ STATE OFFICE  
2017 JAN 10 P 2 37  
PHOENIX, ARIZONA

The general course of this claim is EAST-WEST and it is situated in PINAL

County, Arizona. This claim is 1450 feet in length and 600 feet in width.

19.97 Total Claim Acreage. This claim runs from the location monument on which this location notice  
is posted on the centerline of the claim approximately 10 feet in a EAST direction to the EAST  
end line and 1440 feet in a WEST direction to the WEST end line. This claim is marked by six  
monuments, one at each corner and one at the center of each end line of the claim.

The location monument on which this notice is posted is situated within Section 9, Township 5  
S, Range 13 E, Gila Salt River Base and Meridian, Arizona and this claim encompasses portions  
of the following quarter section(s), section(s), Township(s) and Range(s) NW 1/4, NE 1/4, SE 1/4 &  
SW 1/4, SECTION 9, T5S-R13E

Gila Salt River Base and Meridian, Arizona.

The locality of this claim with reference to some natural object or permanent monument and additional information  
(if any) concerning its locality are as follows: THE SOUTHEAST CORNER OF THIS CLAIM IS  
7,650 FEET NORTH & 12,000 FEET WEST OF THE SOUTHEAST CORNER OF  
SECTION 14, T5S-R13E

The above information is shown on the attached map.

DATED AND POSTED on the ground this 28th day of NOVEMBER, 2016.

☐ LOCATOR(s) ☒ AGENT

Print Name(s) JODY A. STONE, RLS

Signature(s) \_\_\_\_\_

Form MCF100  
Revised July 2014

This form is available from the Arizona Geological Survey and may be reproduced.

ATC441022

# "DB-125" CLAIM

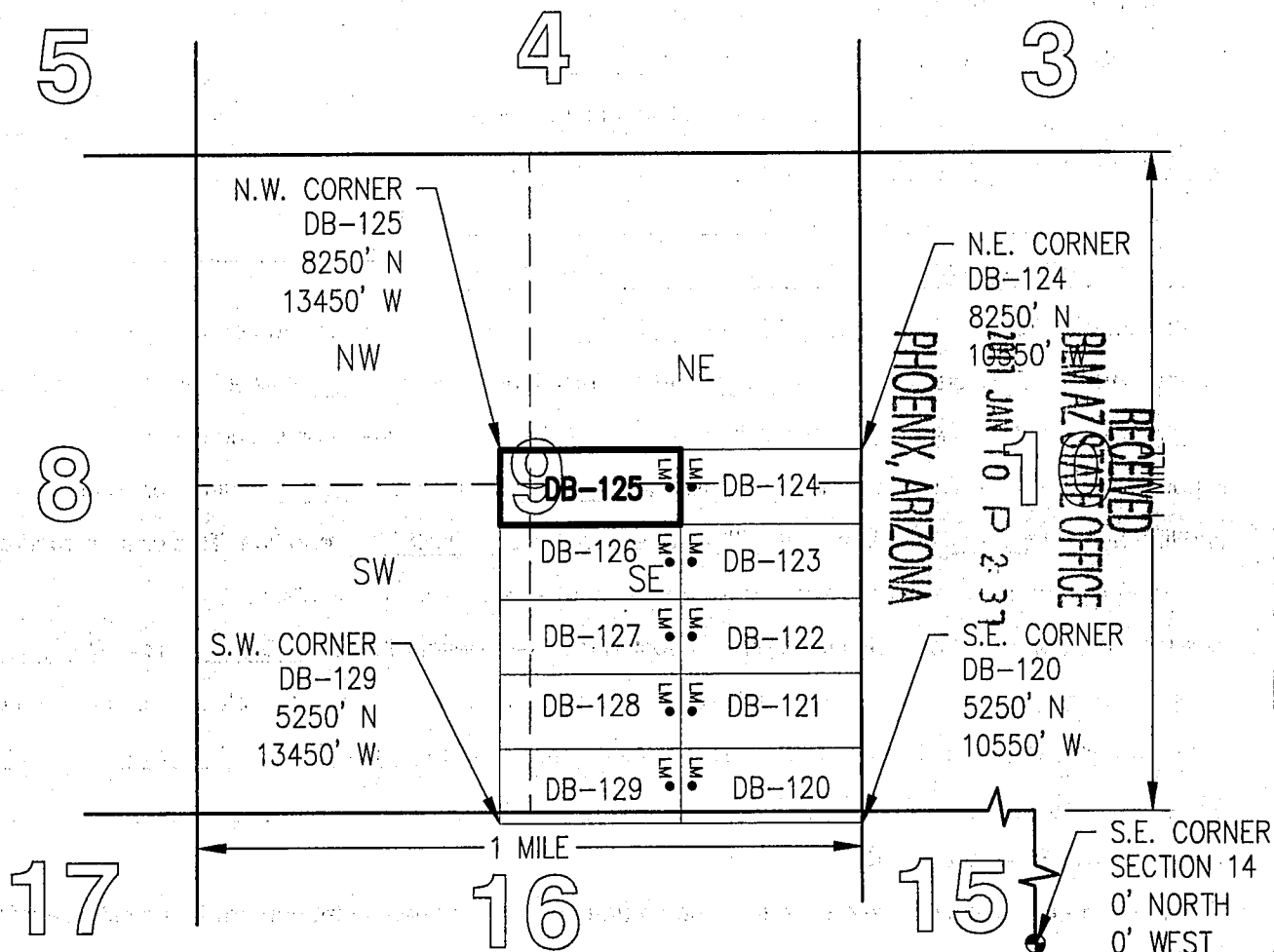
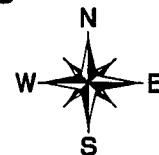
## LOCATION OF THE DB-01 THROUGH DB-136 LODE CLAIMS

SITUATED IN SECTIONS 9, 10, 11, 14 AND 15, T5S,  
R13E, G&SRM, PINAL COUNTY, AZ

ALL CLAIMS ARE 1450' IN LENGTH & 600' IN WIDTH

### EXCEPT:

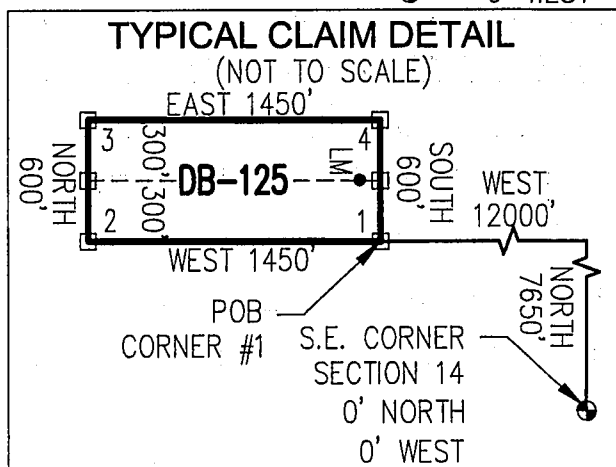
CLAIM NUMBERS 130 THROUGH 135 WHICH ARE 1500' IN LENGTH & 400' IN WIDTH  
AND CLAIM NUMBER 136 WHICH IS 1200' IN LENGTH & 400' IN WIDTH



TOTAL CLAIM ACREAGE = 19.97 +/- ACRES

□ INDICATES END CENTER OR CORNER OF LODE CLAIM. SET 2"x2"x5' WOODEN POST (TYPICAL).

LM • INDICATES LOCATION MONUMENT. SET 2"x2"x5' WOODEN POST 10' FROM AN END CENTER ON THE CENTERLINE OF THE CLAIM (TYPICAL).



2



OFFICIAL RECORDS OF  
PINAL COUNTY RECORDER  
VIRGINIA ROSS

\*\*Return To Address\*\*  
Listed Below

DATE/TIME: 12/16/2016 1124  
FEE: \$10.00  
PAGES: 2  
FEE NUMBER: 2016-084658



**LOCATION NOTICE FOR LODE MINING CLAIM**

☐ Amendment BLM Serial # \_\_\_\_\_

NOTICE IS HEREBY GIVEN that the DB-126

\_\_\_\_\_ lode mining claim has been located

by FREEPORT MCMORAN  
MINERAL PROPERTIES, INC whose current mailing

address is 333 NORTH CENTRAL AVE

PHOENIX, AZ 85004

BLM  
Date  
Stamp

RECEIVED  
BLM AZ STATE OFFICE  
2017 JAN 10 P 2:37  
PHOENIX, ARIZONA

The general course of this claim is EAST-WEST and it is situated in PINAL

County, Arizona. This claim is 1450 feet in length and 600 feet in width.

19.97 Total Claim Acreage. This claim runs from the location monument on which this location notice is posted on the centerline of the claim approximately 10 feet in a EAST direction to the EAST end line and 1440 feet in a WEST direction to the WEST end line. This claim is marked by six monuments, one at each corner and one at the center of each end line of the claim.

The location monument on which this notice is posted is situated within Section 9, Township 5 S, Range 13 E, Gila Salt River Base and Meridian, Arizona and this claim encompasses portions of the following quarter section(s), section(s), Township(s) and Range(s) SE 1/4 & SW 1/4,  
SECTION 9, T5S-R13E

Gila Salt River Base and Meridian, Arizona.

The locality of this claim with reference to some natural object or permanent monument and additional information (if any) concerning its locality are as follows: THE SOUTHEAST CORNER OF THIS CLAIM IS  
7,050 FEET NORTH & 12,000 FEET WEST OF THE SOUTHEAST CORNER OF  
SECTION 14, T5S-R13E

The above information is shown on the attached map.

DATED AND POSTED on the ground this 28<sup>th</sup> day of NOVEMBER, 2016.

☐ LOCATOR(s) ☒ AGENT

Print Name(s) JODY A. STONE, RLS

Signature(s) \_\_\_\_\_

Form MCF100  
Revised July 2014

This form is available from the Arizona Geological Survey and may be reproduced.

AMC441023

# "DB-126" CLAIM

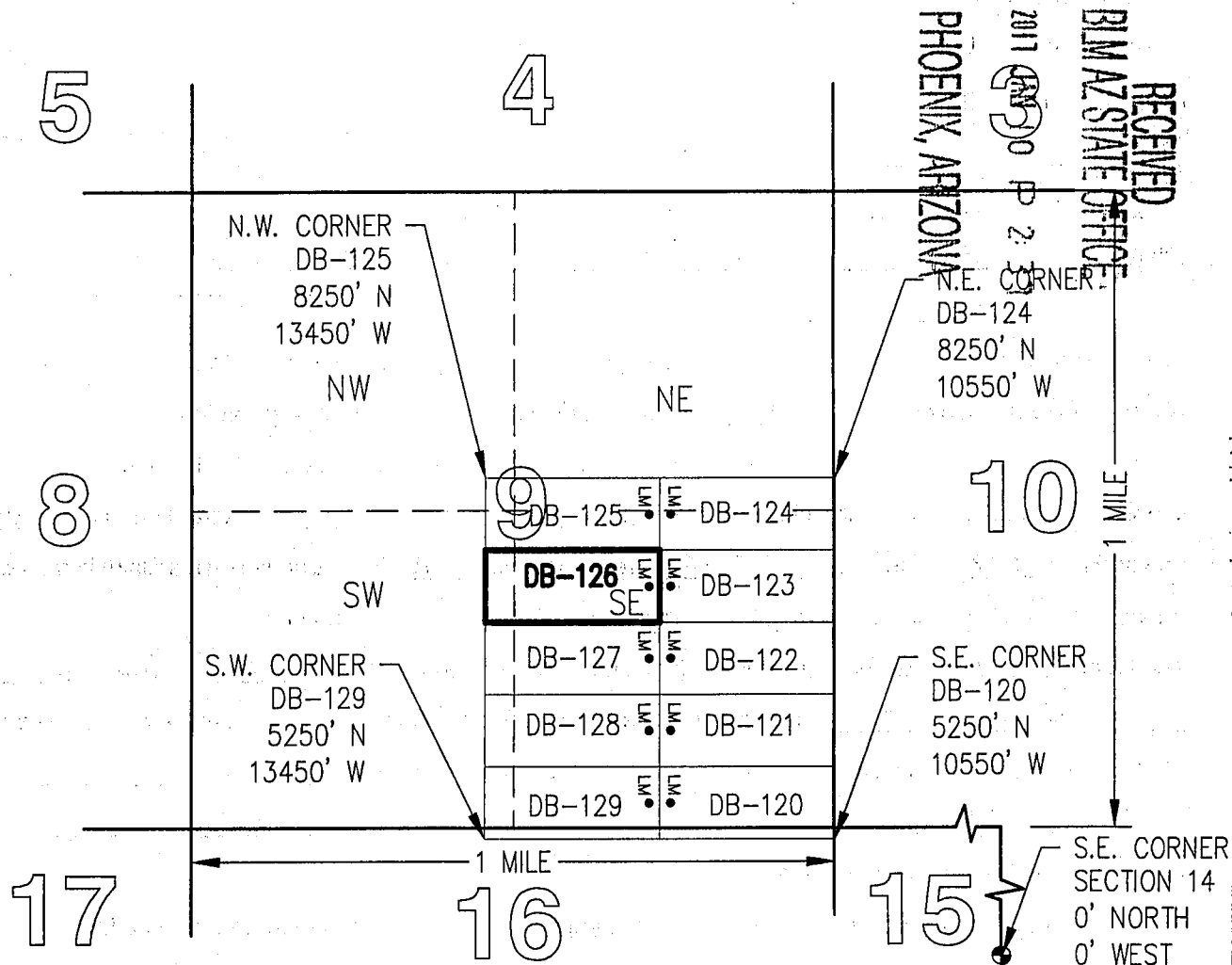
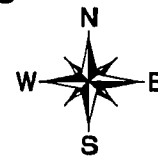
## LOCATION OF THE DB-01 THROUGH DB-136 LODE CLAIMS

SITUATED IN SECTIONS 9, 10, 11, 14 AND 15, T5S,  
R13E, G&SRM, PINAL COUNTY, AZ

ALL CLAIMS ARE 1450' IN LENGTH & 600' IN WIDTH

### EXCEPT:

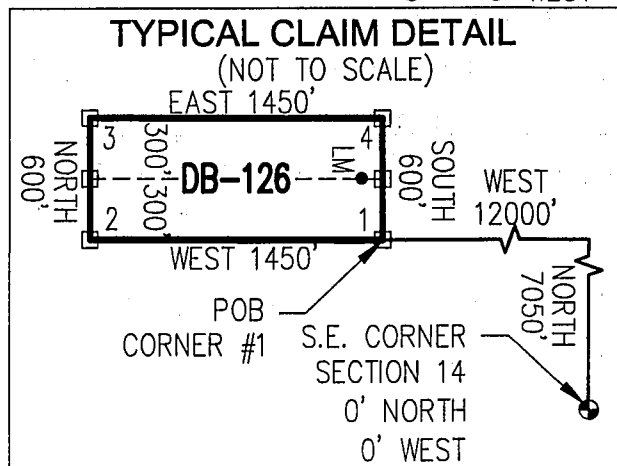
CLAIM NUMBERS 130 THROUGH 135 WHICH ARE 1500' IN LENGTH & 400' IN WIDTH  
AND CLAIM NUMBER 136 WHICH IS 1200' IN LENGTH & 400' IN WIDTH



TOTAL CLAIM ACREAGE = 19.97 +/- ACRES

□ INDICATES END CENTER OR CORNER OF LODE CLAIM. SET 2"x2"x5' WOODEN POST (TYPICAL).

LM • INDICATES LOCATION MONUMENT. SET 2"x2"x5' WOODEN POST 10' FROM AN END CENTER ON THE CENTERLINE OF THE CLAIM (TYPICAL).



2



OFFICIAL RECORDS OF  
PINAL COUNTY RECORDER  
VIRGINIA ROSS

**\*\*Return To Address\*\***  
Listed Below

DATE/TIME: 12/16/2016 1124  
FEE: \$10.00  
PAGES: 2  
FEE NUMBER: 2016-084659



**LOCATION NOTICE FOR LODE MINING CLAIM**

☐ Amendment BLM Serial # \_\_\_\_\_

NOTICE IS HEREBY GIVEN that the DB-127

\_\_\_\_\_ lode mining claim has been located  
by FREEPORT MCMORAN  
MINERAL PROPERTIES, INC whose current mailing  
address is 333 NORTH CENTRAL AVE  
PHOENIX, AZ 85004

BLM  
Date  
Stamp

RECEIVED  
BLM AZ STATE OFFICE  
2017 JAN 10 P 2:37  
PHOENIX, ARIZONA

The general course of this claim is EAST-WEST and it is situated in PINAL  
County, Arizona. This claim is 1450 feet in length and 600 feet in width.

19.97 Total Claim Acreage. This claim runs from the location monument on which this location notice  
is posted on the centerline of the claim approximately 10 feet in a EAST direction to the EAST  
end line and 1440 feet in a WEST direction to the WEST end line. This claim is marked by six  
monuments, one at each corner and one at the center of each end line of the claim.

The location monument on which this notice is posted is situated within Section 9, Township 5  
S, Range 13 E, Gila Salt River Base and Meridian, Arizona and this claim encompasses portions  
of the following quarter section(s), section(s), Township(s) and Range(s) SE 1/4 & SW 1/4,  
SECTION 9, T5S-R13E

Gila Salt River Base and Meridian, Arizona.

The locality of this claim with reference to some natural object or permanent monument and additional information  
(if any) concerning its locality are as follows: THE SOUTHEAST CORNER OF THIS CLAIM IS  
6,450 FEET NORTH & 12,000 FEET WEST OF THE SOUTHEAST CORNER OF  
SECTION 14, T5S-R13E

The above information is shown on the attached map.

DATED AND POSTED on the ground this 28th day of NOVEMBER, 2016.

☐ LOCATOR(s) ☒ AGENT

Print Name(s) JODY A. STONE, RLS

Signature(s) \_\_\_\_\_

Form MCF100  
Revised July 2014

This form is available from the Arizona Geological Survey and may be reproduced.

AMC 441024

# "DB-127" CLAIM

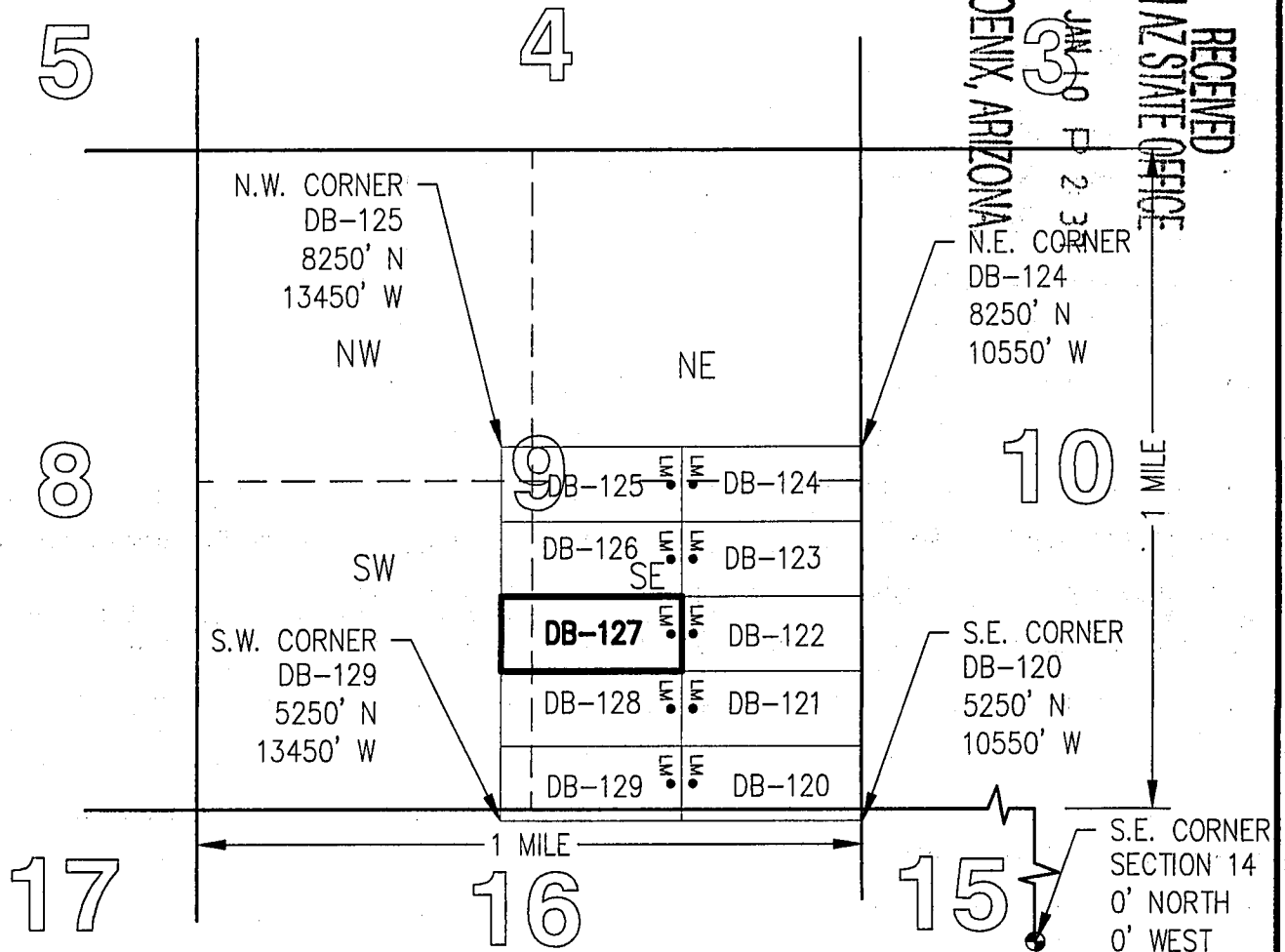
## LOCATION OF THE DB-01 THROUGH DB-136 LODGE CLAIMS

SITUATED IN SECTIONS 9, 10, 11, 14 AND 15, T5S,  
R13E, G&SRM, PINAL COUNTY, AZ

ALL CLAIMS ARE 1450' IN LENGTH & 600' IN WIDTH

### EXCEPT:

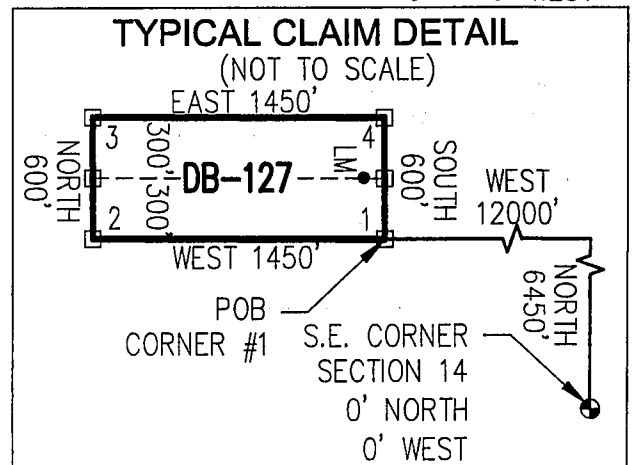
CLAIM NUMBERS 130 THROUGH 135 WHICH ARE 1500' IN LENGTH & 400' IN WIDTH  
AND CLAIM NUMBER 136 WHICH IS 1200' IN LENGTH & 400' IN WIDTH



TOTAL CLAIM ACREAGE = 19.97 +/- ACRES

□ INDICATES END CENTER OR CORNER OF LODGE CLAIM. SET 2"x2"x5' WOODEN POST (TYPICAL).

LM • INDICATES LOCATION MONUMENT. SET 2"x2"x5' WOODEN POST 10' FROM AN END CENTER ON THE CENTERLINE OF THE CLAIM (TYPICAL).





OFFICIAL RECORDS OF  
PINAL COUNTY RECORDER  
VIRGINIA ROSS

\*\*Return To Address\*\*  
Listed Below

DATE/TIME: 12/16/2016 1124  
FEE: \$10.00  
PAGES: 2  
FEE NUMBER: 2016-084660



LOCATION NOTICE FOR LODE MINING CLAIM

☐ Amendment BLM Serial # \_\_\_\_\_

NOTICE IS HEREBY GIVEN that the DB-128  
\_\_\_\_\_ lode mining claim has been located  
by FREEPORT MCMORAN  
MINERAL PROPERTIES, INC whose current mailing  
address is 333 NORTH CENTRAL AVE  
PHOENIX, AZ 85004

BLM  
Date  
Stamp

RECEIVED  
BLM AZ STATE OFFICE  
2017 JAN 10 P 2 37  
PHOENIX, ARIZONA

The general course of this claim is EAST-WEST and it is situated in PINAL  
County, Arizona. This claim is 1450 feet in length and 600 feet in width.

19.97 Total Claim Acreage. This claim runs from the location monument on which this location notice  
is posted on the centerline of the claim approximately 10 feet in a EAST direction to the EAST  
end line and 1440 feet in a WEST direction to the WEST end line. This claim is marked by six  
monuments, one at each corner and one at the center of each end line of the claim.

The location monument on which this notice is posted is situated within Section 9, Township 5  
S, Range 13 E, Gila Salt River Base and Meridian, Arizona and this claim encompasses portions  
of the following quarter section(s), section(s), Township(s) and Range(s) SE 1/4 & SW 1/4,  
SECTION 9, T5S-R13E

Gila Salt River Base and Meridian, Arizona.


The locality of this claim with reference to some natural object or permanent monument and additional information  
(if any) concerning its locality are as follows: THE SOUTHEAST CORNER OF THIS CLAIM IS  
5,850 FEET NORTH & 12,000 FEET WEST OF THE SOUTHEAST CORNER OF  
SECTION 14, T5S-R13E

The above information is shown on the attached map.

DATED AND POSTED on the ground this 28<sup>th</sup> day of NOVEMBER, 2016.

☐ LOCATOR(s) ☒ AGENT

Print Name(s) JODY A. STONE, RLS

Signature(s) 

Form MCF100  
Revised July 2014

This form is available from the Arizona Geological Survey and may be reproduced.

AMC441025

# "DB-128" CLAIM

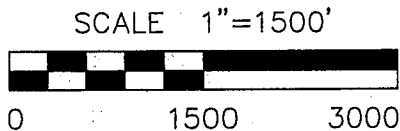
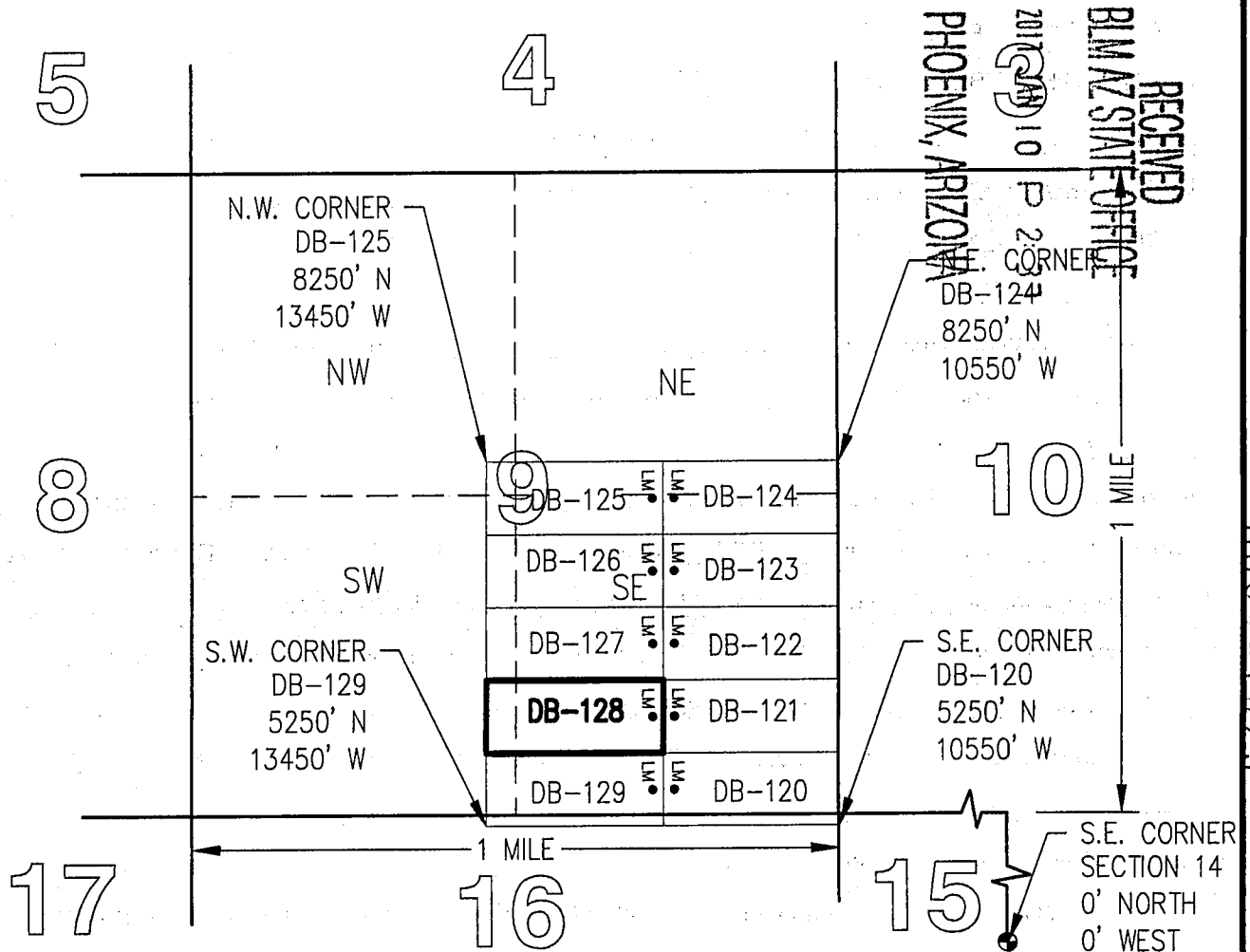

## LOCATION OF THE DB-01 THROUGH DB-136 LODE CLAIMS

SITUATED IN SECTIONS 9, 10, 11, 14 AND 15, T5S,  
R13E, G&SRM, PINAL COUNTY, AZ

ALL CLAIMS ARE 1450' IN LENGTH & 600' IN WIDTH

### EXCEPT:

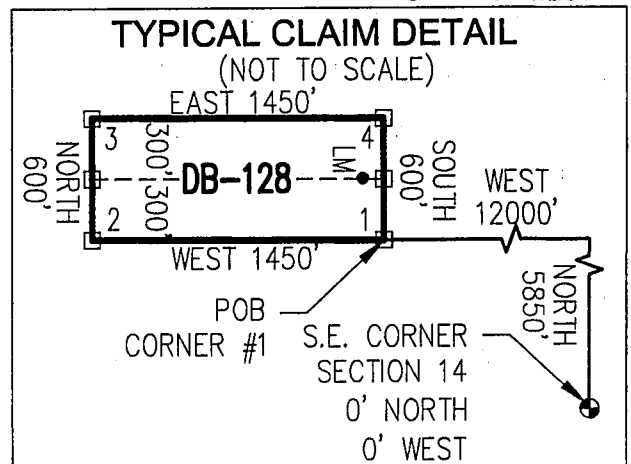
CLAIM NUMBERS 130 THROUGH 135 WHICH ARE 1500' IN LENGTH & 400' IN WIDTH  
AND CLAIM NUMBER 136 WHICH IS 1200' IN LENGTH & 400' IN WIDTH



TOTAL CLAIM ACREAGE = 19.97 +/- ACRES

□ INDICATES END CENTER OR CORNER OF LODE CLAIM. SET 2"x2"x5' WOODEN POST (TYPICAL).

LM • INDICATES LOCATION MONUMENT. SET 2"x2"x5' WOODEN POST 10' FROM AN END CENTER ON THE CENTERLINE OF THE CLAIM (TYPICAL).







OFFICIAL RECORDS OF <sup>AZ 3</sup>  
PINAL COUNTY RECORDER  
VIRGINIA ROSS

\*\*Return To Address\*\*  
Listed Below

DATE/TIME: 12/16/2016 1124  
FEE: \$10.00  
PAGES: 2  
FEE NUMBER: 2016-084661



**LOCATION NOTICE FOR LODE MINING CLAIM**

☐ Amendment BLM Serial # \_\_\_\_\_

NOTICE IS HEREBY GIVEN that the DB-129  
\_\_\_\_\_ lode mining claim has been located  
by FREEPORT MCMORAN  
MINERAL PROPERTIES, INC whose current mailing  
address is 333 NORTH CENTRAL AVE  
PHOENIX, AZ 85004

BLM  
Date  
Stamp

RECEIVED  
BLM AZ STATE OFFICE  
2017 JAN 10 P 2:37  
PHOENIX, ARIZONA

The general course of this claim is EAST-WEST and it is situated in PINAL  
County, Arizona. This claim is 1450 feet in length and 600 feet in width.

19.97 Total Claim Acreage. This claim runs from the location monument on which this location notice  
is posted on the centerline of the claim approximately 10 feet in a EAST direction to the EAST  
end line and 1440 feet in a WEST direction to the WEST end line. This claim is marked by six  
monuments, one at each corner and one at the center of each end line of the claim.

The location monument on which this notice is posted is situated within Section 9, Township 5  
S, Range 13 E, Gila Salt River Base and Meridian, Arizona and this claim encompasses portions  
of the following quarter section(s), section(s), Township(s) and Range(s) SW 1/4 & SE 1/4,  
SECTION 9, T5S-R13E

Gila Salt River Base and Meridian, Arizona.

The locality of this claim with reference to some natural object or permanent monument and additional information  
(if any) concerning its locality are as follows: THE SOUTHEAST CORNER OF THIS CLAIM IS  
5,250 FEET NORTH & 12,000 FEET WEST OF THE SOUTHEAST CORNER OF  
SECTION 14, T5S-R13E

The above information is shown on the attached map.

DATED AND POSTED on the ground this 28th day of NOVEMBER, 2016.

☐ LOCATOR(s) ☒ AGENT

Print Name(s) JODY A. STONE, RLS

Signature(s) \_\_\_\_\_

Form MCF100  
Revised July 2014

This form is available from the Arizona Geological Survey and may be reproduced.

AMC441026

# "DB-129" CLAIM

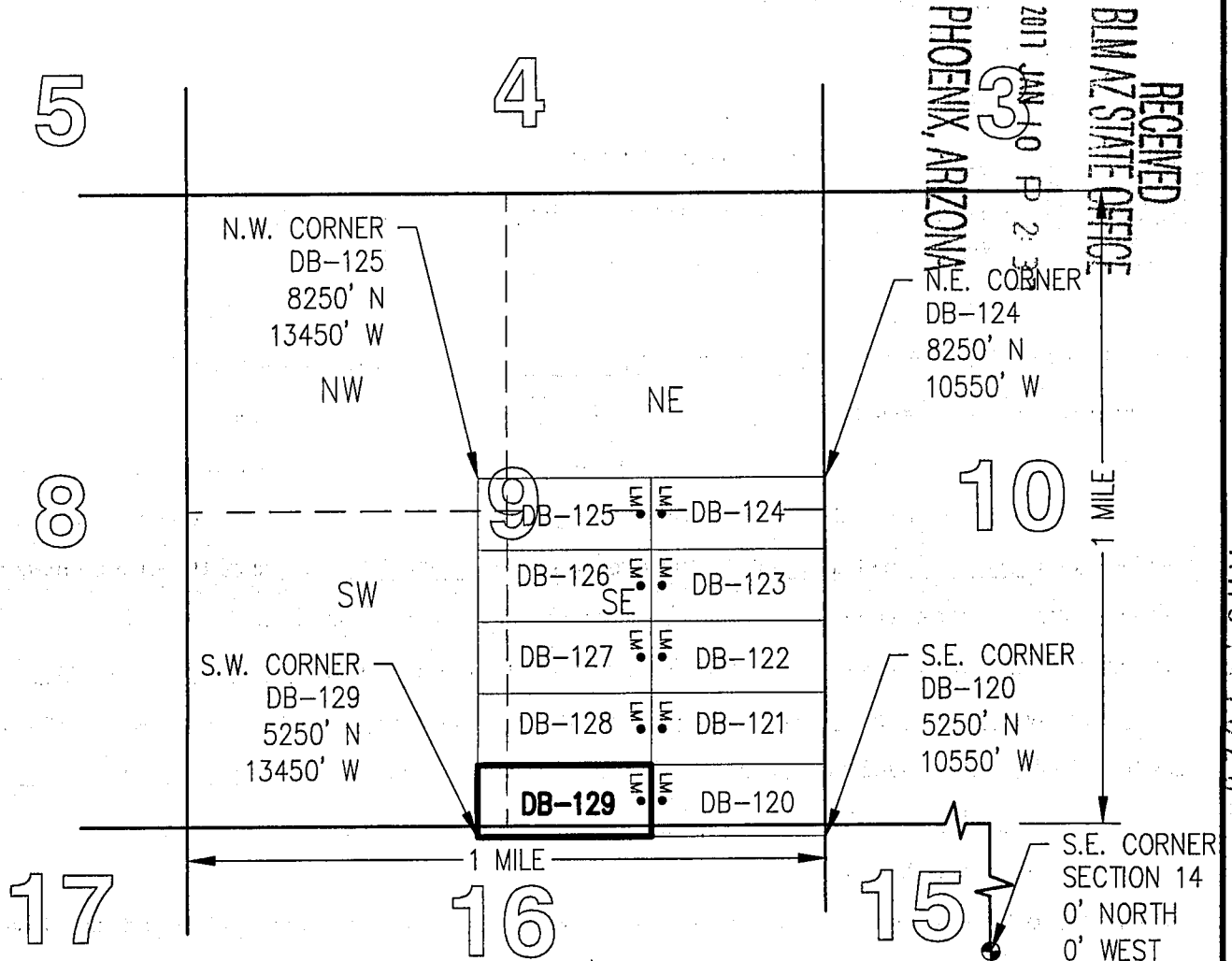

## LOCATION OF THE DB-01 THROUGH DB-136 LODE CLAIMS

SITUATED IN SECTIONS 9, 10, 11, 14 AND 15, T5S,  
R13E, G&SRM, PINAL COUNTY, AZ

ALL CLAIMS ARE 1450' IN LENGTH & 600' IN WIDTH

### EXCEPT:

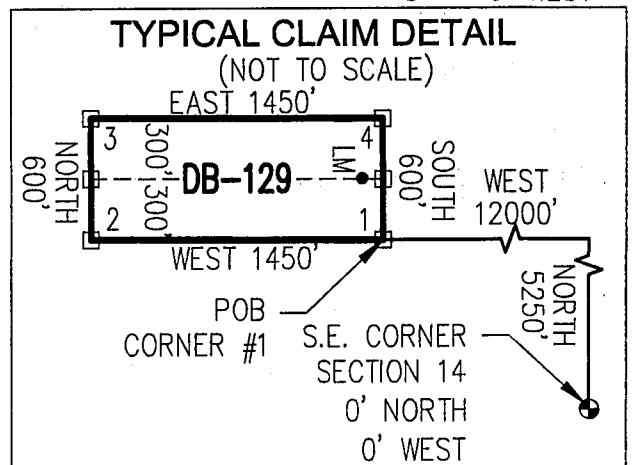
CLAIM NUMBERS 130 THROUGH 135 WHICH ARE 1500' IN LENGTH & 400' IN WIDTH  
AND CLAIM NUMBER 136 WHICH IS 1200' IN LENGTH & 400' IN WIDTH



TOTAL CLAIM ACREAGE = 19.97 +/- ACRES

□ INDICATES END CENTER OR CORNER OF LODE CLAIM. SET 2"x2"x5' WOODEN POST (TYPICAL).

LM • INDICATES LOCATION MONUMENT. SET 2"x2"x5' WOODEN POST 10' FROM AN END CENTER ON THE CENTERLINE OF THE CLAIM (TYPICAL).





OFFICIAL RECORDS OF  
PINAL COUNTY RECORDER  
VIRGINIA ROSS

\*\*Return To Address\*\*  
Listed Below

DATE/TIME: 12/16/2016 1124  
FEE: \$10.00  
PAGES: 2  
FEE NUMBER: 2016-084662



LOCATION NOTICE FOR LODE MINING CLAIM

☐ Amendment BLM Serial # \_\_\_\_\_

NOTICE IS HEREBY GIVEN that the DB-130

\_\_\_\_\_ lode mining claim has been located  
by FREEPORT MCMORAN  
MINERAL PROPERTIES, INC whose current mailing  
address is 333 NORTH CENTRAL AVE  
PHOENIX, AZ 85004

BLM  
Date  
Stamp

RECEIVED  
BLMAZ STATE OFFICE  
2017 JAN 10 P 2:37  
PHOENIX, ARIZONA

The general course of this claim is NORTH-SOUTH and it is situated in PINAL  
County, Arizona. This claim is 1500 feet in length and 400 feet in width.

13.77 Total Claim Acreage. This claim runs from the location monument on which this location notice  
is posted on the centerline of the claim approximately 10 feet in a NORTH direction to the NORTH  
end line and 1490 feet in a SOUTH direction to the SOUTH end line. This claim is marked by six  
monuments, one at each corner and one at the center of each end line of the claim.

The location monument on which this notice is posted is situated within Section 15, Township 5  
S, Range 13 E, Gila Salt River Base and Meridian, Arizona and this claim encompasses portions  
of the following quarter section(s), section(s), Township(s) and Range(s) SW 1/4, SECTION 15,  
T5S-R13E

Gila Salt River Base and Meridian, Arizona.

The locality of this claim with reference to some natural object or permanent monument and additional information  
(if any) concerning its locality are as follows: THE SOUTHEAST CORNER OF THIS CLAIM IS  
0 FEET NORTH & 10,150 FEET WEST OF THE SOUTHEAST CORNER OF  
SECTION 14, T5S-R13E

The above information is shown on the attached map.

DATED AND POSTED on the ground this 23<sup>RD</sup> day of NOVEMBER, 2016.

☐ LOCATOR(s) ☒ AGENT

Print Name(s) JODY A. STONE, RLS

Signature(s) \_\_\_\_\_

Form MCF100  
Revised July 2014

This form is available from the Arizona Geological Survey and may be reproduced.

AMC4410271

# "DB-130" CLAIM

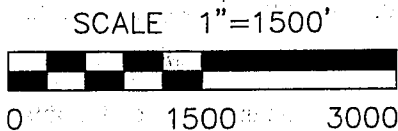
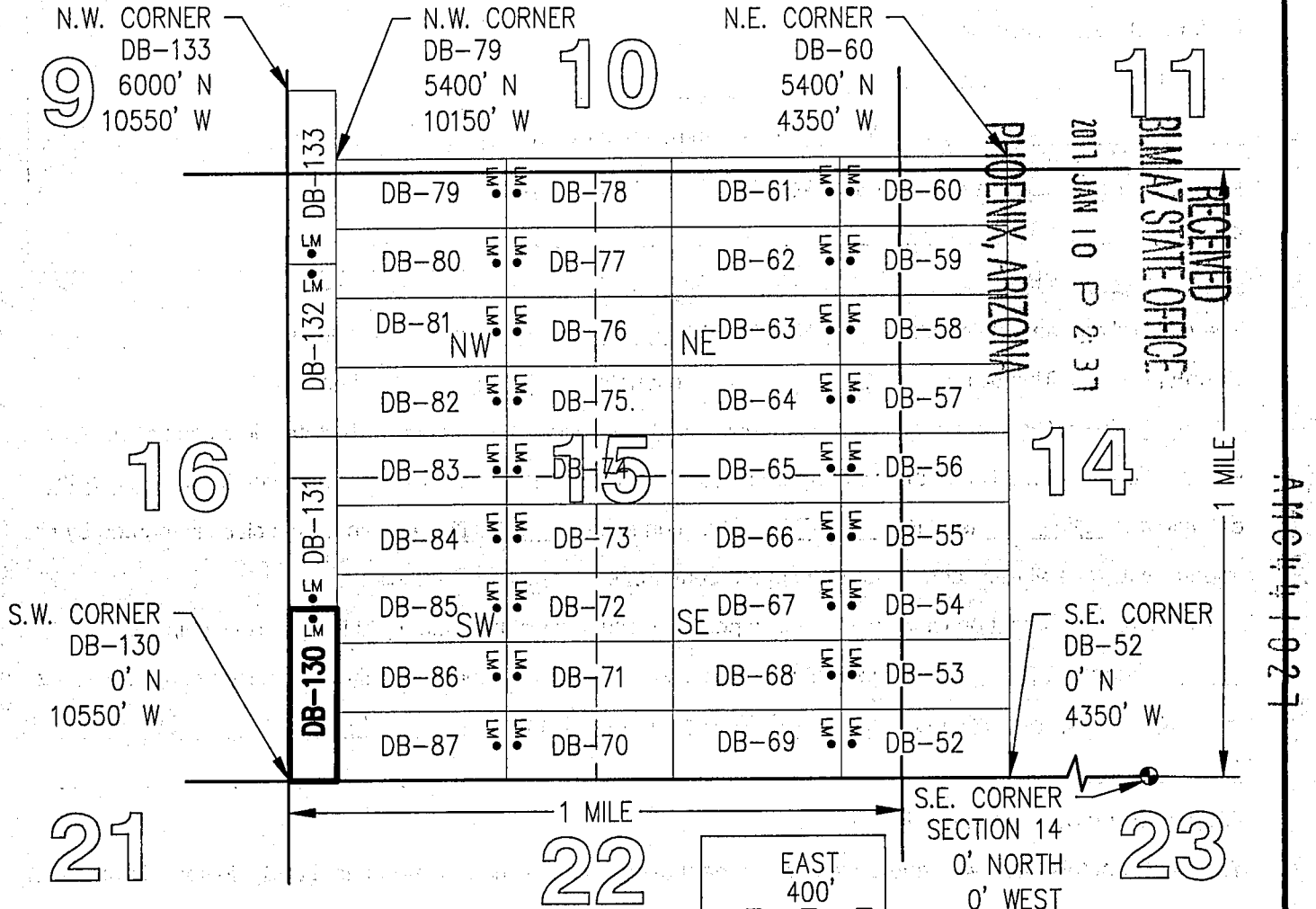
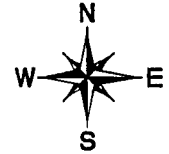
## LOCATION OF THE DB-01 THROUGH DB-136 LODGE CLAIMS

SITUATED IN SECTIONS 9, 10, 11, 14 AND 15, T5S,  
R13E, G&SRM, PINAL COUNTY, AZ

ALL CLAIMS ARE 1450' IN LENGTH & 600' IN WIDTH

### EXCEPT:

CLAIM NUMBERS 130 THROUGH 135 WHICH ARE 1500' IN LENGTH & 400' IN WIDTH  
AND CLAIM NUMBER 136 WHICH IS 1200' IN LENGTH & 400' IN WIDTH



TOTAL CLAIM ACREAGE = 13.77 +/- ACRES

□ INDICATES END CENTER OR CORNER OF LODGE CLAIM. SET 2"x2"x5' WOODEN POST (TYPICAL).

LM • INDICATES LOCATION MONUMENT. SET 2"x2"x5' WOODEN POST 10' FROM AN END CENTER ON THE CENTERLINE OF THE CLAIM (TYPICAL).

AR 0141027



OFFICIAL RECORDS OF  
PINAL COUNTY RECORDER  
VIRGINIA ROSS

\*\*Return To Address\*\*  
Listed Below

DATE/TIME: 12/16/2016 1124  
FEE: \$10.00  
PAGES: 2  
FEE NUMBER: 2016-084663



LOCATION NOTICE FOR LODE MINING CLAIM

☐ Amendment BLM Serial # \_\_\_\_\_

NOTICE IS HEREBY GIVEN that the DB-131

\_\_\_\_\_ lode mining claim has been located

by FREEPORT MCMORAN  
MINERAL PROPERTIES, INC whose current mailing

address is 333 NORTH CENTRAL AVE

PHOENIX, AZ 85004

BLM  
Date  
Stamp

RECEIVED  
BLM AZ STATE OFFICE  
2017 JAN 10 P 2:37  
PHOENIX, ARIZONA

The general course of this claim is NORTH-SOUTH and it is situated in PINAL  
County, Arizona. This claim is 1500 feet in length and 400 feet in width.

13.77 Total Claim Acreage. This claim runs from the location monument on which this location notice  
is posted on the centerline of the claim approximately 10 feet in a SOUTH direction to the SOUTH  
end line and 1490 feet in a NORTH direction to the NORTH end line. This claim is marked by six  
monuments, one at each corner and one at the center of each end line of the claim.

The location monument on which this notice is posted is situated within Section 15, Township 5  
S, Range 13 E, Gila Salt River Base and Meridian, Arizona and this claim encompasses portions  
of the following quarter section(s), section(s), Township(s) and Range(s) NW 1/4 & SW 1/4,  
SECTION 15, T5S-R13E

Gila Salt River Base and Meridian, Arizona.

The locality of this claim with reference to some natural object or permanent monument and additional information  
(if any) concerning its locality are as follows: THE SOUTHEAST CORNER OF THIS CLAIM IS  
1,500 FEET NORTH & 10,150 FEET WEST OF THE SOUTHEAST CORNER OF  
SECTION 14, T5S-R13E

The above information is shown on the attached map.

DATED AND POSTED on the ground this 23<sup>RD</sup> day of NOVEMBER, 2016.

☐ LOCATOR(s) ☒ AGENT

Print Name(s) JODY A. STONE, RLS

Signature(s) [Signature]

Form MCF100  
Revised July 2014

This form is available from the Arizona Geological Survey and may be reproduced.

AMC441028

# "DB-131" CLAIM

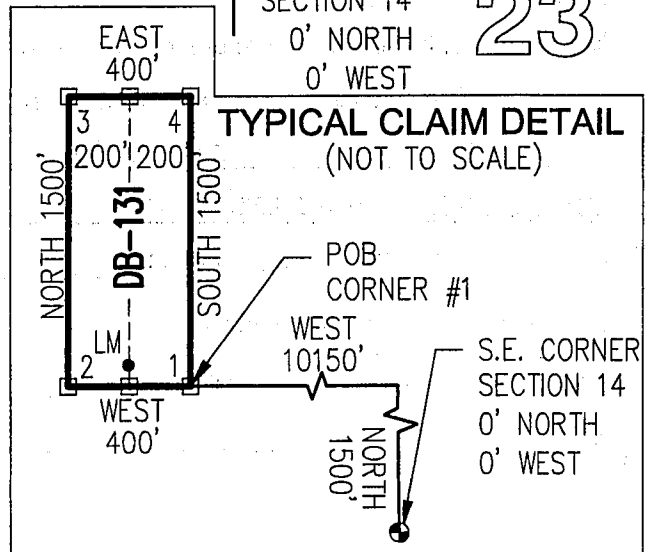
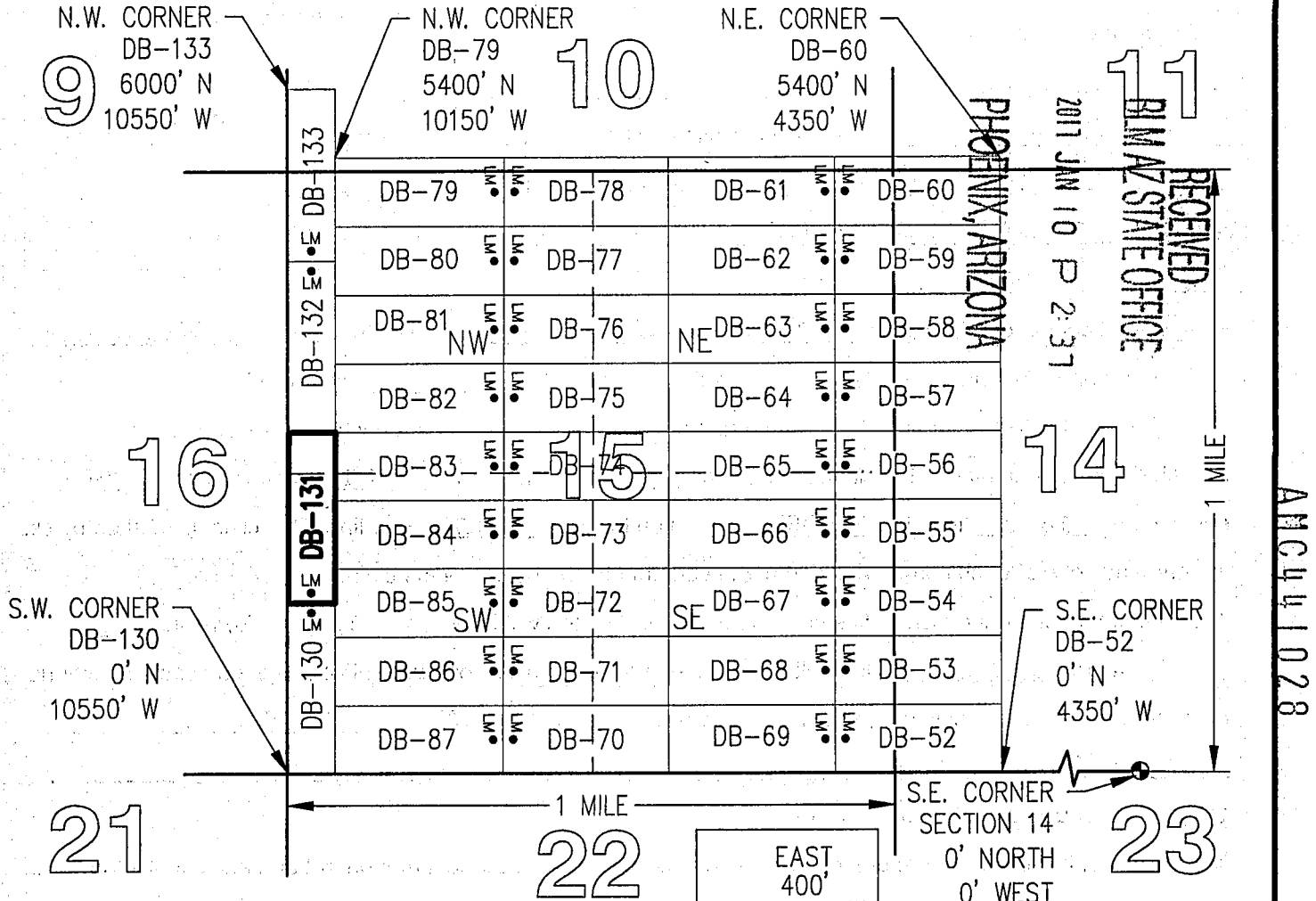
## LOCATION OF THE DB-01 THROUGH DB-136 LODE CLAIMS

SITUATED IN SECTIONS 9, 10, 11, 14 AND 15, T5S,  
R13E, G&SRM, PINAL COUNTY, AZ

ALL CLAIMS ARE 1450' IN LENGTH & 600' IN WIDTH

### EXCEPT:

CLAIM NUMBERS 130 THROUGH 135 WHICH ARE 1500' IN LENGTH & 400' IN WIDTH  
AND CLAIM NUMBER 136 WHICH IS 1200' IN LENGTH & 400' IN WIDTH



TOTAL CLAIM ACREAGE = 13.77 +/- ACRES

□ INDICATES END CENTER OR CORNER OF LODE CLAIM. SET 2"x2"x5' WOODEN POST (TYPICAL).

LM • INDICATES LOCATION MONUMENT. SET 2"x2"x5' WOODEN POST 10' FROM AN END CENTER ON THE CENTERLINE OF THE CLAIM (TYPICAL).

AMC441028



OFFICIAL RECORDS OF  
PINAL COUNTY RECORDER  
VIRGINIA ROSS

\*\*Return To Address\*\*  
Listed Below

DATE/TIME: 12/16/2016 1124  
FEE: \$10.00  
PAGES: 2  
FEE NUMBER: 2016-084664



LOCATION NOTICE FOR LODE MINING CLAIM

☐ Amendment BLM Serial # \_\_\_\_\_

NOTICE IS HEREBY GIVEN that the DB-132  
\_\_\_\_\_ lode mining claim has been located  
by FREEPORT MCMORAN  
MINERAL PROPERTIES, INC whose current mailing  
address is 333 NORTH CENTRAL AVE  
PHOENIX, AZ 85004

BLM  
Date  
Stamp

RECEIVED  
BLM AZ STATE OFFICE  
2017 JAN 10 P 2:37  
PHOENIX, ARIZONA

The general course of this claim is NORTH-SOUTH and it is situated in PINAL  
County, Arizona. This claim is 1500 feet in length and 400 feet in width.

13.77 Total Claim Acreage. This claim runs from the location monument on which this location notice  
is posted on the centerline of the claim approximately 10 feet in a NORTH direction to the NORTH  
end line and 1490 feet in a SOUTH direction to the SOUTH end line. This claim is marked by six  
monuments, one at each corner and one at the center of each end line of the claim.

The location monument on which this notice is posted is situated within Section 15, Township 5  
S, Range 13 E, Gila Salt River Base and Meridian, Arizona and this claim encompasses portions  
of the following quarter section(s), section(s), Township(s) and Range(s) NW 1/4, SECTION 15,  
T5S-R13E

Gila Salt River Base and Meridian, Arizona.

The locality of this claim with reference to some natural object or permanent monument and additional information  
(if any) concerning its locality are as follows: THE SOUTHEAST CORNER OF THIS CLAIM IS  
3,000 FEET NORTH & 10,150 FEET WEST OF THE SOUTHEAST CORNER OF  
SECTION 14, T5S-R13E

The above information is shown on the attached map.

DATED AND POSTED on the ground this 23<sup>RD</sup> day of NOVEMBER, 2016.

☐ LOCATOR(s) ☒ AGENT

Print Name(s) JODY A. STONE, RLS

Signature(s) \_\_\_\_\_

Form MCF100  
Revised July 2014

This form is available from the Arizona Geological Survey and may be reproduced.

ANCL41029

# "DB-132" CLAIM

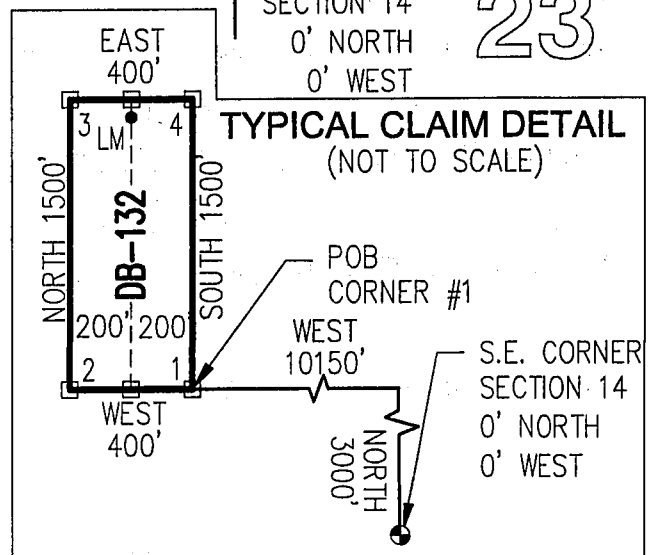
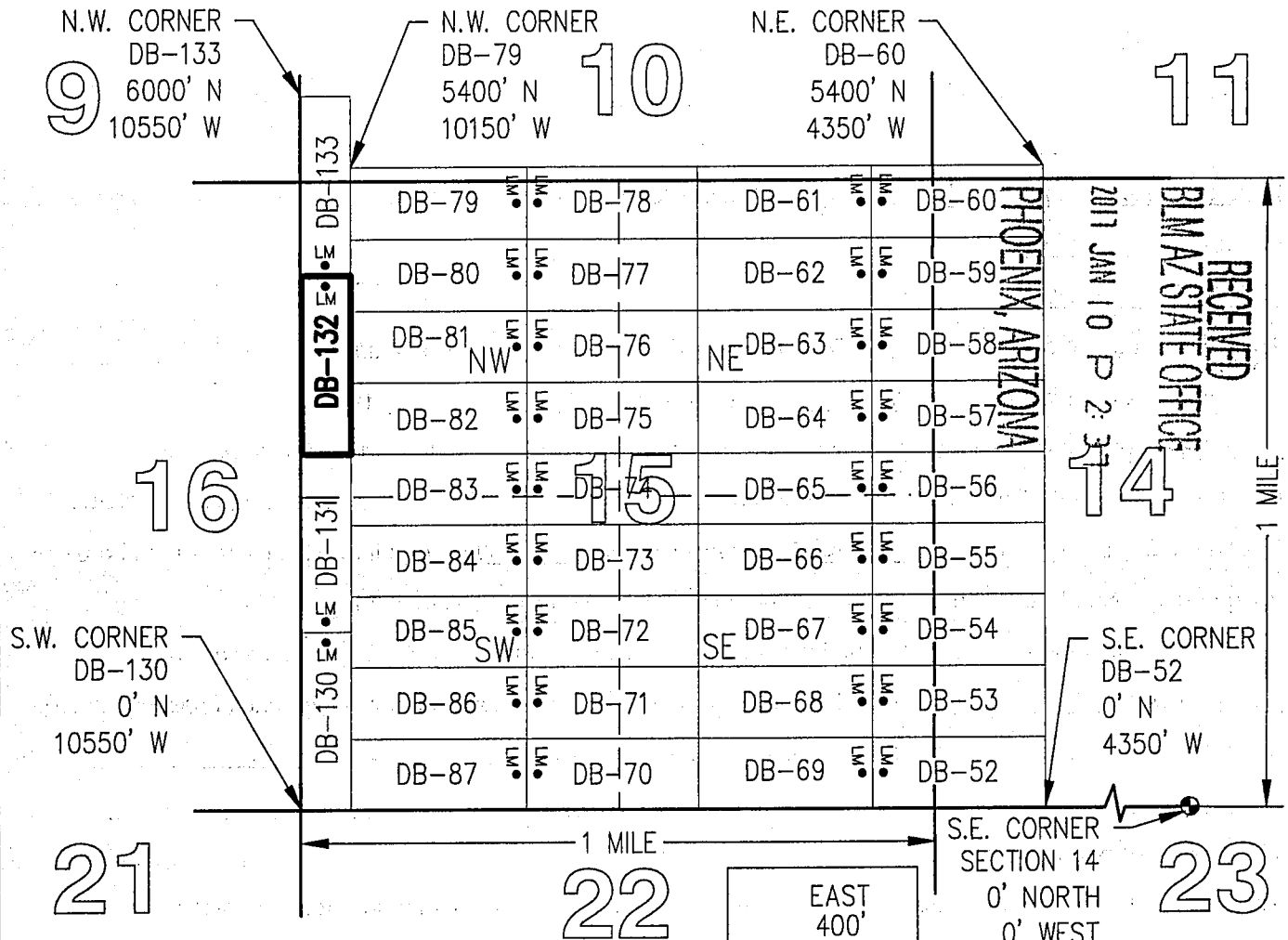
## LOCATION OF THE DB-01 THROUGH DB-136 LODE CLAIMS

SITUATED IN SECTIONS 9, 10, 11, 14 AND 15, T5S,  
R13E, G&SRM, PINAL COUNTY, AZ

ALL CLAIMS ARE 1450' IN LENGTH & 600' IN WIDTH

### EXCEPT:

CLAIM NUMBERS 130 THROUGH 135 WHICH ARE 1500' IN LENGTH & 400' IN WIDTH  
AND CLAIM NUMBER 136 WHICH IS 1200' IN LENGTH & 400' IN WIDTH



TOTAL CLAIM ACREAGE = 13.77 +/- ACRES

□ INDICATES END CENTER OR CORNER OF LODE CLAIM. SET 2"x2"x5' WOODEN POST (TYPICAL).

LM • INDICATES LOCATION MONUMENT. SET 2"x2"x5' WOODEN POST 10' FROM AN END CENTER ON THE CENTERLINE OF THE CLAIM (TYPICAL).

AHC441029



OFFICIAL RECORDS OF  
PINAL COUNTY RECORDER  
VIRGINIA ROSS



2  
\*\*Return To Address\*\*  
Listed Below

DATE/TIME: 12/16/2016 1124  
FEE: \$10.00  
PAGES: 2  
FEE NUMBER: 2016-084665



LOCATION NOTICE FOR LODE MINING CLAIM

☐ Amendment BLM Serial # \_\_\_\_\_

NOTICE IS HEREBY GIVEN that the DB-133  
\_\_\_\_\_ lode mining claim has been located  
by FREEPORT MCMORAN  
MINERAL PROPERTIES, INC whose current mailing  
address is 333 NORTH CENTRAL AVE  
PHOENIX, AZ 85004

BLM  
Date  
Stamp

RECEIVED  
BLM AZ STATE OFFICE  
2011 JAN 10 P 2:37  
PHOENIX, ARIZONA

The general course of this claim is NORTH-SOUTH and it is situated in PINAL  
County, Arizona. This claim is 1500 feet in length and 400 feet in width.

13.77 Total Claim Acreage. This claim runs from the location monument on which this location notice  
is posted on the centerline of the claim approximately 10 feet in a SOUTH direction to the SOUTH  
end line and 1490 feet in a NORTH direction to the NORTH end line. This claim is marked by six  
monuments, one at each corner and one at the center of each end line of the claim.

The location monument on which this notice is posted is situated within Section 15, Township 5  
S, Range 13 E, Gila Salt River Base and Meridian, Arizona and this claim encompasses portions  
of the following quarter section(s), section(s), Township(s) and Range(s) NW 1/4, SECTION 15 &  
SW 1/4, SECTION 10, T5S-R13E

Gila Salt River Base and Meridian, Arizona.

The locality of this claim with reference to some natural object or permanent monument and additional information  
(if any) concerning its locality are as follows: THE SOUTHEAST CORNER OF THIS CLAIM IS  
4,500 FEET NORTH & 10,150 FEET WEST OF THE SOUTHEAST CORNER OF  
SECTION 14, T5S-R13E

The above information is shown on the attached map.

DATED AND POSTED on the ground this 23<sup>RD</sup> day of NOVEMBER, 2016.

☐ LOCATOR(s) ☒ AGENT

Print Name(s) JODY A. STONE, RLS

Signature(s) [Handwritten Signature]

Form MCF100  
Revised July 2014

This form is available from the Arizona Geological Survey and may be reproduced.

AMC441030

# "DB-133" CLAIM

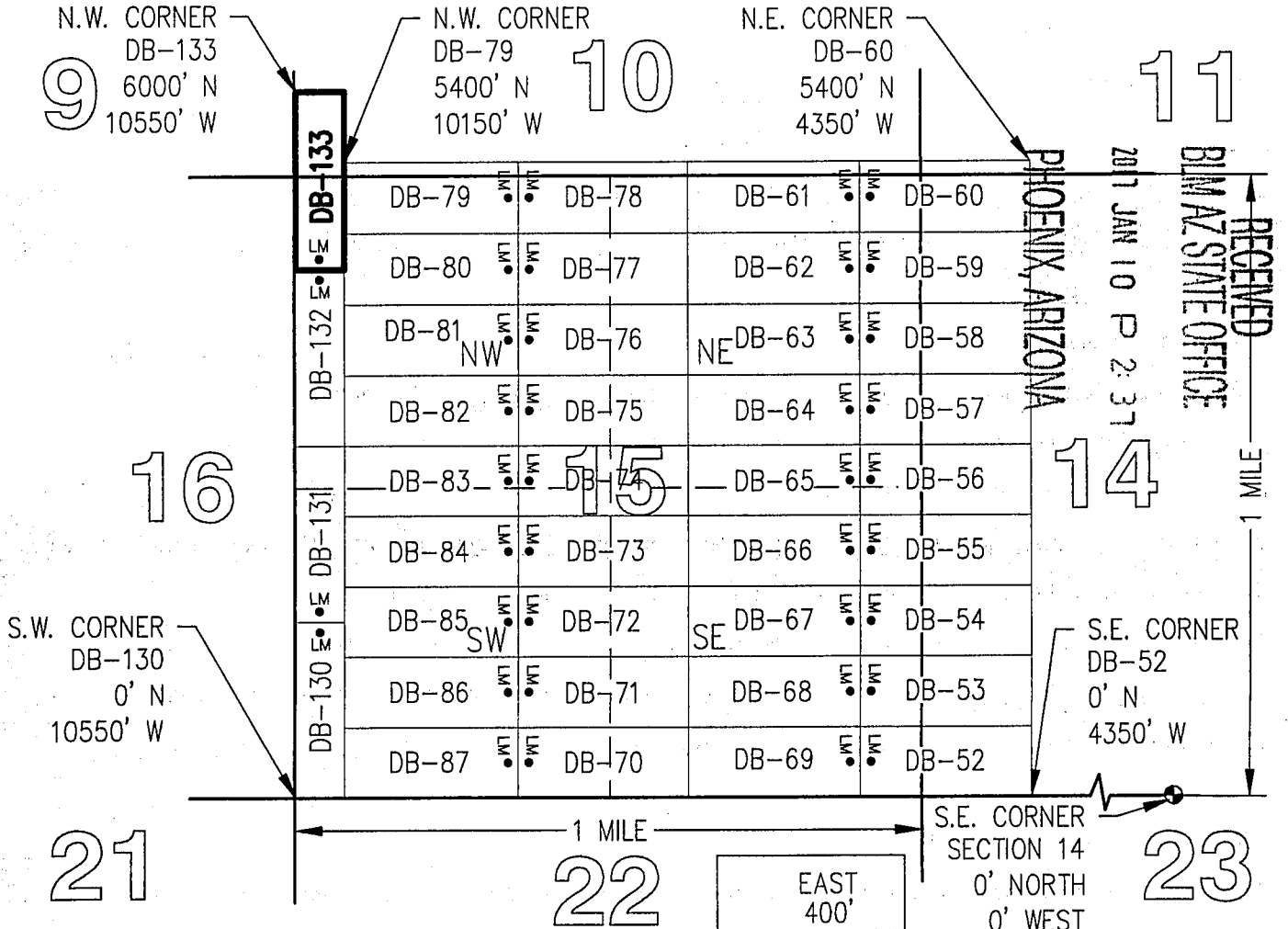

## LOCATION OF THE DB-01 THROUGH DB-136 LODGE CLAIMS

SITUATED IN SECTIONS 9, 10, 11, 14 AND 15, T5S,  
R13E, G&SRM, PINAL COUNTY, AZ

ALL CLAIMS ARE 1450' IN LENGTH & 600' IN WIDTH

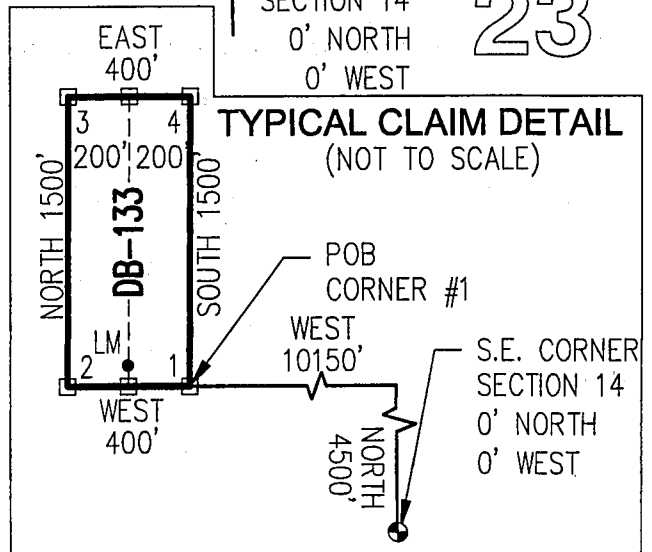
### EXCEPT:

CLAIM NUMBERS 130 THROUGH 135 WHICH ARE 1500' IN LENGTH & 400' IN WIDTH  
AND CLAIM NUMBER 136 WHICH IS 1200' IN LENGTH & 400' IN WIDTH



ARCL 11030

- TOTAL CLAIM ACREAGE = 13.77 +/- ACRES
- INDICATES END CENTER OR CORNER OF LODGE CLAIM. SET 2"x2"x5' WOODEN POST (TYPICAL).
  - LM • INDICATES LOCATION MONUMENT. SET 2"x2"x5' WOODEN POST 10' FROM AN END CENTER ON THE CENTERLINE OF THE CLAIM (TYPICAL).



OFFICIAL RECORDS OF  
PINAL COUNTY RECORDER  
VIRGINIA ROSS



\*\*Return to Address\*\*  
Listed Below

DATE/TIME: 12/16/2016 1124  
FEE: \$10.00  
PAGES: 2  
FEE NUMBER: 2016-084666



LOCATION NOTICE FOR LODE MINING CLAIM

☐ Amendment BLM Serial # \_\_\_\_\_

NOTICE IS HEREBY GIVEN that the DB-134  
\_\_\_\_\_ lode mining claim has been located  
by FREEPORT MCMORAN  
MINERAL PROPERTIES, INC whose current mailing  
address is 333 NORTH CENTRAL AVE  
PHOENIX, AZ 85004

BLM  
Date  
Stamp

RECEIVED  
BLM AZ STATE OFFICE  
2017 JAN 10 P 2:37  
PHOENIX, ARIZONA

The general course of this claim is NORTH-SOUTH and it is situated in PINAL  
County, Arizona. This claim is 1500 feet in length and 400 feet in width.

13.77 Total Claim Acreage. This claim runs from the location monument on which this location notice  
is posted on the centerline of the claim approximately 10 feet in a NORTH direction to the NORTH  
end line and 1490 feet in a SOUTH direction to the SOUTH end line. This claim is marked by six  
monuments, one at each corner and one at the center of each end line of the claim.

The location monument on which this notice is posted is situated within Section 10, Township 5  
S, Range 13 E, Gila Salt River Base and Meridian, Arizona and this claim encompasses portions  
of the following quarter section(s), section(s), Township(s) and Range(s) SW 1/4, SECTION 10,  
T5S-R13E

Gila Salt River Base and Meridian, Arizona.

The locality of this claim with reference to some natural object or permanent monument and additional information  
(if any) concerning its locality are as follows: THE SOUTHEAST CORNER OF THIS CLAIM IS  
6,000 FEET NORTH & 10,150 FEET WEST OF THE SOUTHEAST CORNER OF  
SECTION 14, T5S-R13E

The above information is shown on the attached map.

DATED AND POSTED on the ground this 23<sup>RD</sup> day of NOVEMBER, 2016.

☐ LOCATOR(s) ☒ AGENT

Print Name(s) JODY A. STONE, RLS

Signature(s) \_\_\_\_\_

Form MCF100  
Revised July 2014

This form is available from the Arizona Geological Survey and may be reproduced.

# "DB-134" CLAIM

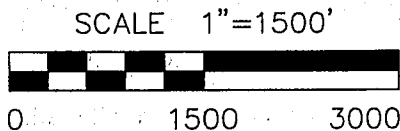
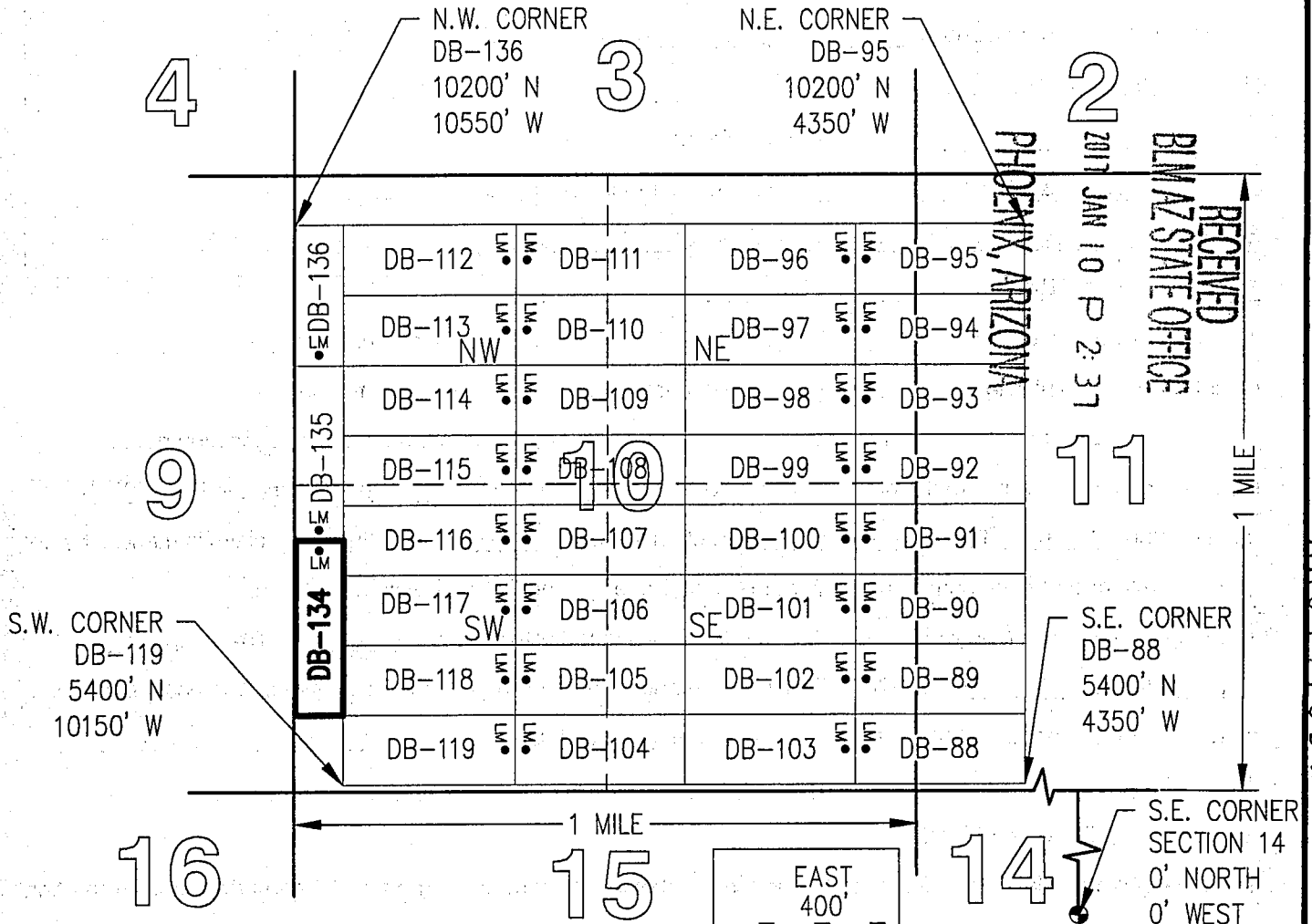
## LOCATION OF THE DB-01 THROUGH DB-136 LODE CLAIMS

SITUATED IN SECTIONS 9, 10, 11, 14 AND 15, T5S,  
R13E, G&SRM, PINAL COUNTY, AZ

ALL CLAIMS ARE 1450' IN LENGTH & 600' IN WIDTH

### EXCEPT:

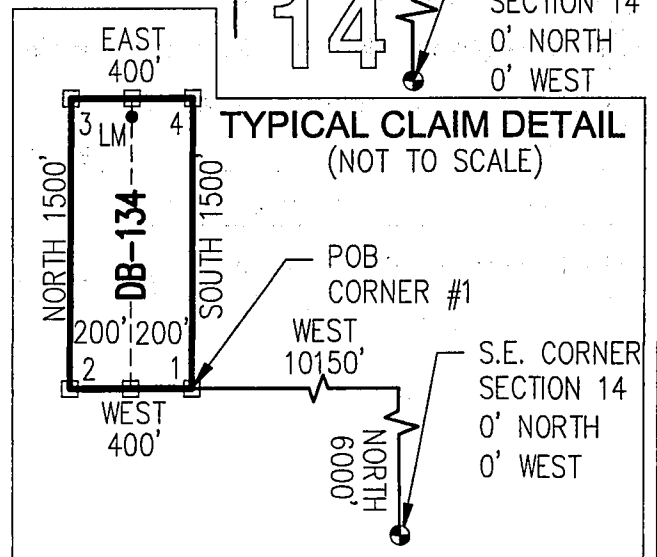
CLAIM NUMBERS 130 THROUGH 135 WHICH ARE 1500' IN LENGTH & 400' IN WIDTH  
AND CLAIM NUMBER 136 WHICH IS 1200' IN LENGTH & 400' IN WIDTH



TOTAL CLAIM ACREAGE = 13.77 +/- ACRES

□ INDICATES END CENTER OR CORNER OF LODE CLAIM. SET 2"x2"x5' WOODEN POST (TYPICAL).

LM • INDICATES LOCATION MONUMENT. SET 2"x2"x5' WOODEN POST 10' FROM AN END CENTER ON THE CENTERLINE OF THE CLAIM (TYPICAL).





OFFICIAL RECORDS OF  
PINAL COUNTY RECORDER  
VIRGINIA ROSS

\*\*Return to Address\*\*  
Listed Below

DATE/TIME: 12/16/2016 1124  
FEE: \$10.00  
PAGES: 2  
FEE NUMBER: 2016-084667



LOCATION NOTICE FOR LODE MINING CLAIM

☐ Amendment BLM Serial # \_\_\_\_\_

NOTICE IS HEREBY GIVEN that the DB-135  
\_\_\_\_\_ lode mining claim has been located  
by FREEPORT MCMORAN  
MINERAL PROPERTIES, INC whose current mailing  
address is 333 NORTH CENTRAL AVE  
PHOENIX, AZ 85004

BLM  
Date  
Stamp

RECEIVED  
BLM AZ STATE OFFICE  
2017 JAN 10 P 2:37  
PHOENIX, ARIZONA

The general course of this claim is NORTH-SOUTH and it is situated in PINAL  
County, Arizona. This claim is 1500 feet in length and 400 feet in width.

13.77 Total Claim Acreage. This claim runs from the location monument on which this location notice  
is posted on the centerline of the claim approximately 10 feet in a SOUTH direction to the SOUTH  
end line and 1490 feet in a NORTH direction to the NORTH end line. This claim is marked by six  
monuments, one at each corner and one at the center of each end line of the claim.

The location monument on which this notice is posted is situated within Section 10, Township 5  
S, Range 13 E, Gila Salt River Base and Meridian, Arizona and this claim encompasses portions  
of the following quarter section(s), section(s), Township(s) and Range(s) NW 1/4 & SW 1/4,  
SECTION 10, T5S-R13E

Gila Salt River Base and Meridian, Arizona.

The locality of this claim with reference to some natural object or permanent monument and additional information  
(if any) concerning its locality are as follows: THE SOUTHEAST CORNER OF THIS CLAIM IS  
7,500 FEET NORTH & 10,150 FEET WEST OF THE SOUTHEAST CORNER OF  
SECTION 14, T5S-R13E

The above information is shown on the attached map.

DATED AND POSTED on the ground this 23<sup>RD</sup> day of NOVEMBER, 2016.

☐ LOCATOR(s) ☒ AGENT

Print Name(s) JODY A. STONE, RLS

Signature(s) [Signature]

Form MCF100  
Revised July 2014

This form is available from the Arizona Geological Survey and may be reproduced.

AMC441032

# "DB-135" CLAIM

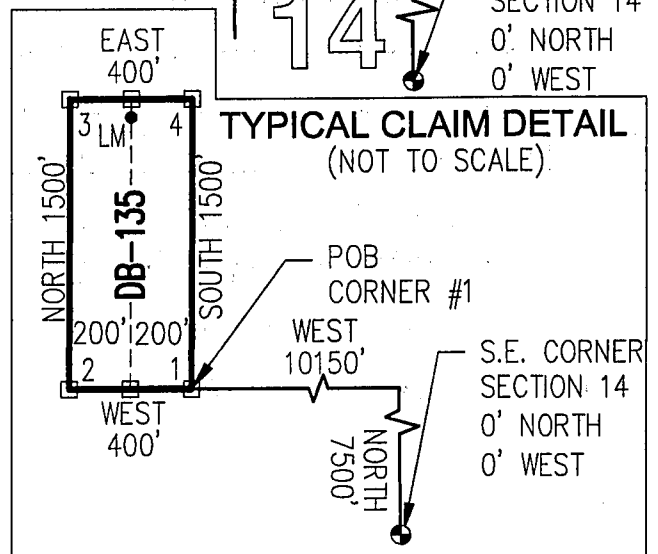
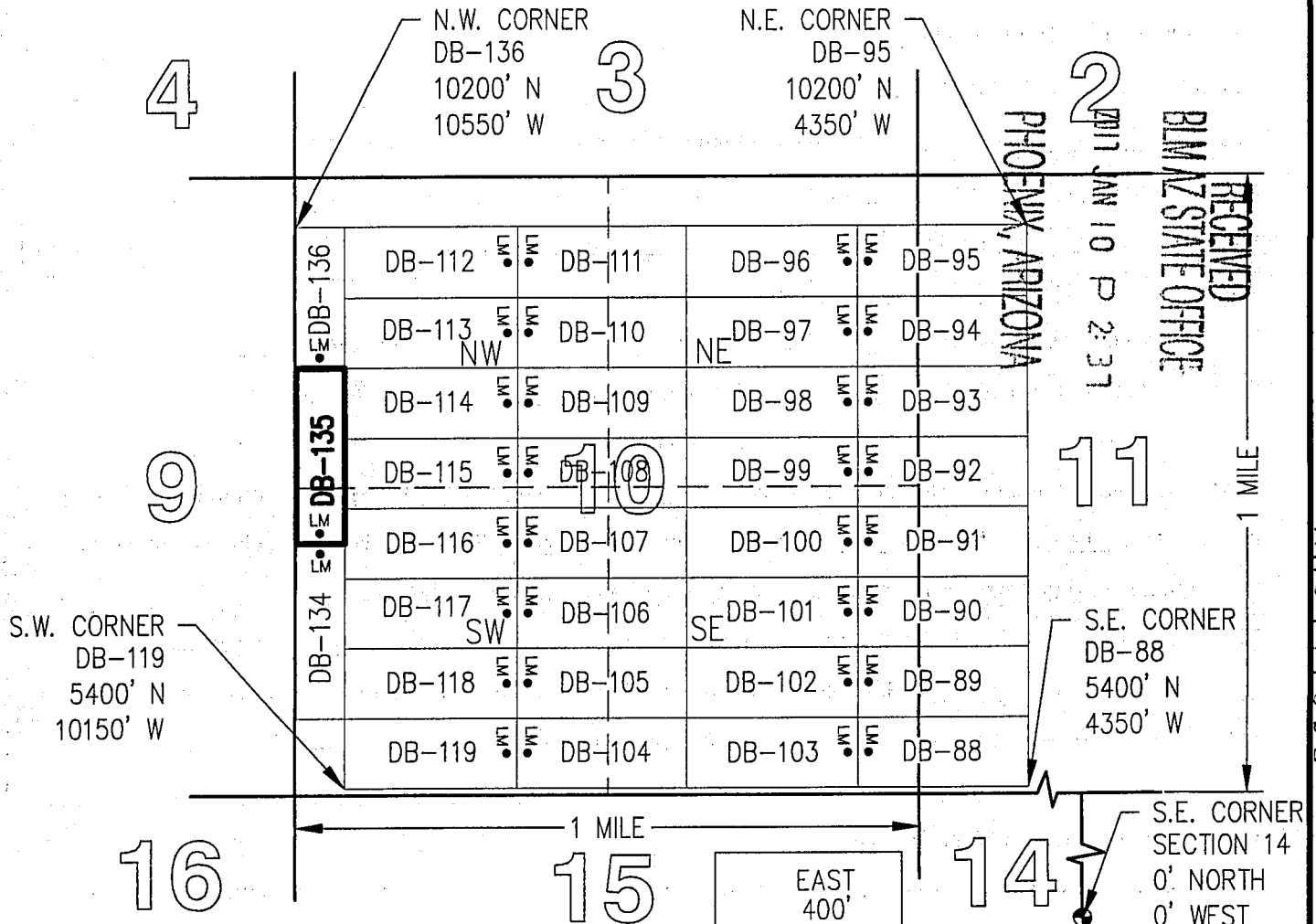
## LOCATION OF THE DB-01 THROUGH DB-136 LODE CLAIMS

SITUATED IN SECTIONS 9, 10, 11, 14 AND 15, T5S,  
R13E, G&SRM, PINAL COUNTY, AZ

ALL CLAIMS ARE 1450' IN LENGTH & 600' IN WIDTH

### EXCEPT:

CLAIM NUMBERS 130 THROUGH 135 WHICH ARE 1500' IN LENGTH & 400' IN WIDTH  
AND CLAIM NUMBER 136 WHICH IS 1200' IN LENGTH & 400' IN WIDTH



TOTAL CLAIM ACREAGE = 13.77 +/- ACRES

□ INDICATES END CENTER OR CORNER OF LODE CLAIM. SET 2"x2"x5' WOODEN POST (TYPICAL).

LM • INDICATES LOCATION MONUMENT. SET 2"x2"x5' WOODEN POST 10' FROM AN END CENTER ON THE CENTERLINE OF THE CLAIM (TYPICAL).

ARCH 4 10 32

2



OFFICIAL RECORDS OF  
PINAL COUNTY RECORDER  
VIRGINIA ROSS

\*\*Return To Address\*\*  
Listed Below

DATE/TIME: 12/16/2016 1124  
FEE: \$10.00  
PAGES: 2  
FEE NUMBER: 2016-084668



AZ 8

LOCATION NOTICE FOR LODE MINING CLAIM

☐ Amendment BLM Serial # \_\_\_\_\_

NOTICE IS HEREBY GIVEN that the DB-136  
\_\_\_\_\_ lode mining claim has been located  
by FREEPORT MCMORAN  
MINERAL PROPERTIES, INC whose current mailing  
address is 333 NORTH CENTRAL AVE  
PHOENIX, AZ 85004

BLM  
Date  
Stamp

RECEIVED  
BLM AZ STATE OFFICE  
2017 JAN 10 P 2:37  
PHOENIX, ARIZONA

The general course of this claim is NORTH-SOUTH and it is situated in PINAL  
County, Arizona. This claim is 1200 feet in length and 400 feet in width.

11.02 Total Claim Acreage. This claim runs from the location monument on which this location notice  
is posted on the centerline of the claim approximately 10 feet in a SOUTH direction to the SOUTH  
end line and 1190 feet in a NORTH direction to the NORTH end line. This claim is marked by six  
monuments, one at each corner and one at the center of each end line of the claim.

AMC441033

The location monument on which this notice is posted is situated within Section 10, Township 5  
S, Range 13 E, Gila Salt River Base and Meridian, Arizona and this claim encompasses portions  
of the following quarter section(s), section(s), Township(s) and Range(s) NW 1/4, SECTION 10,  
T5S-R13E

Gila Salt River Base and Meridian, Arizona.

The locality of this claim with reference to some natural object or permanent monument and additional information  
(if any) concerning its locality are as follows: THE SOUTHEAST CORNER OF THIS CLAIM IS  
9,000 FEET NORTH & 10,150 FEET WEST OF THE SOUTHEAST CORNER OF  
SECTION 14, T5S-R13E

The above information is shown on the attached map.

DATED AND POSTED on the ground this 23<sup>RD</sup> day of NOVEMBER, 2016.

☐ LOCATOR(s) ☒ AGENT

Print Name(s) JODY A. STONE, RLS

Signature(s) [Handwritten Signature]

Form MCF100  
Revised July 2014

**TYPICAL CLAIM DETAIL**  
(NOT TO SCALE)

SECTION 14  
0' NORTH  
0' WEST

**DB-136**

NORTH 1200'  
SOUTH 1200'

EAST 400'  
WEST 400'

200' 200'

1 2 3 4

LM

POB CORNER #1

WEST 10150'

NORTH 9000'

S.E. CORNER SECTION 14  
0' NORTH  
0' WEST



# The United States of America,

To all to whom these presents shall come, Greeting:

WHEREAS, under the provisions of Section 8 of the Act of June 28, 1934 (48 Stat. 1269), entitled "An Act To stop injury to the public grazing lands by preventing overgrazing and soil deterioration, to provide for their orderly use, improvement, and development, to stabilize the livestock industry dependent upon the public range, and for other purposes," as amended by Section 3 of the Act of June 26, 1936 (49 Stat. 1976), the State of Arizona, in exchange for certain other lands situated in said State, has selected the following described tracts of land:

Gila and Salt River Meridian - Arizona.

Township twenty south of Range twenty-one east.

The Lots one, two, three, and four and the west half of the west half of Section nine.

Township twenty-one south of Range twenty-one east.

The Lots one, two, three, and four of Section three.

Township five south of Range thirteen east.

The Lot one, the northwest quarter of the northeast quarter, the south half of the northeast quarter, the northwest quarter, and the south half of Section fourteen and the Lots one, two, three, and four, the west half of the east half, and the west half of Section twenty-four;

Township five south of Range fourteen east.

The Lots one, two, three, and four, the east half of the west half, and the east half of Section seven, the north half, the north half of the south half, the southeast quarter of the southwest quarter, and the south half of the southeast quarter of Section twenty-eight,

the south half, the south half of the north half, the northeast quarter of the northwest quarter, and the north half of the northeast quarter of Section thirty-three, and the Section thirty-four, containing four thousand one hundred sixty-three acres and seventy-seven hundredths of an acre, according to the Official Plats of the Surveys of the said Lands on file in the General Land Office:

NOW KNOW YE, That the UNITED STATES OF AMERICA, in consideration of the premises, and in conformity with the said Acts of Congress, HAS GIVEN AND GRANTED, and by these presents DOES GIVE AND GRANT, unto the said State of Arizona, in fee simple, the tracts of land above described; TO HAVE AND TO HOLD the same, together with all the rights privileges, immunities, and appurtenances, of whatsoever nature thereunto belonging, unto the said State of Arizona, and to its assigns forever; subject to any vested and accrued water rights for mining, agricultural, manufacturing, or other purposes, and rights to ditches and reservoirs used in connection with such water rights, as may be recognized and acknowledged by the local customs, laws, and decisions of courts; and there is reserved from the lands hereby granted, a right of way thereon for ditches or canals constructed by the authority of the United States. Reserving, also, to the United States, all minerals in the lands so granted, together with the right to prospect for, mine, and remove the same, as authorized by the provisions of said Section 8, as amended as aforesaid.

IN TESTIMONY WHEREOF, I, Franklin D. Roosevelt,

President of the United States of America, have caused these letters to be made Patent, and the Seal of the General Land Office to be hereunto affixed.

GIVEN under my hand, at the City of Washington, the SIXTH

(SEAL)

day of AUGUST in the year of our Lord one thousand nine hundred and FORTY and of the Independence of the United States the one hundred and SIXTY-FIFTH

By the President: *Franklin D. Roosevelt*

By

*Jeannette Kavanagh*, Secretary.  
*R. C. Clinton*

Chief, Patents Division, ~~Patents~~ General Land Office.

RECORD OF PATENTS: Patent Number

**1108905**



Land Patent Details						
Accession Nr: 1108905		Document Type: Serial Patent	State: Arizona	Issue Date: 8/6/1940	Cancelled: No	
Names On Document		Miscellaneous Information				
STATE OF ARIZONA		Land Office:	Phoenix			
		US Reservations:	Yes			
		Mineral Reservations:	Yes			
		Tribe:	---			
		Militia:	---			
Military Rank:		State In Favor Of:	---			
		Authority:	June 28, 1934; Exchange-State Taylor Act (48 Stat. 1269)			
Document Numbers		Survey Information				
Document Nr:	075609	Total Acres:	4163.77			
Misc. Doc. Nr:	---	Survey Date:	---			
BLM Serial Nr:	AZPHX 0075609	Geographic Name:	---			
Indian Allot. Nr:	---	Metes/Bounds:	No			
Land Descriptions						
State	Meridian	Twp - Rng	Aliquots	Section	Survey #	County
AZ	Gila-Salt River	020S - 021E	Lot/Trct 1	9		Cochise
REMARKS: LOT 1 OF NEW QUARTER ALL MINERALS RESERVED TO US						
AZ	Gila-Salt River	020S - 021E	Lot/Trct 2	9		Cochise
REMARKS: LOT 2 OF NEW QUARTER ALL MINERALS RESERVED TO US						
AZ	Gila-Salt River	020S - 021E	Lot/Trct 3	9		Cochise
REMARKS: LOT 3 OF NEW QUARTER ALL MINERALS RESERVED TO US						
AZ	Gila-Salt River	020S - 021E	Lot/Trct 4	9		Cochise
REMARKS: LOT 4 OF NEW QUARTER ALL MINERALS RESERVED TO US						
AZ	Gila-Salt River	020S - 021E	W1/2W1/2	9		Cochise
REMARKS: ALL MINERALS RESERVED TO US						
AZ	Gila-Salt River	021S - 021E	Lot/Trct 1	3		Cochise
REMARKS: LOT 1 OF NEW QUARTER ALL MINERALS RESERVED TO US						
AZ	Gila-Salt River	021S - 021E	Lot/Trct 2	3		Cochise
REMARKS: LOT 2 OF NEW QUARTER ALL MINERALS RESERVED TO US						
AZ	Gila-Salt River	021S - 021E	Lot/Trct 3	3		Cochise
REMARKS: LOT 3 OF NEW QUARTER ALL MINERALS RESERVED TO US						
AZ	Gila-Salt River	021S - 021E	Lot/Trct 4	3		Cochise
REMARKS: LOT 4 OF NEW QUARTER ALL MINERALS RESERVED TO US						
AZ	Gila-Salt River	005S - 013E	Lot/Trct 1	14		Pinal
REMARKS: LOT 1 OF NEW QUARTER ALL MINERALS RESERVED TO US						
AZ	Gila-Salt River	005S - 013E	W1/2NE1/4	14		Pinal
REMARKS: ALL MINERALS RESERVED TO US						
AZ	Gila-Salt River	005S - 013E	SE1/4NE1/4	14		Pinal
REMARKS: ALL MINERALS RESERVED TO US						
AZ	Gila-Salt River	005S - 013E	W1/2	14		Pinal
REMARKS: ALL MINERALS RESERVED TO US						
AZ	Gila-Salt River	005S - 013E	SE1/4	14		Pinal
REMARKS: ALL MINERALS RESERVED TO US						
AZ	Gila-Salt River	005S - 013E	Lot/Trct 1	24		Pinal
REMARKS: LOT 1 OF NEW QUARTER ALL MINERALS RESERVED TO US						
AZ	Gila-Salt River	005S - 013E	Lot/Trct 2	24		Pinal
REMARKS: LOT 2 OF NEW QUARTER ALL MINERALS RESERVED TO US						
AZ	Gila-Salt River	005S - 013E	Lot/Trct 3	24		Pinal
REMARKS: LOT 3 OF NEW QUARTER ALL MINERALS RESERVED TO US						
AZ	Gila-Salt River	005S - 013E	Lot/Trct 4	24		Pinal
REMARKS: LOT 4 OF NEW QUARTER ALL MINERALS RESERVED TO US						
AZ	Gila-Salt River	005S - 013E	W1/2E1/2	24		Pinal
REMARKS: ALL MINERALS RESERVED TO US						
AZ	Gila-Salt River	005S - 013E	W1/2	24		Pinal
REMARKS: ALL MINERALS RESERVED TO US						
AZ	Gila-Salt River	005S - 014E	Lot/Trct 1	7		Pinal
REMARKS: LOT 1 OF NEW QUARTER ALL MINERALS RESERVED TO US						
AZ	Gila-Salt River	005S - 014E	Lot/Trct 2	7		Pinal
REMARKS: LOT 2 OF NEW QUARTER ALL MINERALS RESERVED TO US						
AZ	Gila-Salt River	005S - 014E	Lot/Trct 3	7		Pinal
REMARKS: LOT 3 OF NEW QUARTER ALL MINERALS RESERVED TO US						
AZ	Gila-Salt River	005S - 014E	Lot/Trct 4	7		Pinal
REMARKS: LOT 4 OF NEW QUARTER ALL MINERALS RESERVED TO US						
AZ	Gila-Salt River	005S - 014E	E1/2W1/2	7		Pinal
REMARKS: ALL MINERALS RESERVED TO US						
AZ	Gila-Salt River	005S - 014E	E1/2	7		Pinal
REMARKS: ALL MINERALS RESERVED TO US						
AZ	Gila-Salt River	005S - 014E	N1/2	28		Pinal
REMARKS: ALL MINERALS RESERVED TO US						
AZ	Gila-Salt River	005S - 014E	N1/2SW1/4	28		Pinal
REMARKS: ALL MINERALS RESERVED TO US						
AZ	Gila-Salt River	005S - 014E	SE1/4SW1/4	28		Pinal
REMARKS: ALL MINERALS RESERVED TO US						
AZ	Gila-Salt River	005S - 014E	SE1/4	28		Pinal
REMARKS: ALL MINERALS RESERVED TO US						
AZ	Gila-Salt River	005S - 014E	S1/2	33		Pinal
REMARKS: ALL MINERALS RESERVED TO US						
AZ	Gila-Salt River	005S - 014E	S1/2NW1/4	33		Pinal
REMARKS: ALL MINERALS RESERVED TO US						
AZ	Gila-Salt River	005S - 014E	NE1/4NW1/4	33		Pinal
REMARKS: ALL MINERALS RESERVED TO US						
AZ	Gila-Salt River	005S - 014E	NE1/4	33		Pinal
REMARKS: ALL MINERALS RESERVED TO US						
AZ	Gila-Salt River	005S - 014E		34		Pinal
REMARKS: ALL MINERALS RESERVED TO US						

## TOWNSHIP 05 SOUTH RANGE 13 EAST OF THE GILA &amp; SALT RIVER MERIDIAN, ARIZONA

SECS	SUBDIVISION																Acres	Kind of Entry or Purpose	Serial Number or Order Number	Action Date	Remarks		
	NE 1/4				NW 1/4				SW 1/4				SE 1/4									Lots	Other Description
	NE	NW	SW	SE	NE	NW	SW	SE	NE	NW	SW	SE	NE	NW	SW	SE							
For orders affecting disposal or use of unidentified lands withdrawn for classification, minerals, water, and/or other public purposes, and Indian treaties, refer to Index to Miscellaneous Documents																							
																		LOT 1261A (MS);	80.09	PATENT / ME	29747	8/18/1898	MC 598; 4S 13E;
																		ALL SECS 2, 15, 32, 36;		STATE GRANT	ACT OF CONGRESS	6/20/1910	TITLE TO STATE TO FIX ON APPROVAL OF SURVEY; SUBJECT TO PRIOR RIGHTS;
15									X	X	X	X											
22					X	X	X	X	X	X	X	X							480.00	ASRHE	PHX-053607	10/6/1922	REL 8/15/1923.
36					X	X	X	X											160.00	PATENT / HE	911492	7/12/1923	
15												X							40.00	L	91	7/7/1926	7N 3E;
																		ALL SECS 2, 15, 32, 36;		STATE GRANT	ACT OF CONGRESS	1/25/1927	EXTENDS ACT OF 6/20/1910 TO MINERAL LANDS; SUBJECT TO PRIOR RIGHTS;
12																		3, 4	51.72				
13	X	X											X	X				1, 4-6	265.36	SRHE	PHX-063596	10/25/1929	REL 1/27/1930.
3																		ALL;	687.48	L	124	11/3/1934	OTHER TPS: 3N 6E, 3N 7E, 5N 31E, 6N 31E, 16N 5E, 23N 17E, 23N 21E, 24N 18E, 27N 7E, 27N 8E, 30N 8E, 30N 9E, 30N 10E, 30N 13E, 31N 6E, 31N 9E, 31N 25E, 32 1/2N 1E, 32 1/2N 2E, 36N 23E, 37N 16E, 38N 15E, 38N 20E, 39N 9E, 39N 14E, 41N 8E, 41N 9E, 1N 6W, 1N 7W, 1N 11W, 2N 6W, 5N 5W, 6N 5W, 6N 7W, 7N 5W, 7N 7W, 8N 5W, 8N 6W, 9N 5W, 9N 6W, 32 1/2N 1W, 32 1/2N 2W, 32 1/2N 3W, 32 1/2N 4W, 4S 24W, 12S 1W, 19S 1W, 1S 17E, 3S 5E, 3S 17E, 5S 26E, 10S 8E, 11S 8E, 11S 9E, 11S 10E, 11S 18E, 11S 19E, 11S 25E, 11S 29E, 12S 7E, 12S 18E, 12S 19E, 13S 18E, 13S 19E, 13S 32E, 15S 13E, 15S 19E, 15S 25E, 16S 17E, 18S 27E, 19S 8E, 19S 12E, 19S 13E, 21S 3E, 21S 7E, 21S 13E, 22S 8E, 22S 14E, 22S 22E, 24S 13E, 24S 15E, 24S 18E, 24S 20E, 24S 21E, 24S 22E, 24S 23E, 24S 24E, 24S 27E, 24S 29E, 24S 30E, 24S 31E;
31																		ALL;	640.00	L	135	5/16/1935	7N 6W;
18					X	X	X	X	X	X	X	X							320.00				
30	X	X	X	X	X	X	X	X	X	X	X	X	X	X	X	X			600.00	L	153	8/7/1936	20S 12E;
19																		ALL;	640.00	L	163	5/4/1938	10S 19E;
4																		ALL;	688.16	L	179	8/29/1938	4S 29E;
36						X												PART SENW;	77.47	L BASE	181	9/16/1938	9N 29E;
30											X								40.00	L	186	11/5/1938	21S 10E;
18	X	X	X	X									X	X	X	X			320.00	PATENT / SX	1103020	6/5/1939	4S 10E;
10	X	X	X	X	X	X	X	X											320.00				
11	X	X	X	X	X	X	X	X											320.00	PATENT / SX	1107607	4/5/1940	5S 10E;
36					X	X												PART SENW;	82.53	L BASE	200	6/11/1940	9S 30E;
14		X	X	X	X	X	X	X	X	X	X	X	X	X	X	X		1	627.60				

## TOWNSHIP 05 SOUTH RANGE 13 EAST OF THE GILA &amp; SALT RIVER MERIDIAN, ARIZONA

SECS	SUBDIVISION																Acres	Kind of Entry or Purpose	Serial Number of Order Number	Action Date	Remarks			
	NE 1/4				NW 1/4				SW 1/4				SE 1/4									Lots	Other Description	
	NE	NW	SW	SE	NE	NW	SW	SE	NE	NW	SW	SE	NE	NW	SW	SE								
For orders affecting disposal or use of unidentified lands withdrawn for classification, minerals, water, and/or other public purposes, and Indian treaties, refer to Index to Miscellaneous Documents																								
24																		ALL;	588.93	PATENT / SX	1108905	8/6/1940	20S 21E;	
5																		ALL;	688.08					
6																		ALL;	688.04	PATENT / SX	1113358	3/9/1942	3S 12E;	
7																		ALL;	640.00					
28																		ALL;	640.00	PATENT / SX	1121524	12/5/1946	4S 12E;	
1											X	X				X		7	4S 9E;		R/W TRANSMISSION LINE	AR-029652	2/17/1961	PREPERMIT; APPVD 10/30/1961; TO TERM 10/29/2011;
1			X				X	X	X	X	X	X		X	X			1-7						
8																		ALL;						
9																		ALL;						
10											X	X	X	X	X	X	X							
11											X	X	X	X	X	X	X	1						
12		X	X		X	X	X	X	X	X					X			1-7						
13		X	X				X	X	X	X	X	X		X	X			1-6						
15	X	X	X	X	X	X	X	X	X	X	X	X		X	X	X	X							
17																		ALL;						
20																		ALL;						
21																		ALL;						
22																		ALL;						
23																		ALL;						
25		X	X		X	X	X	X	X	X	X	X		X	X			1-4						
26																		ALL;						
27																		ALL;						
29																		ALL;						
33																		ALL;						
34																		ALL;						
35																		ALL; 9S 6E;		O PROPOSED CL FOR MULTIPLE USE MANAGEMENT	A-2152	6/13/1968	SEGREGATES THE PUBLIC LANDS FROM APPROPRIATION UNDER AGRICULTURAL LAND LAWS, PS; PUB IN FR 6/20/1968; O CL 12/13/1968; PUB IN FR 12/19/1968; CL TERM 10/7/1981;	
9	X	X	X	X	X									X	X	X	X							
10											X	X	X	X										

## TOWNSHIP 05 SOUTH RANGE 13 EAST OF THE GILA &amp; SALT RIVER MERIDIAN, ARIZONA

SECS	SUBDIVISION																Acres	Kind of Entry or Purpose	Serial Number or Order Number	Action Date	Remarks		
	NE 1/4				NW 1/4				SW 1/4				SE 1/4									Lots	Other Description
	NE	NW	SW	SE	NE	NW	SW	SE	NE	NW	SW	SE	NE	NW	SW	SE							
For orders affecting disposal or use of unidentified lands withdrawn for classification, minerals, water, and/or other public purposes, and Indian treaties, refer to Index to Miscellaneous Documents																							
15	X	X	X	X	X	X	X	X					X	X	X	X							
23			X		X	X	X	X	X				X	X	X	X							
25					X	X	X	X	X	X	X	X		X	X								
26	X																15N 16E;	R/W TRANSMISSION LINE	A-8778	12/22/1975	TO TERM 12/21/2025;		
9	X	X	X	X	X								X										
10									X	X	X	X											
15	X	X	X	X	X	X	X	X					X	X	X	X							
23					X	X	X	X	X				X	X	X	X							
25					X	X	X	X	X				X	X	X	X	X						
26	X																3S 13E;	SLUP	A-9279	3/22/1976	EXPIRED 3/21/1978;		
5			X	X			X	X	X	X	X	X	X	X	X	X	1-4						
7																	ALL;						
17																	ALL;						
18	X	X	X	X									X	X	X	X	2288.08	LEASE / OG	A-12002	8/28/1979	EFF 9/1/1979; REL 2/5/1981; OG SIM MAY 1981; OG SIM MAR 1982;		
8																	ALL;						
9																	ALL;						
10																	ALL;						
11	X	X	X	X	X	X	X	X	X	X	X	X	X	X	X		1	2558.81	LEASE / OG	A-12003	8/28/1979	EFF 9/1/1979; REL 2/5/1981; OG SIM MAY 1981; OG SIM MAR 1982;	
1			X			X	X	X	X	X	X		X	X			1-7						
12		X	X		X	X	X	X	X	X			X				1-7	1151.16	LEASE / OG	A-12004	8/28/1979	EFF 9/1/1979; REL 2/5/1981; OG SIM MAY 1981; OG SIM;	
20																	ALL;						
27																	ALL;						
28																	ALL;						
29																	ALL;	2560.00	LEASE / OG	A-12005	8/28/1979	EFF 9/1/1979; REL 2/5/1981; OG SIM MAY 1981; OG SIM MAR 1982;	
25		X	X		X	X	X	X	X	X	X		X	X			1-4						
26																	ALL;						
34																	ALL;						
35																	ALL;	2529.25	LEASE / OG	A-12006	8/28/1979	EFF 9/1/1979; REL 2/5/1981; OG SIM MAY 1981; OG SIM;	
13		X	X			X	X	X	X	X	X		X	X			1-6						
14		X	X	X	X	X	X	X	X	X	X	X	X	X	X	X	1						

## TOWNSHIP 05 SOUTH RANGE 13 EAST OF THE GILA &amp; SALT RIVER MERIDIAN, ARIZONA

SECS	SUBDIVISION																Acres	Kind of Entry or Purpose	Serial Number or Order Number	Action Date	Remarks		
	NE 1/4				NW 1/4				SW 1/4				SE 1/4									Lots	Other Description
	NE	NW	SW	SE	NE	NW	SW	SE	NE	NW	SW	SE	NE	NW	SW	SE							
For orders affecting disposal or use of unidentified lands withdrawn for classification, minerals, water, and/or other public purposes, and Indian treaties, refer to Index to Miscellaneous Documents																							
15	X	X	X	X	X	X	X	X	X	X	X							1802.77	LEASE / OG	A-12010	8/28/1979	EFF 9/1/1979; REL 2/5/1981; OG SIM MAY 1981; OG SIM MAR 1982;	
21																							
22																							
23																							
24		X	X		X	X	X	X	X	X	X	X	X	X			1-4	2508.93	LEASE / OG	A-12012	8/28/1979	EFF 9/1/1979; REL 2/5/1981; OG SIM MAY 1981; OG SIM;	
33																		640.00	LEASE / OG	A-12007	8/28/1979	EFF 9/1/1979; REL 2/5/1981; OG SIM MAY 1981;	
6			X	X			X	X	X	X	X	X	X	X	X		1-4	688.04	LEASE / OG	A-12001	8/28/1979	EFF 9/1/1979; REL 2/5/1981; OG SIM MAY 1981;	
33																		640.00	LEASE / OG	A-16909	7/24/1981	EFF 8/1/1981; TERM 8/1/1983; OG SIM AUG 1984; OTHER TPS: 6S 13E, 6S 14E, CASE CLOSED 10/17/1984;	
1			X				X	X	X	X	X	X		X	X		1-7						
12		X	X		X	X	X	X	X	X				X			1-7						
13		X	X				X	X	X	X	X	X		X	X		1-6						
14		X	X	X	X	X	X	X	X	X	X	X	X	X	X	X	1						
15	X	X	X	X	X	X	X	X	X	X	X		X	X	X	X							
21																							
22																							
23																							
24		X	X		X	X	X	X	X	X	X	X		X	X		1-4						
25		X	X		X	X	X	X	X	X	X	X		X	X		1-4						
26																							
34																							
35																		7982.11	LEASE / OG	A-17677	4/16/1982	EFF 5/1/1982; TERM 5/2/1983; OG SIM SEP 1983;	
5			X	X			X	X	X	X	X	X	X	X	X	X	1-4						
6			X	X			X	X	X	X	X	X	X	X	X	X	1-4						
7																							
8																							
9																							
10																							
11	X	X	X	X	X	X	X	X	X	X	X	X	X	X	X		1						
17																							



## TOWNSHIP 05 SOUTH RANGE 13 EAST OF THE GILA &amp; SALT RIVER MERIDIAN, ARIZONA

SECS	SUBDIVISION																Acres	Kind of Entry or Purpose	Serial Number or Order Number	Action Date	Remarks		
	NE 1/4				NW 1/4				SW 1/4				SE 1/4									Lots	Other Description
	NE	NW	SW	SE	NE	NW	SW	SE	NE	NW	SW	SE	NE	NW	SW	SE							
	For orders affecting disposal or use of unidentified lands withdrawn for classification, minerals, water, and/or other public purposes, and Indian treaties, refer to Index to Miscellaneous Documents																						
18	X	X	X	X									X	X	X	X							
20																		ALL;					
27																		ALL;					
28																		ALL;					
29																		ALL; 5S 12E;	8094.93	LEASE / OG	A-17753	5/19/1982	EFF 6/1/1982; TERM 6/1/1985; OG SIM OCT 1985; CASE CLOSED 1/1/1986
1			X				X	X	X	X	X	X		X	X			1-7					
12		X	X		X	X	X	X	X	X				X				1-7					
13		X	X				X	X	X	X	X	X		X	X			1-6					
14		X	X	X	X	X	X	X	X	X	X	X	X	X	X	X		1					
15	X	X	X	X	X	X	X	X	X	X	X	X		X	X	X	X						
21																		ALL;					
22																		ALL;					
23																		ALL;					
24		X	X		X	X	X	X	X	X	X	X		X	X			1-4					
25		X	X		X	X	X	X	X	X	X	X		X	X			1-4					
26																		ALL;					
34																		ALL;					
35																		ALL; 5S 14E;	7992.11	LEASE / OG	A-19202	7/10/1984	EFF 8/1/1984; TERM AUG 1985; OG SIM FEB 1986; CASE CLOSED 4/1/1986;
33																		ALL;	640.00	LEASE / OG	A-19646	11/26/1984	EFF 12/1/1984; TERM DEC 1985; OG SIM JUN 1986; CASE CLOSED 8/1/1986;
1																		PART 4					
2																		PART 1	PART S2NE, SESW, W2SE;				
10																		PART NENE, S2NE, NWSE, S2SE;					
11																		PART NW, SWSWSW;					
14																		PART N2SNW, SENW, E2E2SW, W2W2SE;					
23																		PART NWNE, S2NE, NENW, E2E2SE;					
25																		PART NWNW, S2NW, E2SW, S2SE;					
26																		PART NENENE;					



## TOWNSHIP 05 SOUTH RANGE 13 EAST OF THE GILA &amp; SALT RIVER MERIDIAN, ARIZONA

SECS	SUBDIVISION																Acres	Kind of Entry or Purpose	Serial Number or Order Number	Action Date	Remarks										
	NE 1/4				NW 1/4				SW 1/4				SE 1/4									Lots	Other Description								
	NE	NW	SW	SE	NE	NW	SW	SE	NE	NW	SW	SE	NE	NW	SW	SE	For orders affecting disposal or use of unidentified lands withdrawn for classification, minerals, water, and/or other public purposes, and Indian treaties, refer to Index to Miscellaneous Documents														
36																	PART 1-4		PL DES ARIZONA NATIONAL SCENIC TRAIL	111-11	3/30/2009	(AZA-35149); LD TP: 42N 3E;									

RUN TIME: 10:15 AM

DEPARTMENT OF INTERIOR  
BUREAU OF LAND MANAGEMENT

RUN DATE: 01/13/2017  
Page 1 of 1

Input Parameters for Geographic Report with Land

System Id = CR

Admin State = AZ

Geo State =

Casetype Begins With

Case Disp Txt = AUTHORIZED, CANCELLED, EXPIRED, PENDING, REJECTED, RELINQUISHED, WITHDRAWN

Mer Twp Rng =

Section =

Mtrs = 14 0050S 0130E 009, 14 0050S 0130E 010, 14 0050S 0130E 011, 14 0050S 0130E 014, 14 0050S 0130E 015, 14 0050S 0130E 016, 14 0050S  
0130E 999

Commodity =

Commodity Txt =

Pending Org =

Pend Org Decode =

Total Rows Returned: 9

NO WARRANTY IS MADE BY BLM FOR USE OF THE DATA  
FOR PURPOSES NOT INTENDED BY BLM

RUN TIME: 10:15 AM

Adm State: AZ

UNITED STATES DEPARTMENT OF INTERIOR  
BUREAU OF LAND MANAGEMENT  
GEOGRAPHIC REPORT WITH LAND  
Sorted by Serial Number

RUN DATE: 01/13/2017  
Page 1 of 1

Serial Number: AZA 008778  
Total Case Acres: 457.280

<u>Casetype</u>	<u>Case Disp</u>	14	0050S	0130E	<u>Sect</u>	<u>Sur Typ</u>	<u>Sur Num</u>	<u>Suff</u>	<u>Subdivision</u>	<u>Act Pend</u>
285002	AUTHORIZED				009	ALIQ			E2,NENW;	
					010	ALIQ			SW;	
					015	ALIQ			E2,NW;	

Serial Number: AZA 033631  
Total Case Acres: 19.950

<u>Casetype</u>	<u>Case Disp</u>	14	0050S	0130E	<u>Sect</u>	<u>Sur Typ</u>	<u>Sur Num</u>	<u>Suff</u>	<u>Subdivision</u>	<u>Act Pend</u>
281001	AUTHORIZED				010	ALIQ			SE;	
					011	ALIQ			SWSW;	

Serial Number: AZA 035149  
Total Case Acres: 1.000

<u>Casetype</u>	<u>Case Disp</u>	14	0050S	0130E	<u>Sect</u>	<u>Sur Typ</u>	<u>Sur Num</u>	<u>Suff</u>	<u>Subdivision</u>	<u>Act Pend</u>
835002	AUTHORIZED				010	FF			PART NENE,S2NE,NWSE,S2SE;	
					011	FF			PART NW,SWSWSW;	
					014	FF		01	PART N2NW,SENW,E2E2SW;	
						FF		02	PART W2W2SE;	

PINAL COUNTY  
TUCSON FIELD OFFICE

FOR ORDERS AFFECTING DISPOSAL OR USE OF  
UNIDENTIFIED LANDS WITHDRAWN FOR CLASSIFICATION,  
MINERALS, WATER AND/OR OTHER PUBLIC PURPOSES,  
REFER TO INDEX OF MISCELLANEOUS DOCUMENTS.

MDS 641 NE

R 12E	R 13E
T 6S	

SCALE in chains

**WARNING STATEMENT**  
This plot is the Bureau's Record of Title, and should be used only as a graphic display of the township survey data. Records hereon do not reflect title changes which may have been affected by lateral movements of rivers or other bodies of water. Refer to the cadastral surveys for official survey information.

Lot 32°56'36"N  
Long 110°57'26"W

CURRENT TO	NW	GSR Mer
6-13-2012	ACAD	T 5 S
		R 13 E